

LEGEND

- Proposed Right-of-Way Line
- Centerline or Baseline
- Limit-of-Slope Line
- Control-of-Access Line (Special conditions are noted on Map)
- Original Boundary--District, Grant, L.C.Aw. Id.Ct.App. etc., Also property line when coincident.
- Property Lines--File plans, Subdivisions, Existing R/W.
- Easement Lines
- Wire fence
- Other fence
- Guard rail
- Stone wall
- Tile wall
- Hedge
- Edge of cultivated area
- Palm trees
- Trees
- Stream
- Building
- Bridge, culvert
- Triangulation station
- Natural slope
- Cut slope
- Railroad
- Sand
- Existing roadway
- Street monument
- Fire hydrant
- Water main
- Contour lines
- Concrete
- Boundary pipe, boundary monument, telephone pole, electric pole, power pole, sewer manhole, telephone manhole, water manhole, water valve as noted.
- Marsh, swamp
- Highwater mark
- Right of way parcel designation

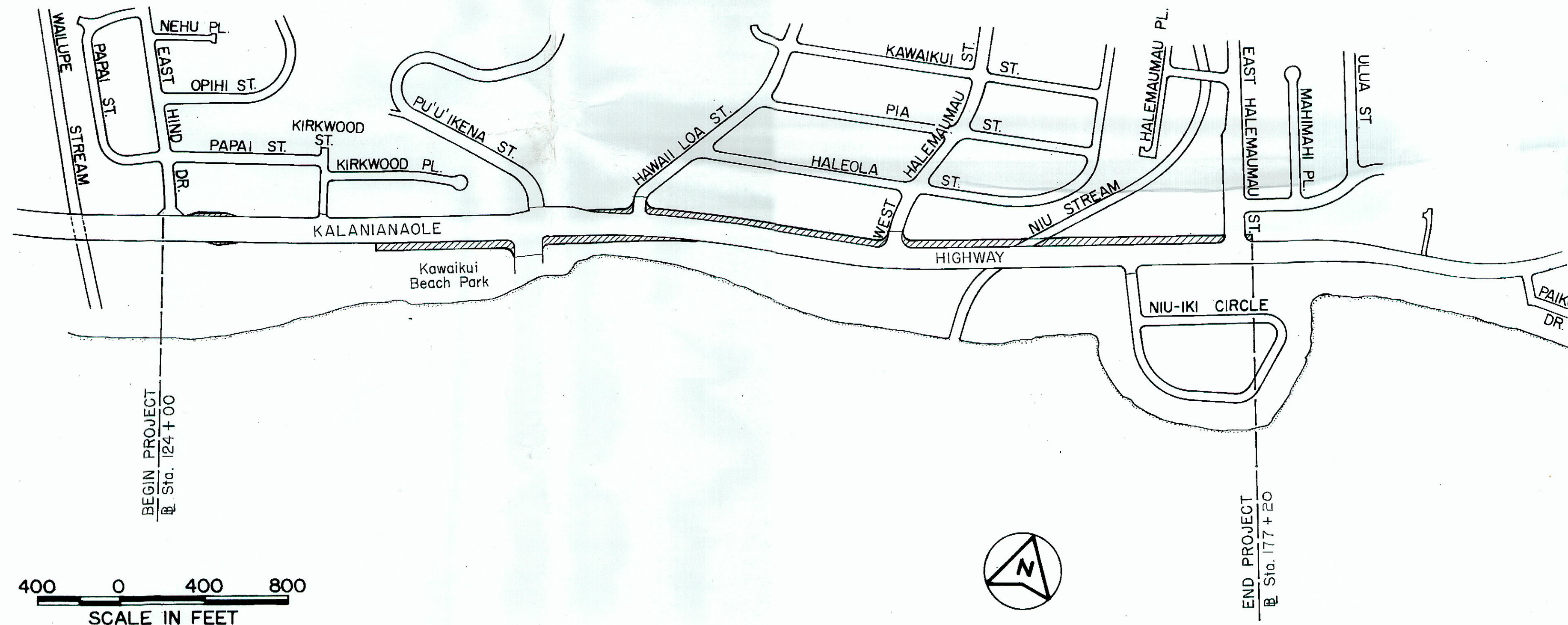
STATE OF HAWAII DEPARTMENT OF TRANSPORTATION HIGHWAYS DIVISION HONOLULU, HAWAII

RIGHT OF WAY MAPS OF

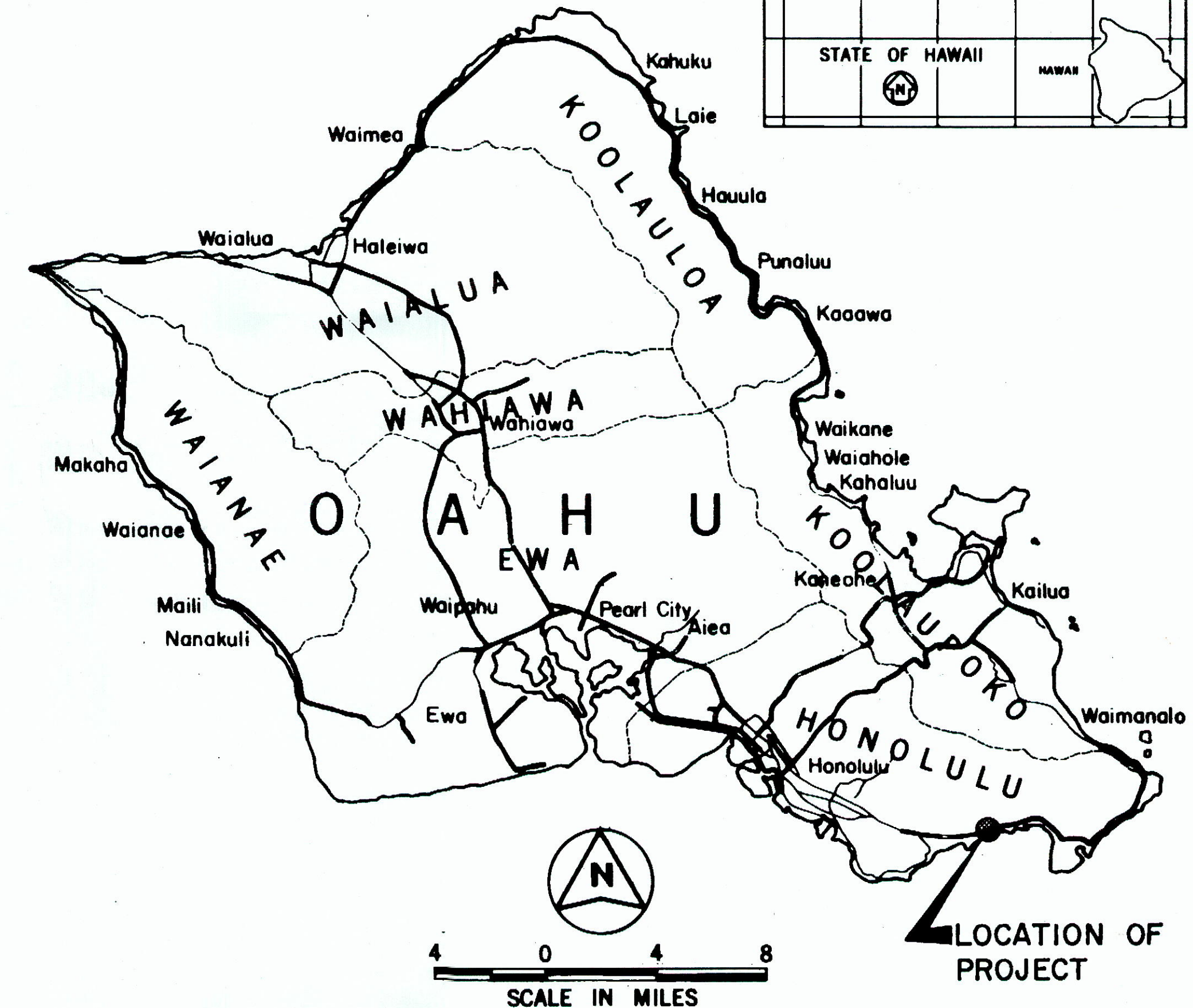
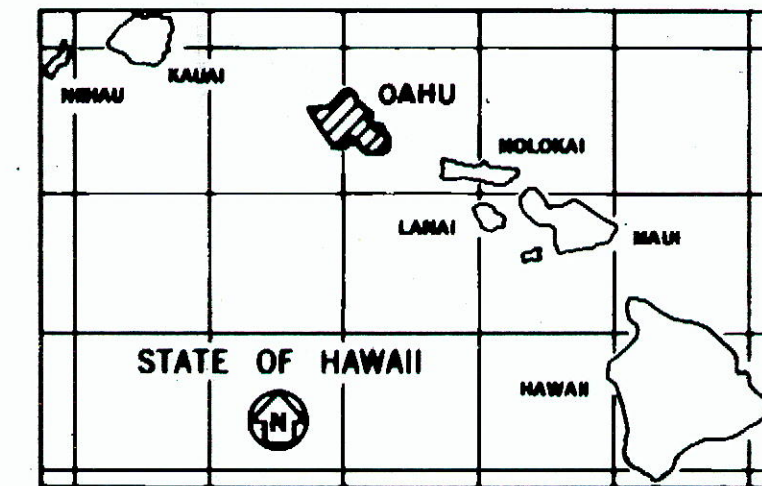
KALANIANA'OLE HIGHWAY

FEDERAL AID PROJECT NO. F-072-1(33)
KIRKWOOD STREET TO EAST HALEMAUMAU STREET

DISTRICT OF HONOLULU
ISLAND OF OAHU



FED. ROAD DIST. NO.	STATE	FED. AID PROJ. NO.	FISCAL YEAR	SHEET NO.	TOTAL SHEETS
HAWAII	HAW.	F-072-1(33)			



— FEDERAL AID PROJECTS PREVIOUSLY CONSTRUCTED OR UNDER CONSTRUCTION

DEPARTMENT OF TRANSPORTATION STATE OF HAWAII	
APPROVED:	DATE: February 13, 1987
<i>Harold Kane</i> CADASTRAL ENGINEER	<i>T.M. Chan</i> CHIEF, HIGHWAYS DIVISION
SHEET NO. 1 OF 5 SHEETS	