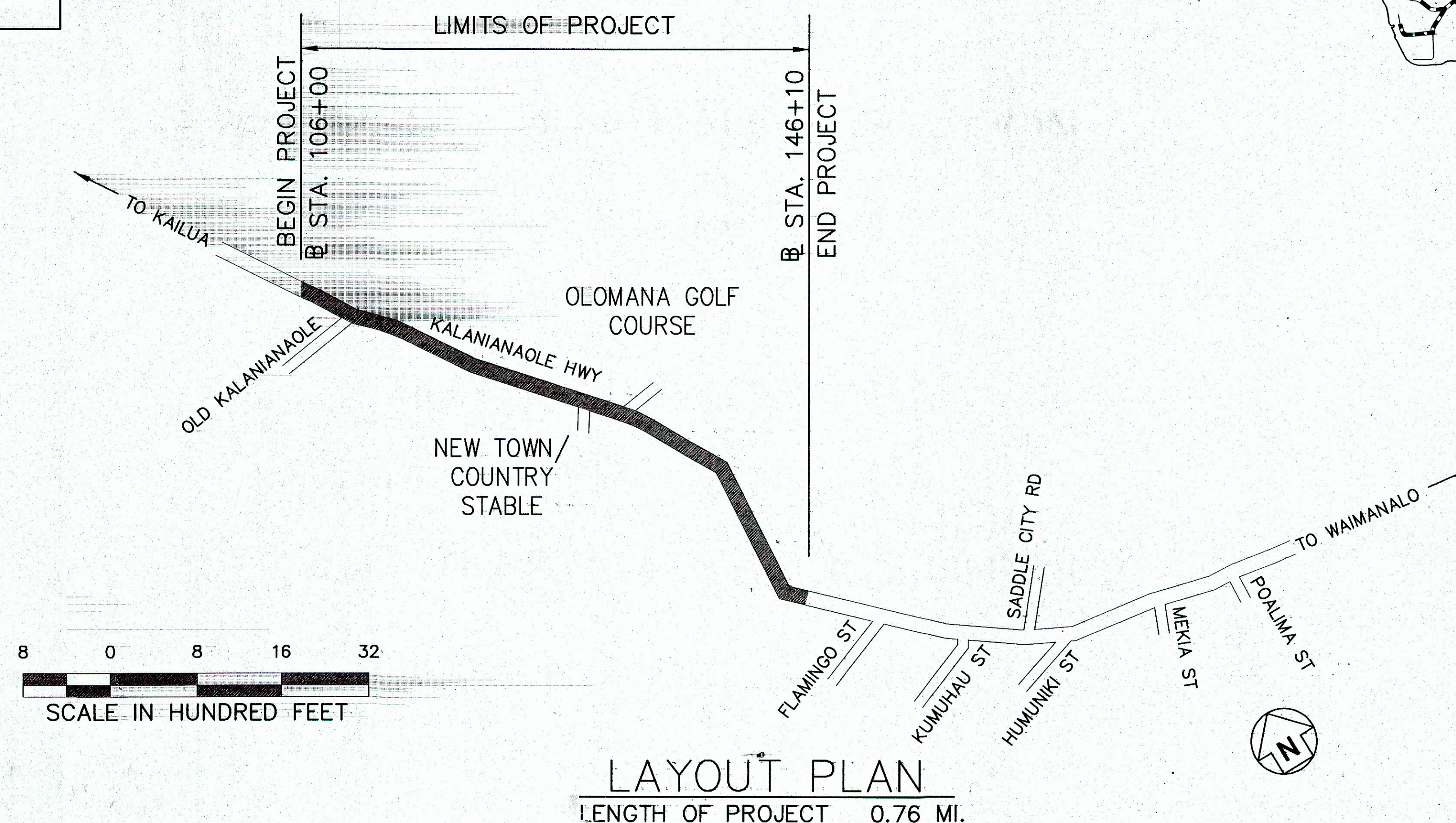


INDEX TO DRAWINGS	
SHEET NO.	DESCRIPTION
1	TITLE SHEET
2	STANDARD PLANS SUMMARY
3	GENERAL NOTES AND LEGEND
4 - 5	WATER POLLUTION AND EROSION CONTROL NOTES
6 - 7	HAWAIIAN ELECTRIC COMPANY (HECO) NOTES
8	GENERAL SITE PLAN
9 - 10	TYPICAL SECTIONS
11 - 14	ROADWAY PLANS
15 - 17	DRAINAGE PLANS
18	INTERSECTION DETAIL PLAN
19	DRAIN LINE PROFILES
20	GUARDRAIL DETAILS
21	SIGNING & PAVEMENT MARKING LEGEND AND NOTES
22 - 28	SIGNING & PAVEMENT MARKING PLANS
29	SIGNING & PAVEMENT MARKING DETAILS
30	RUMBLE STRIP DETAILS AND NOTES
31	WORK ZONE SIGNING PLAN, NOTES, AND DETAILS
32	PORTABLE CONCRETE BARRIER INSTALLATION PLAN
33 - 34	PORTABLE CONC. BARRIER DETAILS
35 - 37	BORING LOGS AND LOCATION PLAN
38 - 43	ROAD CROSS SECTIONS
44 - 51	STRUCTURAL PLANS
52 - 66	ELECTRICAL PLANS

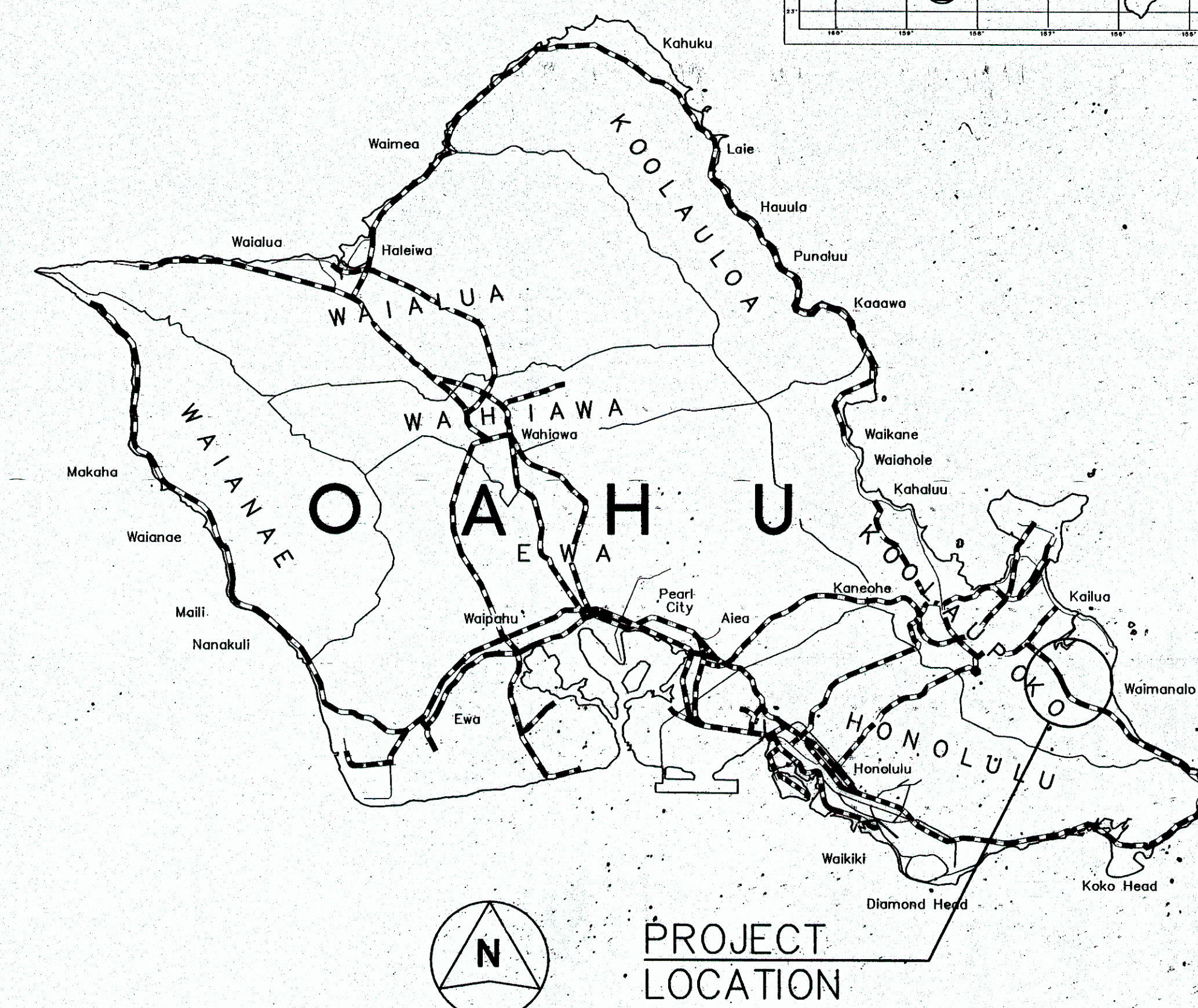
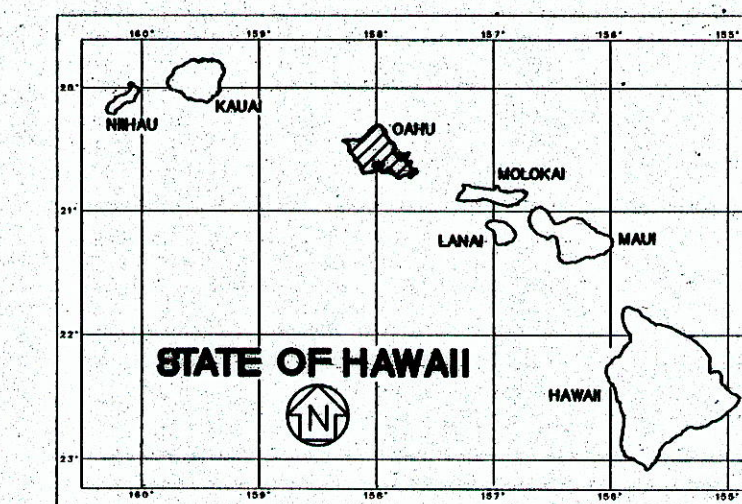
STATE OF HAWAII
DEPARTMENT OF TRANSPORTATION
HIGHWAYS DIVISION
HONOLULU, HAWAII

"AS-BUILT" PLANS FOR
**KALANIANA'OLE HIGHWAY
MEDIAN IMPROVEMENTS
VICINITY OF OLOMANA GOLF COURSE**
PROJECT NO. 72A-02-06

DISTRICT OF KO'OLAUPOKO
ISLAND OF OAHU



FED. ROAD DIST. NO.	STATE	PROJECT NO.	FISCAL YEAR	SHEET NO.	TOTAL SHEETS
HAWAII	HAW.	72A-02-06	2008	1	66



PROJECT LOCATION

SCALE IN MILES

— FEDERAL AID PROJECTS PREVIOUSLY CONSTRUCTED OR UNDER CONSTRUCTION
MILE POST 2.2 TO MILE POST 2.8

CHANGES MADE DURING CONSTRUCTION HAVE BEEN INCORPORATED ON THESE PLANS EXCEPT CHANGES IN THE ORIGINAL THEORETICAL QUANTITIES. FOR ACTUAL QUANTITIES, REFER TO PROJECT LEDGER AND/OR COMPUTATION BOOK.

[Signature] 10/2/08
RESIDENT ENGINEER DATE

DEPARTMENT OF TRANSPORTATION
STATE OF HAWAII
APPROVED:
[Signature] 6.6.08
DIR. OF TRANSPORTATION DATE

KN CONSULTING SERVICES, INC.
DESIGNED BY
HWY-DS
MANAGED BY
692-7544 JUNE 2008
PHONE DATE