



SSFM INTERNATIONAL, INC.

501 Sumner Street, Suite 620

Honolulu, Hawaii 96817

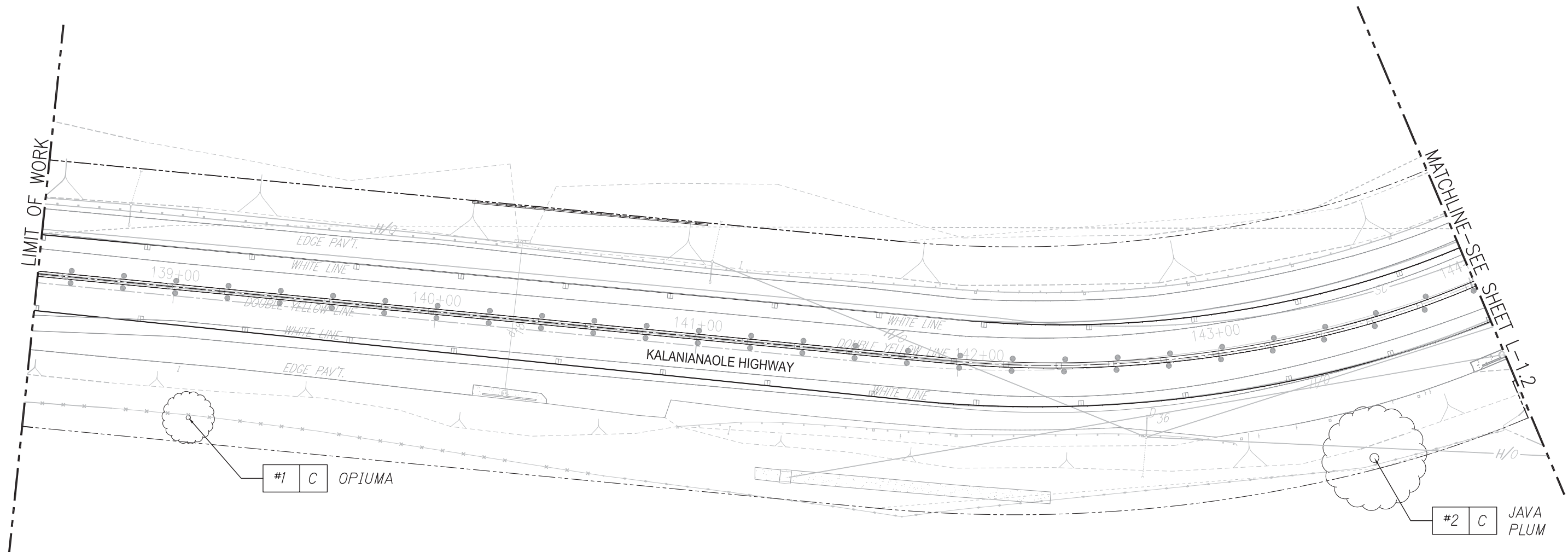
Phone: (808) 531-1308

Fax: (808) 521-7348

Project Managers, Planners, & Engineers
American Council of Engineering Companies, Member

Landscaping Plans

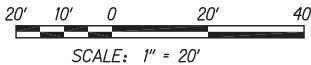
FED. ROAD DIST. NO.	STATE	FED. AID PROJ. NO.	FISCAL YEAR	SHEET NO.	TOTAL SHEETS
OAHU	HAW.	NH-072-1(53)	2012	L-1.1	



TREE DISPOSITION LEGEND

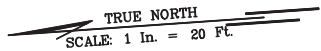
- #? TREE NUMBER
- A TREES TO BE REMOVED. GRUB ALL PROPOSED PLANTING AREAS. SEE SPECIFICATION SECTION 201.
- B TREES TO BE RELOCATED
- C TREES TO REMAIN AND PROTECTED

GRAPHICAL SCALE:



TREE DISPOSTION PLAN 1

SCALE: 1" = 20'



THIS WORK WAS PREPARED BY ME OR UNDER MY SUPERVISION

SIGNATURE

04/30/12
EXPIRATION DATE
OF THE LICENSE

STATE OF HAWAII
DEPARTMENT OF TRANSPORTATION
HIGHWAYS DIVISION

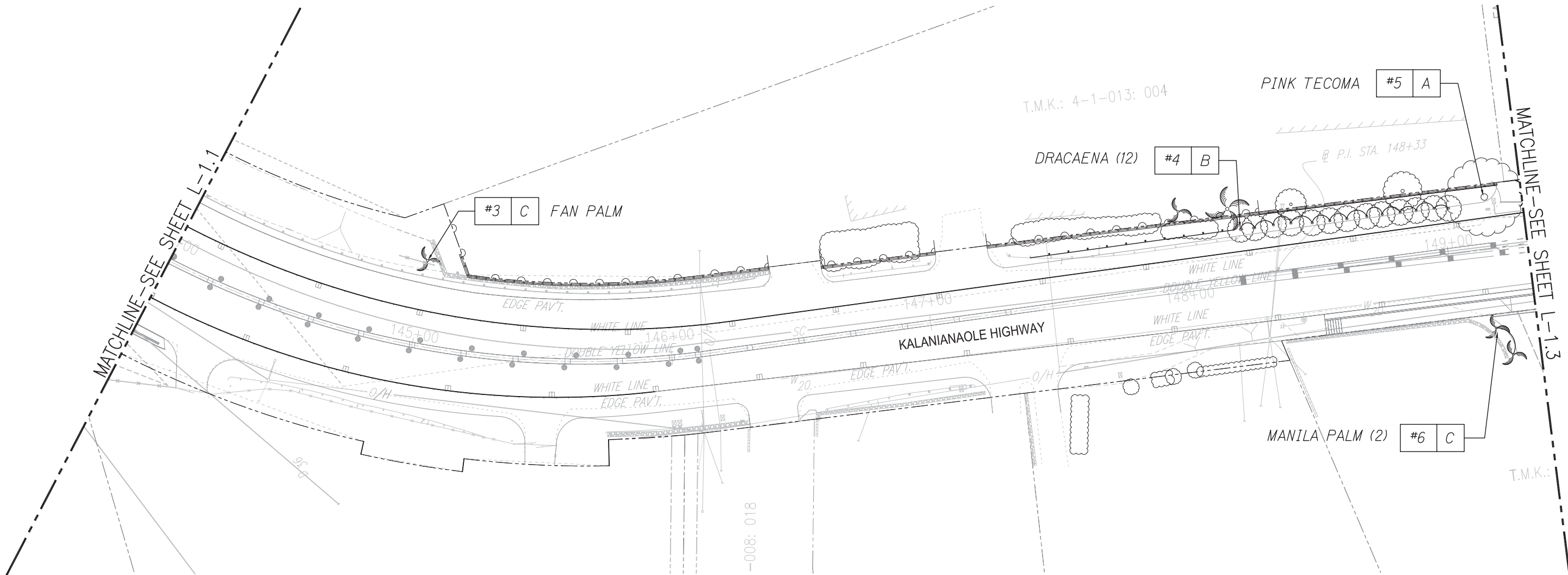
KALANIANA'OLE HIGHWAY IMPROVEMENTS, PHASE 1
Olomana Golf Course To Poalima Street
Federal Aid Project No. NH-072-1(53)

Scale: AS NOTED Date: DEC., 2010

SHEET No. OF SHEETS

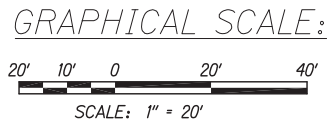
ORIGINAL PLAN	SURVEY PLOTTED BY	DATE
	DESIGNED BY	
	TRACED BY	
	NOTED BY	
NOTE BOOK	DESIGNED BY	
	QUANTITIES BY	
No.	CHECKED BY	

FED. ROAD DIST. NO.	STATE	FED. AID PROJ. NO.	FISCAL YEAR	SHEET NO.	TOTAL SHEETS
OAHU	HAW.	NH-072-1(53)	2012	L-1.2	




TREE DISPOSITION LEGEND

- #? TREE NUMBER
- A TREES TO BE REMOVED. GRUB ALL PROPOSED PLANTING AREAS. SEE SPECIFICATION SECTION 201.
- B TREES TO BE RELOCATED
- C TREES TO REMAIN AND PROTECTED



TREE DISPOSTION PLAN 2
SCALE: 1" = 20'



THIS WORK WAS PREPARED BY ME OR UNDER MY SUPERVISION

SIGNATURE

04/30/12
EXPIRATION DATE OF THE LICENSE

STATE OF HAWAII
DEPARTMENT OF TRANSPORTATION
HIGHWAYS DIVISION

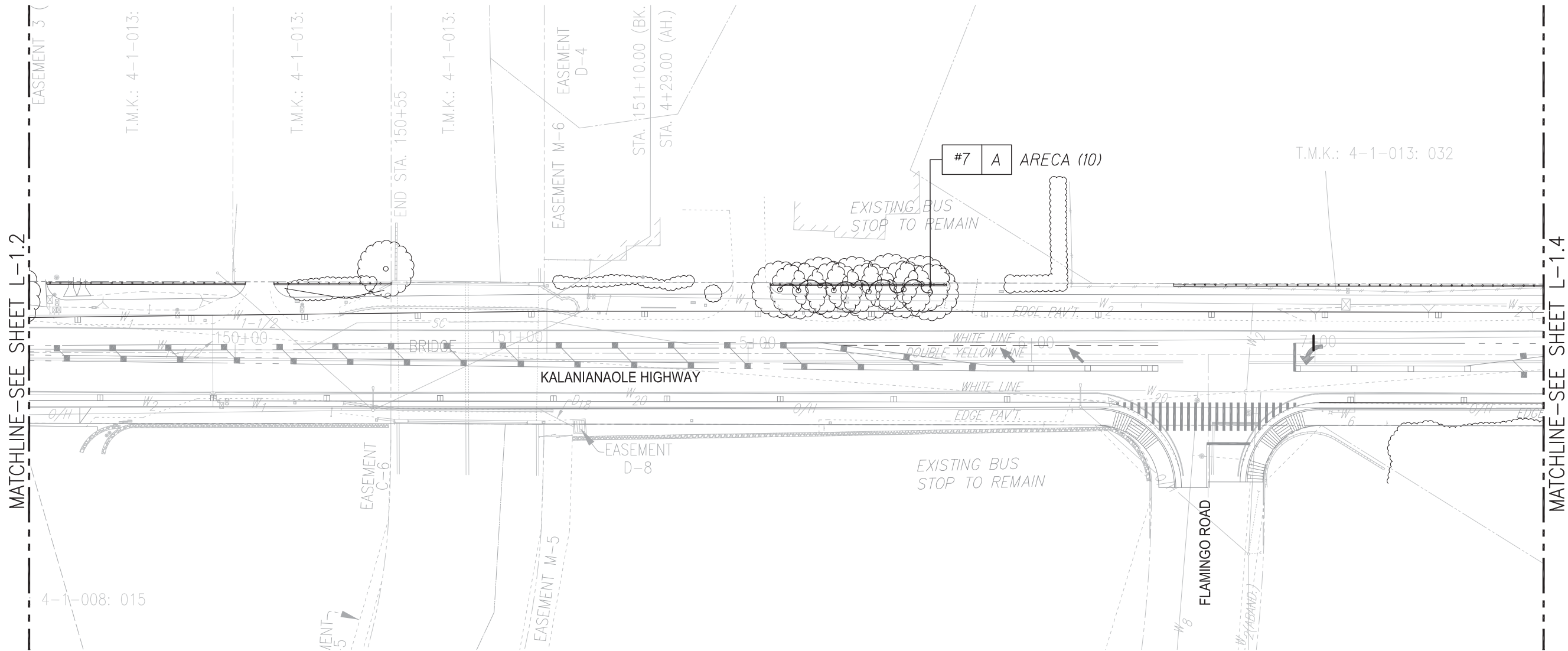
KALANIANA'OLE HIGHWAY IMPROVEMENTS, PHASE 1
Olomana Golf Course To Poalima Street
Federal Aid Project No. NH-072-1(53)

Scale: AS NOTED Date: DEC., 2010

SHEET No. OF SHEETS

ORIGINAL PLAN	SURVEY PLOTTED BY	DATE
	DESIGNED BY	
	TRACED BY	
	CHECKED BY	
NOTE BOOK	DESIGNED BY	
	CHECKED BY	
No.		

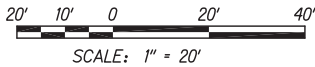
FED. ROAD DIST. NO.	STATE	FED. AID PROJ. NO.	FISCAL YEAR	SHEET NO.	TOTAL SHEETS
OAHU	HAW.	NH-072-1(53)	2012	L-1.3	



TREE DISPOSITION LEGEND

- #? TREE NUMBER
- A TREES TO BE REMOVED. GRUB ALL PROPOSED PLANTING AREAS. SEE SPECIFICATION SECTION 201.
- B TREES TO BE RELOCATED
- C TREES TO REMAIN AND PROTECTED

GRAPHICAL SCALE:



TREE DISPOSITION PLAN 3

SCALE: 1" = 20'



THIS WORK WAS PREPARED BY ME OR UNDER MY SUPERVISION

SIGNATURE

04/30/12
EXPIRATION DATE
OF THE LICENSE

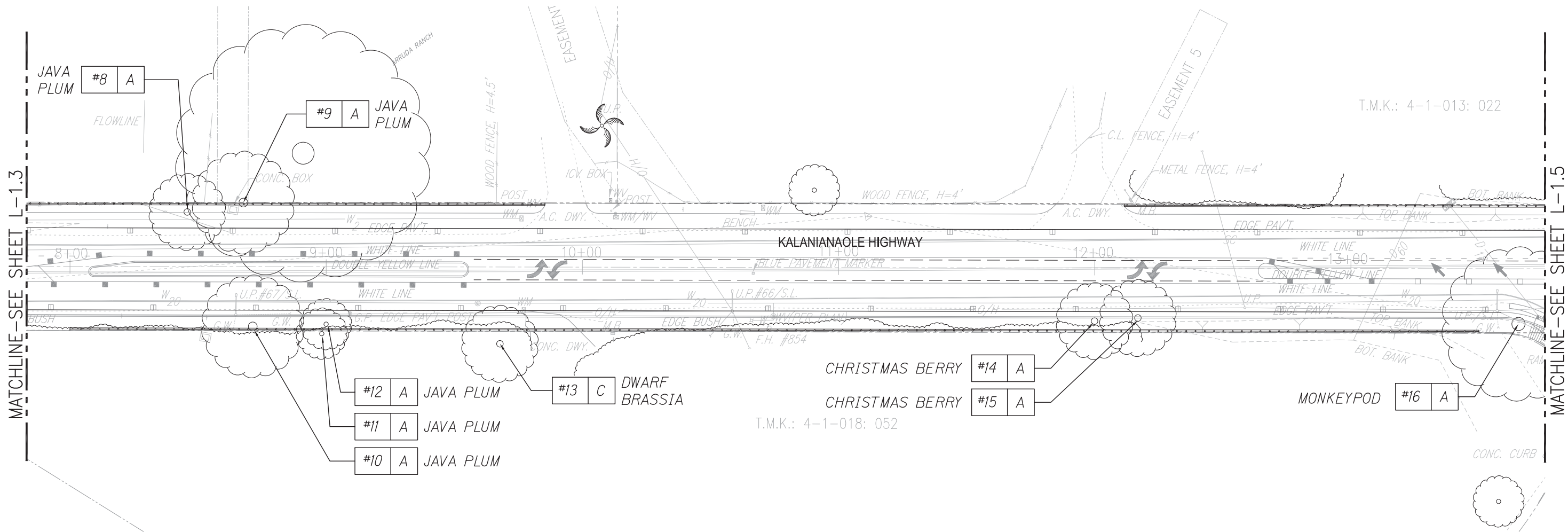
STATE OF HAWAII
DEPARTMENT OF TRANSPORTATION
HIGHWAYS DIVISION

KALANIANAʻOLE HIGHWAY IMPROVEMENTS, PHASE 1
Olomana Golf Course To Poalima Street
Federal Aid Project No. NH-072-1(53)

Scale: AS NOTED Date: DEC., 2010

SHEET No. OF SHEETS

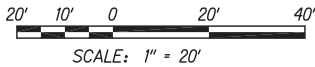
FED. ROAD DIST. NO.	STATE	FED. AID PROJ. NO.	FISCAL YEAR	SHEET NO.	TOTAL SHEETS
OAHU	HAW.	NH-072-1(53)	2012	L-1.4	



TREE DISPOSITION LEGEND

- #? TREE NUMBER
- A TREES TO BE REMOVED. GRUB ALL PROPOSED PLANTING AREAS. SEE SPECIFICATION SECTION 201.
- B TREES TO BE RELOCATED
- C TREES TO REMAIN AND PROTECTED

GRAPHICAL SCALE:



TREE DISPOSITION PLAN 4
SCALE: 1" = 20'



THIS WORK WAS PREPARED BY ME OR
UNDER MY SUPERVISION

SIGNATURE

04/30/12
EXPIRATION DATE
OF THE LICENSE

STATE OF HAWAII
DEPARTMENT OF TRANSPORTATION
HIGHWAYS DIVISION

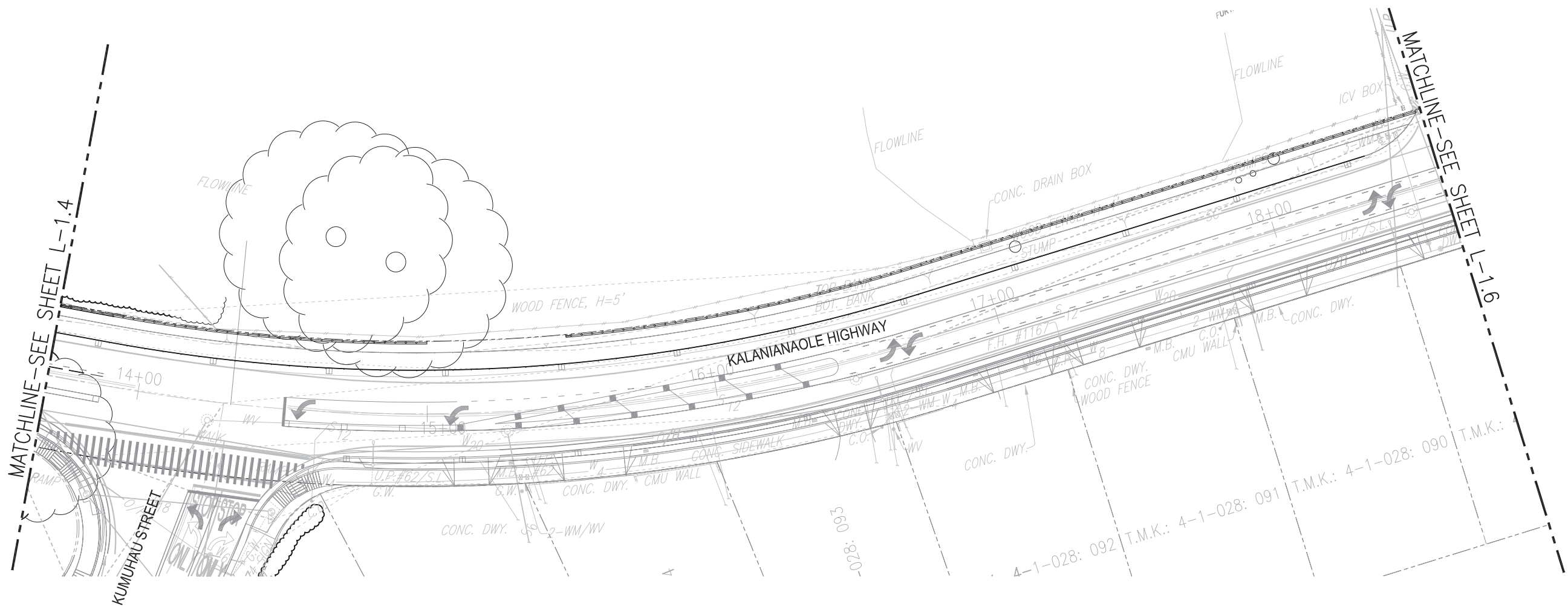
KALANIANAʻOLE HIGHWAY IMPROVEMENTS, PHASE 1
Olomana Golf Course To Poalima Street
Federal Aid Project No. NH-072-1(53)

Scale: AS NOTED Date: DEC., 2010

SHEET No. OF SHEETS

ORIGINAL PLAN	SURVEY PLOTTED BY	DATE
NOTE BOOK	DESIGNED BY	
No.	QUANTITIES BY	
	CHECKED BY	

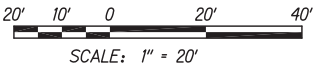
FED. ROAD DIST. NO.	STATE	FED. AID PROJ. NO.	FISCAL YEAR	SHEET NO.	TOTAL SHEETS
OAHU	HAW.	NH-072-1(53)	2012	L-1.5	



TREE DISPOSITION LEGEND

- #? TREE NUMBER
- A TREES TO BE REMOVED. GRUB ALL PROPOSED PLANTING AREAS. SEE SPECIFICATION SECTION 201.
- B TREES TO BE RELOCATED
- C TREES TO REMAIN AND PROTECTED

GRAPHICAL SCALE:



TREE DISPOSITION PLAN 5

SCALE: 1" = 20'

TRUE NORTH
SCALE: 1 in. = 80 ft.

ORIGINAL PLAN	SURVEY PLOTTED BY	DATE
	DESIGNED BY	
	DESIGNED BY	
	DESIGNED BY	
NOTE BOOK	DESIGNED BY	
	DESIGNED BY	
	DESIGNED BY	
	DESIGNED BY	
No.		



THIS WORK WAS PREPARED BY ME OR UNDER MY SUPERVISION

SIGNATURE

04/30/12
EXPIRATION DATE OF THE LICENSE

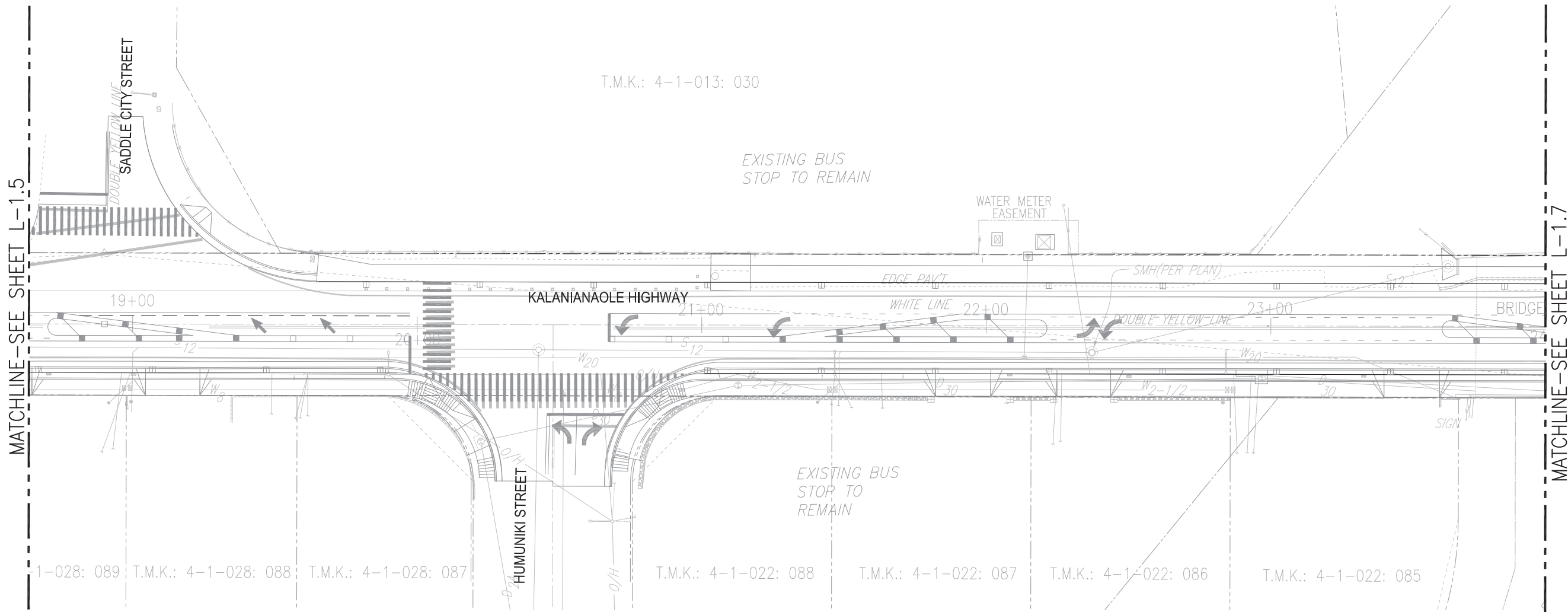
STATE OF HAWAII
DEPARTMENT OF TRANSPORTATION
HIGHWAYS DIVISION

KALANIANAʻOLE HIGHWAY IMPROVEMENTS, PHASE 1
Olomana Golf Course To Poalima Street
Federal Aid Project No. NH-072-1(53)

Scale: AS NOTED Date: DEC., 2010

SHEET No. OF SHEETS

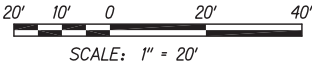
FED. ROAD DIST. NO.	STATE	FED. AID PROJ. NO.	FISCAL YEAR	SHEET NO.	TOTAL SHEETS
OAHU	HAW.	NH-072-1(53)	2012	L-1.6	



TREE DISPOSITION LEGEND

- #? TREE NUMBER
- A TREES TO BE REMOVED. GRUB ALL PROPOSED PLANTING AREAS. SEE SPECIFICATION SECTION 201.
- B TREES TO BE RELOCATED
- C TREES TO REMAIN AND PROTECTED

GRAPHICAL SCALE:



TREE DISPOSTION PLAN 6

SCALE: 1" = 20'



THIS WORK WAS PREPARED BY ME OR UNDER MY SUPERVISION

SIGNATURE

04/30/12
EXPIRATION DATE
OF THE LICENSE

STATE OF HAWAII
DEPARTMENT OF TRANSPORTATION
HIGHWAYS DIVISION

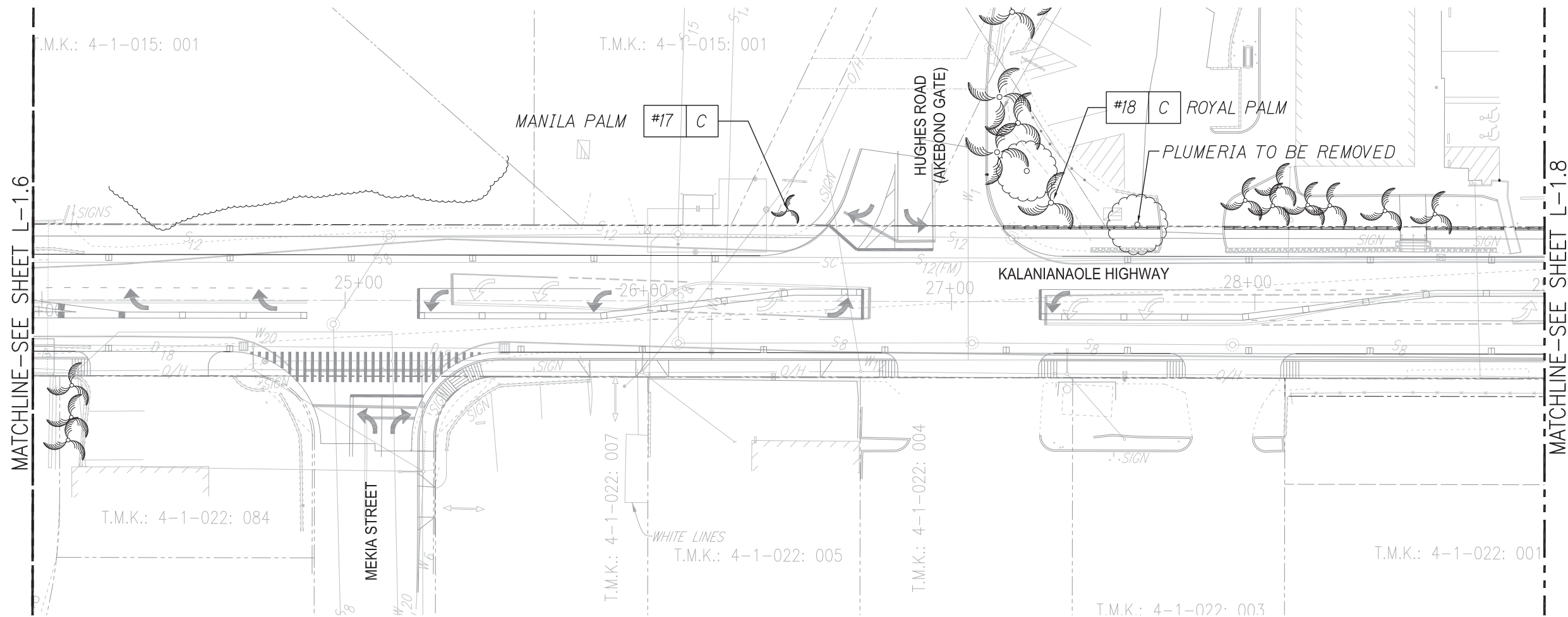
KALANIANAʻOLE HIGHWAY IMPROVEMENTS, PHASE 1
Olomana Golf Course To Poalima Street
Federal Aid Project No. NH-072-1(53)

Scale: AS NOTED Date: DEC., 2010

SHEET No. OF SHEETS

ORIGINAL PLAN	SURVEY PLOTTED BY	DATE
NOTE BOOK	DESIGNED BY	
No.	QUANTITIES BY	
	CHECKED BY	

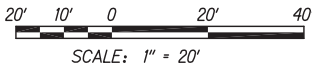
FED. ROAD DIST. NO.	STATE	FED. AID PROJ. NO.	FISCAL YEAR	SHEET NO.	TOTAL SHEETS
OAHU	HAW.	NH-072-1(53)	2012	L-1.7	



TREE DISPOSITION LEGEND

- #? TREE NUMBER
- A TREES TO BE REMOVED. GRUB ALL PROPOSED PLANTING AREAS. SEE SPECIFICATION SECTION 201.
- B TREES TO BE RELOCATED
- C TREES TO REMAIN AND PROTECTED

GRAPHICAL SCALE:



TREE DISPOSITION PLAN 7

SCALE: 1" = 20'

TRUE NORTH
SCALE: 1 in. = 20 ft.

ORIGINAL PLAN	SURVEY PLOTTED BY	DATE
NOTE BOOK	DESIGNED BY	
No.	CHECKED BY	



THIS WORK WAS PREPARED BY ME OR UNDER MY SUPERVISION

SIGNATURE

04/30/12
EXPIRATION DATE OF THE LICENSE

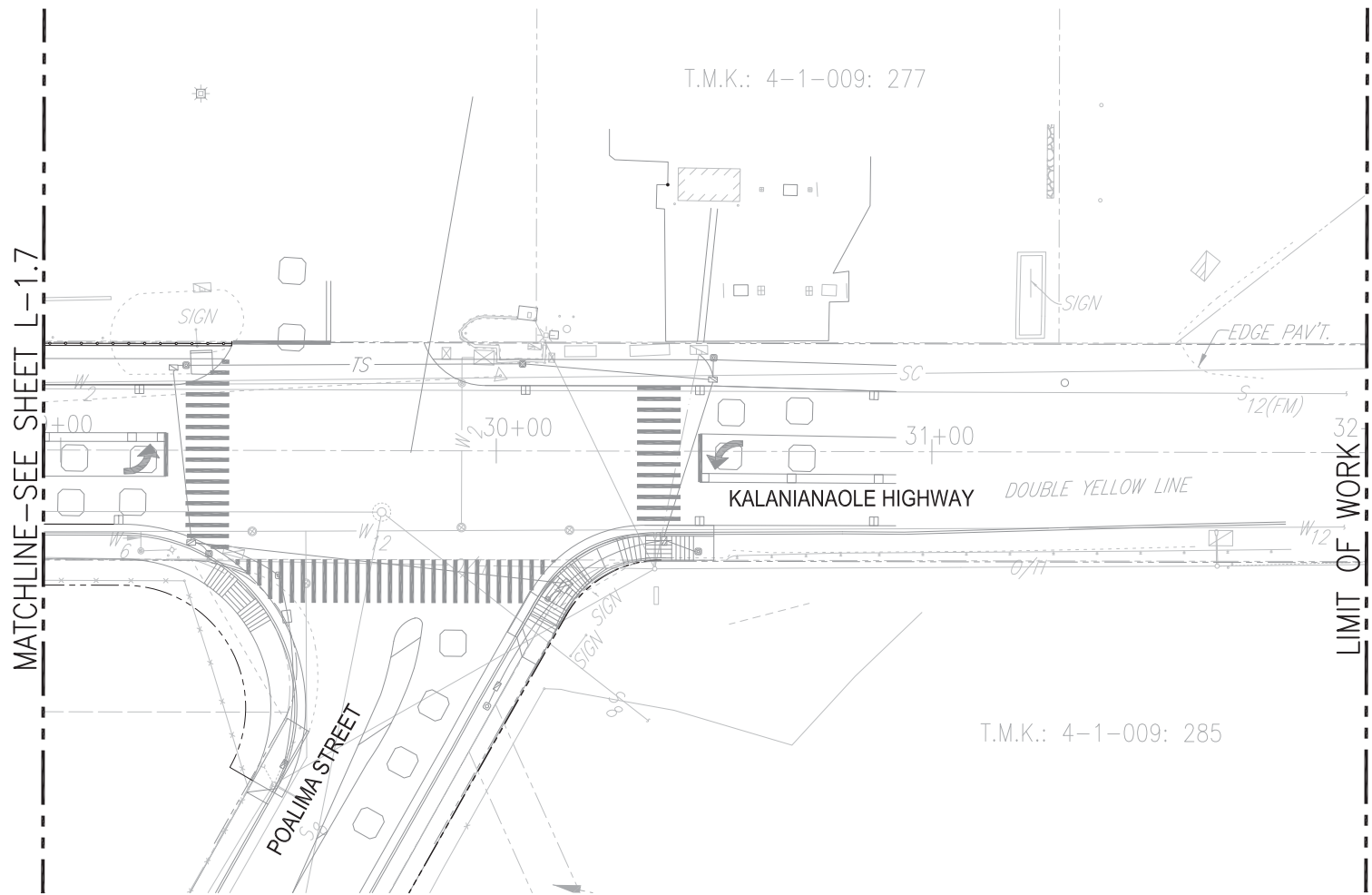
STATE OF HAWAII
DEPARTMENT OF TRANSPORTATION
HIGHWAYS DIVISION

KALANIANAʻOLE HIGHWAY IMPROVEMENTS, PHASE 1
Olomana Golf Course To Poalima Street
Federal Aid Project No. NH-072-1(53)

Scale: AS NOTED Date: DEC, 2010

SHEET No. OF SHEETS

FED. ROAD DIST. NO.	STATE	FED. AID PROJ. NO.	FISCAL YEAR	SHEET NO.	TOTAL SHEETS
OAHU	HAW.	NH-072-1(53)	2012	L-1.8	



TREE DISPOSITION LEGEND

- #? TREE NUMBER
- A TREES TO BE REMOVED. GRUB ALL PROPOSED PLANTING AREAS. SEE SPECIFICATION SECTION 201.
- B TREES TO BE RELOCATED
- C TREES TO REMAIN AND PROTECTED

GRAPHICAL SCALE:

20' 10' 0 20' 40'

SCALE: 1" = 20'

TREE DISPOSITION PLAN 8

SCALE: 1" = 20'



THIS WORK WAS PREPARED BY ME OR UNDER MY SUPERVISION

SIGNATURE

04/30/12
EXPIRATION DATE
OF THE LICENSE

STATE OF HAWAII
DEPARTMENT OF TRANSPORTATION
HIGHWAYS DIVISION

KALANIANA'OLE HIGHWAY IMPROVEMENTS, PHASE 1
Olomana Golf Course To Poalima Street
Federal Aid Project No. NH-072-1(53)

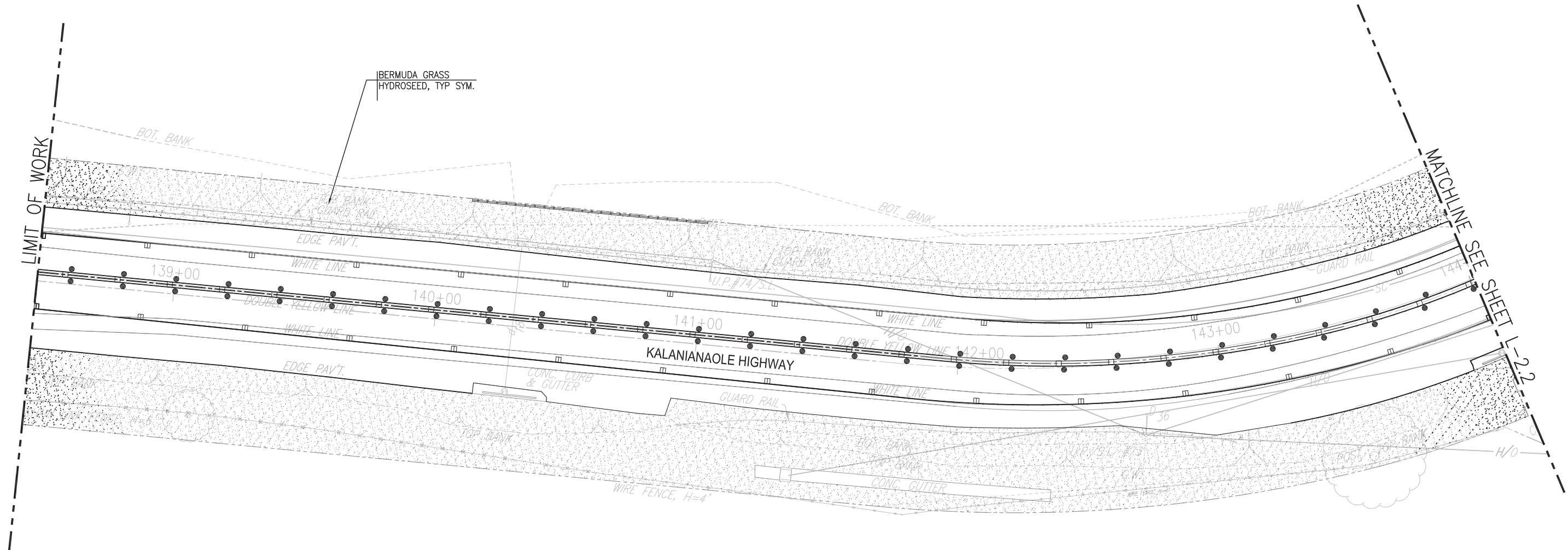
Scale: AS NOTED Date: DEC., 2010

SHEET No. OF SHEETS

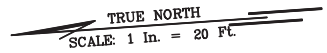
ORIGINAL PLAN	SURVEY PLOTTED BY	DATE
NOTE BOOK	DESIGNED BY	
No.	CHECKED BY	

TRUE NORTH
SCALE: 1 in. = 20 FT.

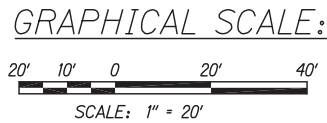
FED. ROAD DIST. NO.	STATE	FED. AID PROJ. NO.	FISCAL YEAR	SHEET NO.	TOTAL SHEETS
OAHU	HAW.	NH-072-1(53)	2012	L-2.1	



LANDSCAPE PLAN 1
SCALE: 1" = 20'



NOTE:
CONTRACTOR TO PROVIDE TEMPORARY
IRRIGATION FOR BERMUDA GRASS.



ORIGINAL PLAN	SURVEY PLOTTED BY	DATE
NOTE BOOK	DESIGNED BY	
No.	QUANTITIES BY	
	CHECKED BY	



THIS WORK WAS PREPARED BY ME OR
UNDER MY SUPERVISION

SIGNATURE

04/30/12
EXPIRATION DATE
OF THE LICENSE

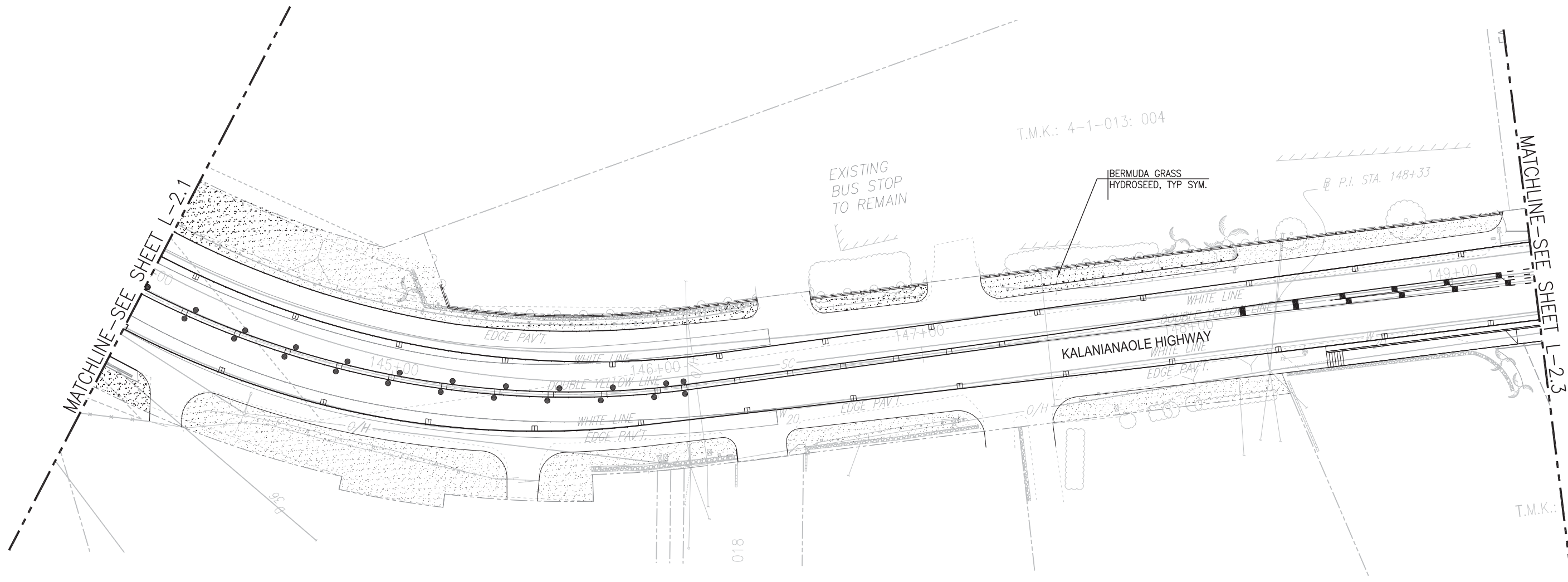
STATE OF HAWAII
DEPARTMENT OF TRANSPORTATION
HIGHWAYS DIVISION

KALANIANA'OLE HIGHWAY IMPROVEMENTS, PHASE 1
Olomana Golf Course To Poalima Street
Federal Aid Project No. NH-072-1(53)

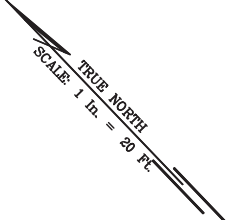
Scale: AS NOTED Date: DEC., 2010

SHEET No. OF SHEETS

FED. ROAD DIST. NO.	STATE	FED. AID PROJ. NO.	FISCAL YEAR	SHEET NO.	TOTAL SHEETS
OAHU	HAW.	NH-072-1(53)	2012	L-2.2	

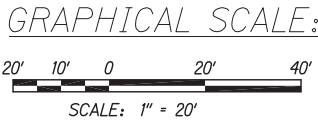


LANDSCAPE PLAN 2
SCALE: 1" = 20'



ORIGINAL PLAN	SURVEY PLOTTED BY	DATE
NOTE BOOK	DESIGNED BY	
No.	QUANTITIES BY	
	CHECKED BY	

NOTE:
CONTRACTOR TO PROVIDE TEMPORARY IRRIGATION FOR BERMUDA GRASS.



THIS WORK WAS PREPARED BY ME OR UNDER MY SUPERVISION

SIGNATURE

04/30/12
EXPIRATION DATE OF THE LICENSE

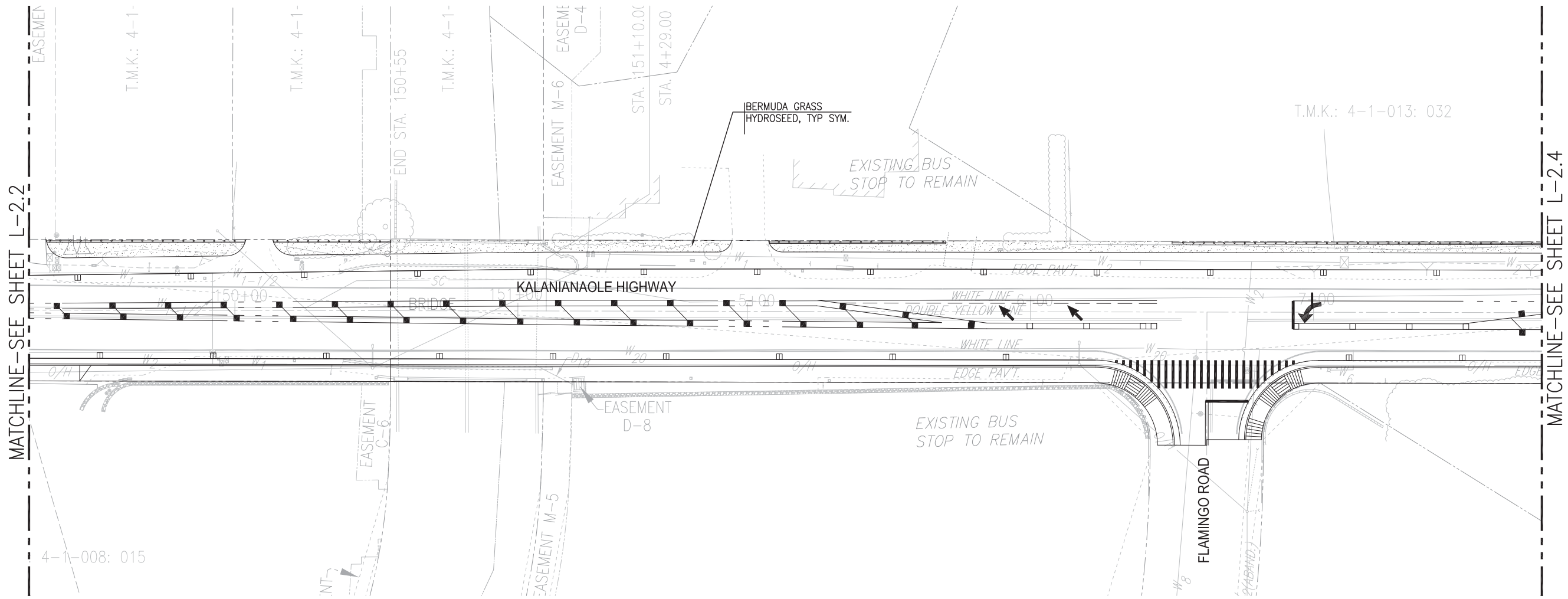
STATE OF HAWAII
DEPARTMENT OF TRANSPORTATION
HIGHWAYS DIVISION

KALANIANA'OLE HIGHWAY IMPROVEMENTS, PHASE 1
Olomana Golf Course To Poalima Street
Federal Aid Project No. NH-072-1(53)

Scale: AS NOTED Date: DEC., 2010

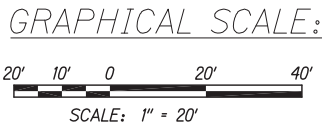
SHEET No. OF SHEETS

FED. ROAD DIST. NO.	STATE	FED. AID PROJ. NO.	FISCAL YEAR	SHEET NO.	TOTAL SHEETS
OAHU	HAW.	NH-072-1(53)	2012	L-2.3	



LANDSCAPE PLAN 3
SCALE: 1" = 20'

NOTE:
CONTRACTOR TO PROVIDE TEMPORARY
IRRIGATION FOR BERMUDA GRASS.



ORIGINAL PLAN	SURVEY PLOTTED BY	DATE
NOTE BOOK	DESIGNED BY	
No.	QUANTITIES BY	
	CHECKED BY	

THIS WORK WAS PREPARED BY ME OR UNDER MY SUPERVISION

SIGNATURE

04/30/12
EXPIRATION DATE OF THE LICENSE

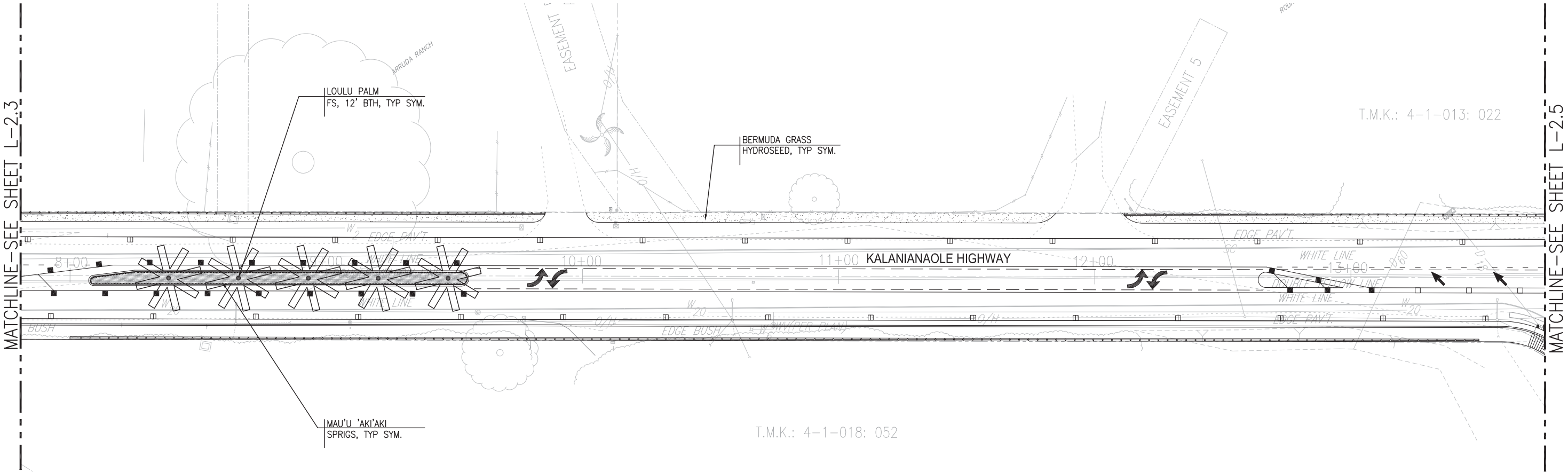
STATE OF HAWAII
DEPARTMENT OF TRANSPORTATION
HIGHWAYS DIVISION

KALANIANA'OLE HIGHWAY IMPROVEMENTS, PHASE 1
Olomana Golf Course To Poalima Street
Federal Aid Project No. NH-072-1(53)

Scale: AS NOTED Date: DEC., 2010

SHEET No. OF SHEETS

FED. ROAD DIST. NO.	STATE	FED. AID PROJ. NO.	FISCAL YEAR	SHEET NO.	TOTAL SHEETS
OAHU	HAW.	NH-072-1(53)	2012	L-2.4	



LANDSCAPE PLAN 4
SCALE: 1" = 20'

NOTE:
CONTRACTOR TO PROVIDE TEMPORARY
IRRIGATION FOR BERMUDA GRASS.



ORIGINAL PLAN	SURVEY PLOTTED BY	DATE
NOTE BOOK	DESIGNED BY	
No.	QUANTITIES BY	
	CHECKED BY	



THIS WORK WAS PREPARED BY ME OR
UNDER MY SUPERVISION

SIGNATURE

04/30/12
EXPIRATION DATE
OF THE LICENSE

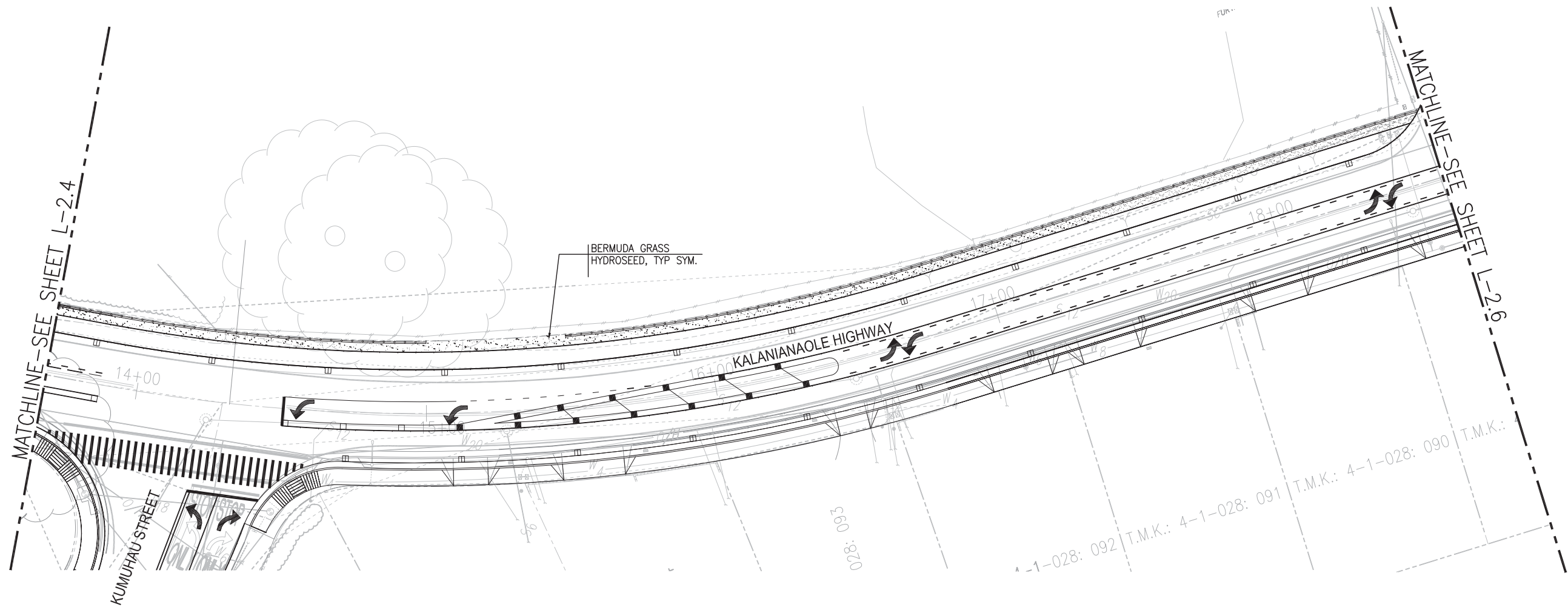
STATE OF HAWAII
DEPARTMENT OF TRANSPORTATION
HIGHWAYS DIVISION

KALANIANA'OLE HIGHWAY IMPROVEMENTS, PHASE 1
Olomana Golf Course To Poalima Street
Federal Aid Project No. NH-072-1(53)

Scale: AS NOTED Date: DEC., 2010

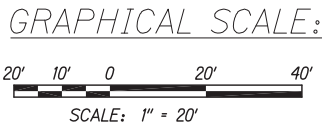
SHEET No. OF SHEETS

FED. ROAD DIST. NO.	STATE	FED. AID PROJ. NO.	FISCAL YEAR	SHEET NO.	TOTAL SHEETS
OAHU	HAW.	NH-072-1(53)	2012	L-2.5	



LANDSCAPE PLAN 5
SCALE: 1" = 20'

NOTE:
CONTRACTOR TO PROVIDE TEMPORARY
IRRIGATION FOR BERMUDA GRASS.



ORIGINAL PLAN	SURVEY PLOTTED BY	DATE
NOTE BOOK	DESIGNED BY	
No.	QUANTITIES BY	
	CHECKED BY	



THIS WORK WAS PREPARED BY ME OR
UNDER MY SUPERVISION

SIGNATURE

04/30/12
EXPIRATION DATE
OF THE LICENSE

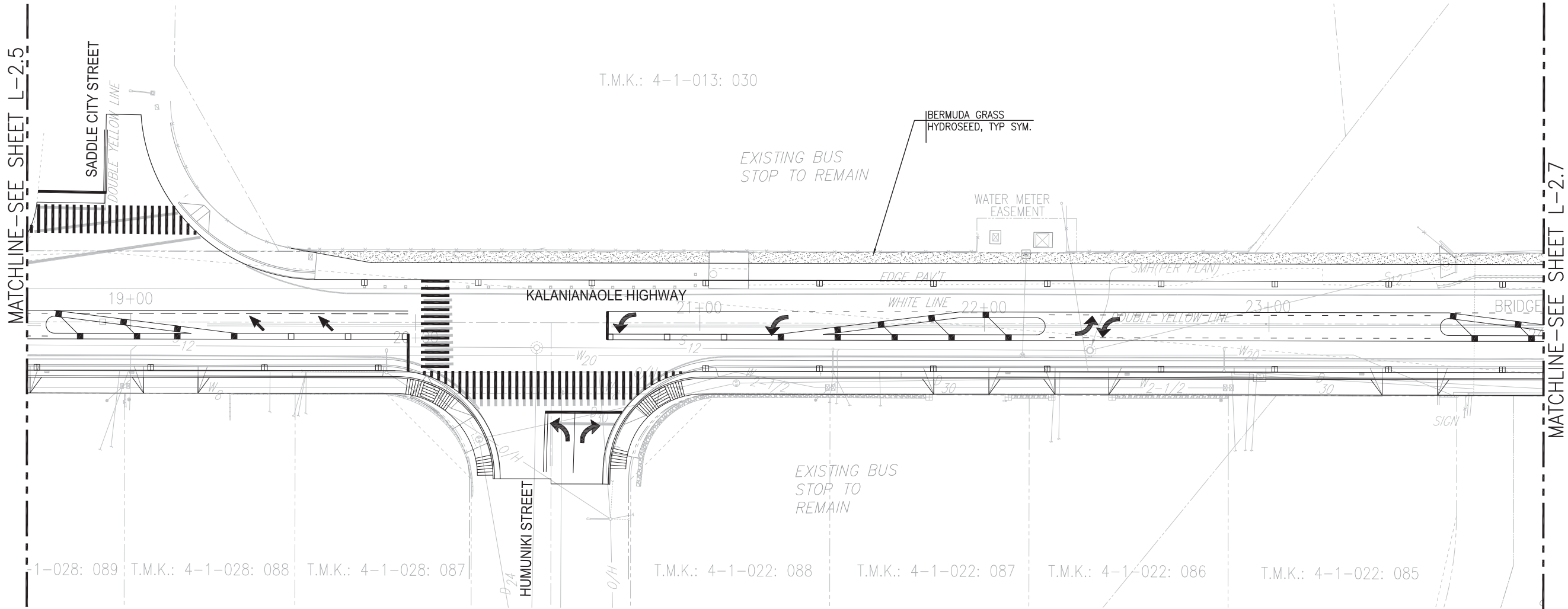
STATE OF HAWAII
DEPARTMENT OF TRANSPORTATION
HIGHWAYS DIVISION

KALANIANA'OLE HIGHWAY IMPROVEMENTS, PHASE 1
Olomana Golf Course To Poalima Street
Federal Aid Project No. NH-072-1(53)

Scale: AS NOTED Date: DEC., 2010

SHEET No. OF SHEETS

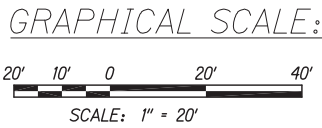
FED. ROAD DIST. NO.	STATE	FED. AID PROJ. NO.	FISCAL YEAR	SHEET NO.	TOTAL SHEETS
OAHU	HAW.	NH-072-1(53)	2012	L-2.6	



LANDSCAPE PLAN 6
SCALE: 1" = 20'

TRUE NORTH
SCALE: 1 in. = 20 ft

NOTE:
CONTRACTOR TO PROVIDE TEMPORARY
IRRIGATION FOR BERMUDA GRASS.



ORIGINAL PLAN	SURVEY PLOTTED BY	DATE
NOTE BOOK	DESIGNED BY	
No.	QUANTITIES BY	
	CHECKED BY	



THIS WORK WAS PREPARED BY ME OR
UNDER MY SUPERVISION

SIGNATURE

04/30/12
EXPIRATION DATE
OF THE LICENSE

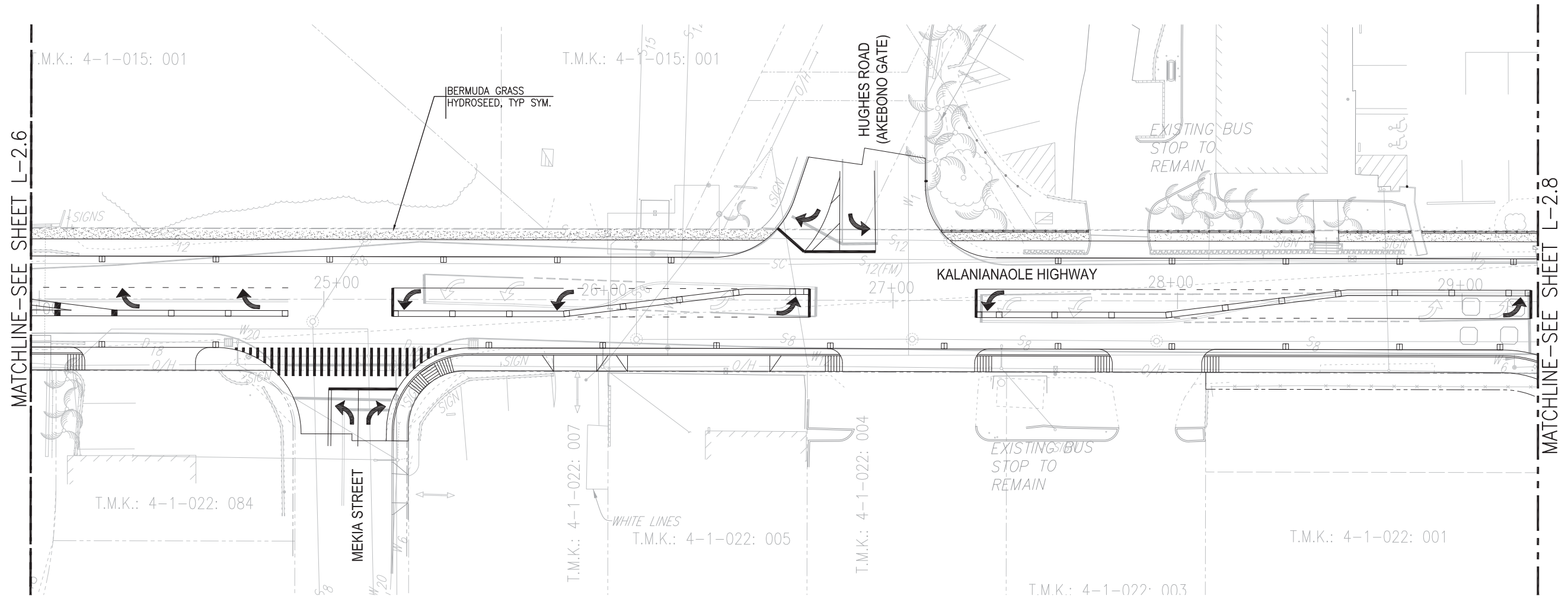
STATE OF HAWAII
DEPARTMENT OF TRANSPORTATION
HIGHWAYS DIVISION

KALANIANAʻOLE HIGHWAY IMPROVEMENTS, PHASE 1
Olomana Golf Course To Poalima Street
Federal Aid Project No. NH-072-1(53)

Scale: AS NOTED Date: DEC, 2010

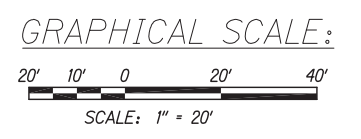
SHEET No. OF SHEETS

FED. ROAD DIST. NO.	STATE	FED. AID PROJ. NO.	FISCAL YEAR	SHEET NO.	TOTAL SHEETS
OAHU	HAW.	NH-072-1(53)	2012	L-2.7	



LANDSCAPE PLAN 7
SCALE: 1" = 20'

NOTE:
CONTRACTOR TO PROVIDE TEMPORARY
IRRIGATION FOR BERMUDA GRASS.



ORIGINAL PLAN	SURVEY PLOTTED BY	DATE
NOTE BOOK	DESIGNED BY	
No.	CHECKED BY	



THIS WORK WAS PREPARED BY ME OR
UNDER MY SUPERVISION

SIGNATURE

04/30/12
EXPIRATION DATE
OF THE LICENSE

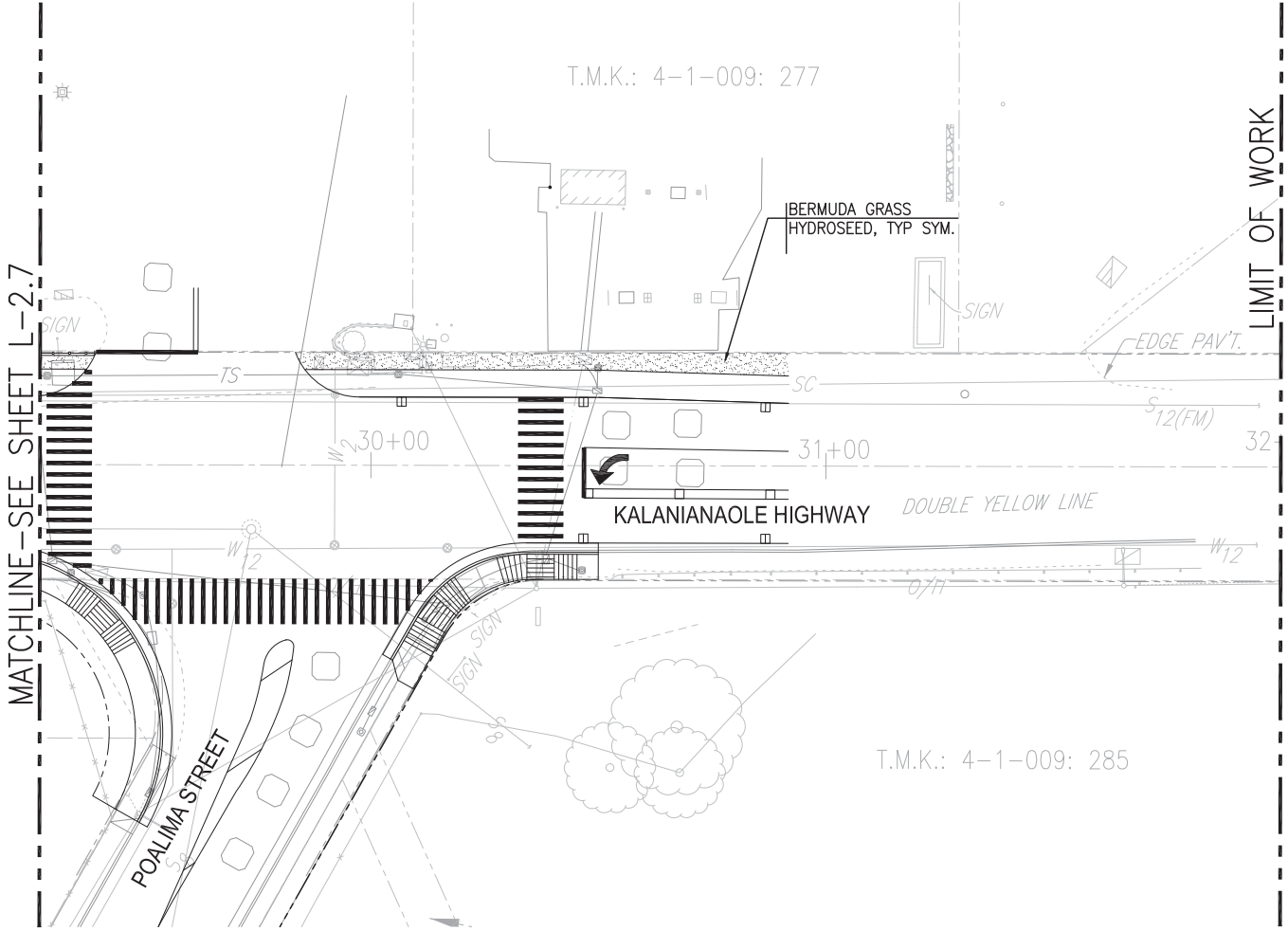
STATE OF HAWAII
DEPARTMENT OF TRANSPORTATION
HIGHWAYS DIVISION

KALANIANA'OLE HIGHWAY IMPROVEMENTS, PHASE 1
Olomana Golf Course To Poalima Street
Federal Aid Project No. NH-072-1(53)

Scale: AS NOTED Date: DEC., 2010

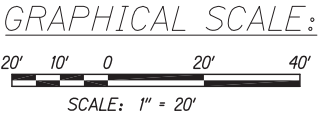
SHEET No. OF SHEETS

FED. ROAD DIST. NO.	STATE	FED. AID PROJ. NO.	FISCAL YEAR	SHEET NO.	TOTAL SHEETS
OAHU	HAW.	NH-072-1(53)	2012	L-2.8	



LANDSCAPE PLAN 8
SCALE: 1" = 20'

NOTE:
CONTRACTOR TO PROVIDE TEMPORARY
IRRIGATION FOR BERMUDA GRASS.



ORIGINAL PLAN	SURVEY PLOTTED BY	DATE
NOTE BOOK	DESIGNED BY	
No.	QUANTITIES BY	
	CHECKED BY	



THIS WORK WAS PREPARED BY ME OR
UNDER MY SUPERVISION

SIGNATURE

04/30/12
EXPIRATION DATE
OF THE LICENSE

STATE OF HAWAII
DEPARTMENT OF TRANSPORTATION
HIGHWAYS DIVISION

KALANIANA'OLE HIGHWAY IMPROVEMENTS, PHASE 1
Olomana Golf Course To Poalima Street
Federal Aid Project No. NH-072-1(53)

Scale: AS NOTED Date: DEC., 2010

SHEET No. OF SHEETS

TRUE NORTH
SCALE: 1 in. = 20 ft.