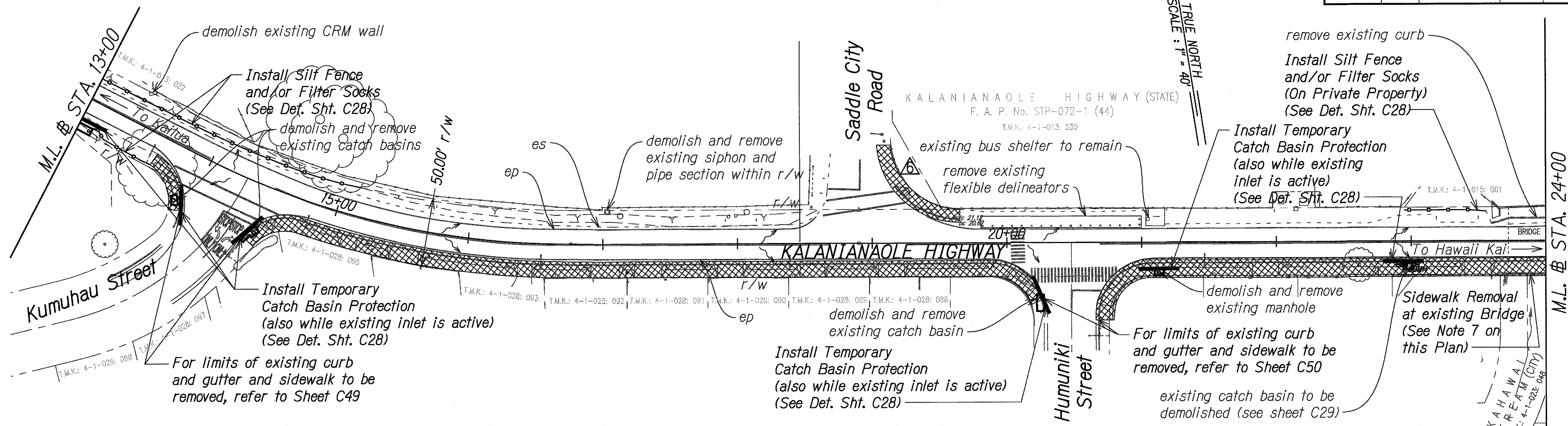
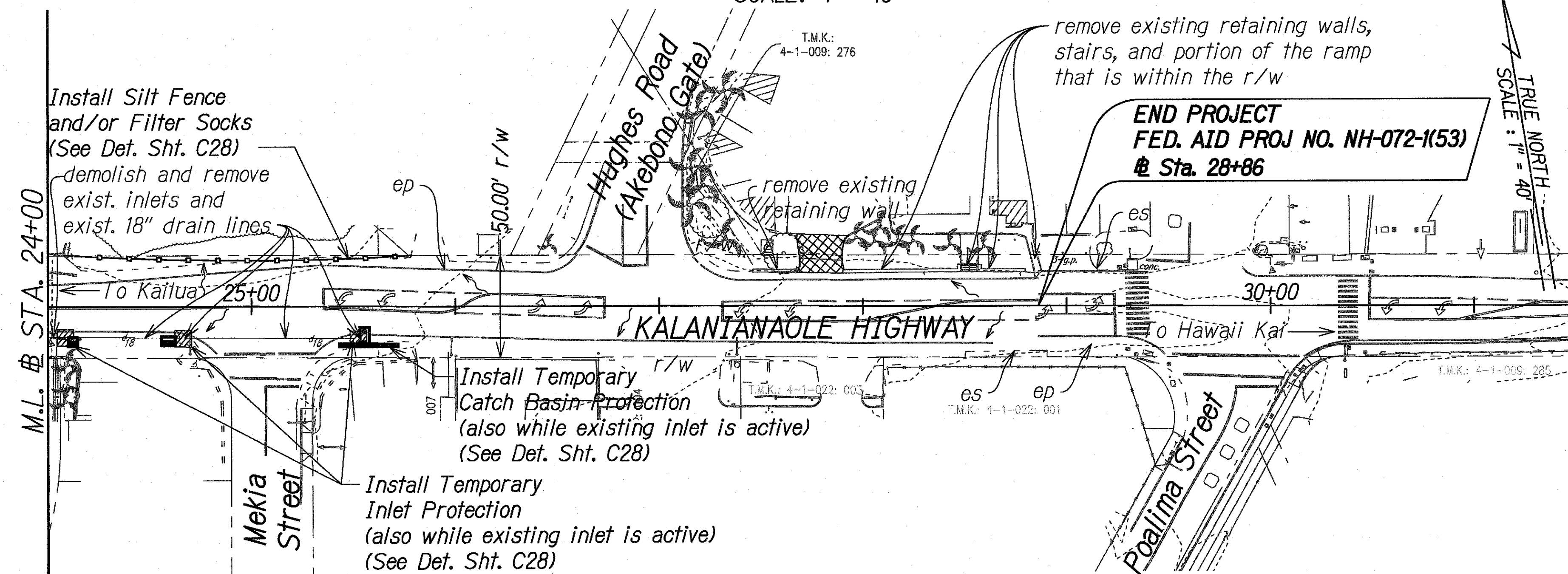


FED. ROAD DIST. NO.	STATE	FED. AID PROJ. NO.	FISCAL YEAR	SHEET NO.	TOTAL SHEETS
HAWAII	HAW.	NH-072-1(53)	2015	C.O. 27	117



DEMOLITION AND EROSION CONTROL PLAN

SCALE: 1" = 40'



NOTES:

1. BMP Measures shown are based on minimum requirements only. The Contractor shall develop their Site Specific Storm Management Plan, based upon the existing site conditions.
2. The Contractor shall take proper precautions and make necessary measures to ensure compliance to all applicable but not limited to Federal, State, & HDOT guidelines.
3. Limits of milling and roadway pavement reconstructions, including driveways are shown in the Roadway Plans C33 - C40.
4. Traffic sign relocations and any other sign-related works resulting from the proposed improvements are shown in the Striping and Signage Plans C60 - C67.
5. Existing bushes and vegetation within the right-of-way that may hinder construction work will be removed. Relocation and removal of trees are shown in the Tree Disposition Plans L-1.1 to L-1.8.
6. The Contractor shall coordinate with Property Owner regarding salvaging existing fencing material. Temporary fencing shall be used to secure area. All temporary fencing shall be incidental to Concrete Retaining Wall.
7. The Contractor shall saw cut and neatly chip out existing sidewalk to avoid any damage to the existing parapet wall.

DEMOLITION AND EROSION CONTROL PLAN

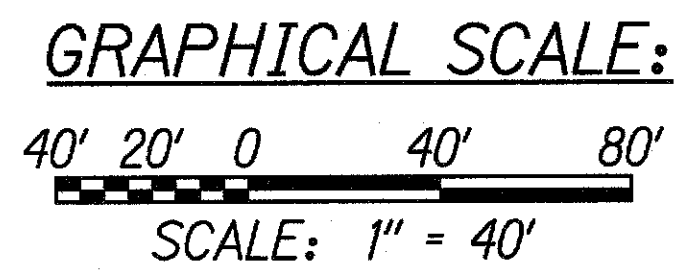
SCALE: 1" = 40'

TOTAL CONSTRUCTION AREA: 5.98 Acres
TOTAL DISTURBED AREA: 4.94 Acres

LEGEND:

- Silt Fence and/or Filter Socks
- Inlet Protection
- Catch Basin Protection
- Flow Arrow
- demolish and remove existing curb ramps, driveways, sidewalk and curb & gutter
- existing catch basin

- existing drain inlet
- New Catch Basin
- New Drain Inlet



08/25/16	Added Removal of Sidewalk and Ramp
DATE	REVISION
STATE OF HAWAII DEPARTMENT OF TRANSPORTATION HIGHWAYS DIVISION DEMOLITION AND EROSION CONTROL PLAN KALANIANA'OLE HIGHWAY IMPROVEMENTS, PHASE 1 Olomana Golf Course To Vicinity of Poalima St. Federal Aid Project No. NH-072-1(53) Scale: AS NOTED Date: March, 2019 SHEET No. C27 OF 73 SHEETS	

"AS-BUILT"

C.O. 27

W:\CIVIL 3D PROJECTS\2008_008_000 DOT-HWY KAL HWY IMP WAIMANALO PH 1\AS BUILT PLANS\CAD\C27-02 - DEMOLITION AND EROSION CONTROL PLAN.DWG 3/3/2020 4:15 PM

SURVEY PLOTTED BY	DATE
DRAWN BY	
NOTE BOOK	
QUANTITIES BY	
CHECKED BY	
No.	