

INDEX TO DRAWINGS	
SHEET NO	DESCRIPTION
1	TITLE SHEET
2	TYPICAL SECTIONS
3 - 4	LIKELIKE HIGHWAY
5	KALANIANA'OLE HIGHWAY
6	HALE STREET KAMEHAMEHA HIGHWAY LEHUA AVENUE WAI'AWA ROAD FARRINGTON HIGHWAY
7	WILIKINA DRIVE
8	KAMEHAMEHA HIGHWAY

STATE OF HAWAII
DEPARTMENT OF TRANSPORTATION
HIGHWAYS DIVISION
"AS BUILT"
PLANS FOR

CONSTRUCTING OF ASPHALTIC CONCRETE FOOTPATH AT VARIOUS LOCATIONS ON OAHU

PROJECT NO. SD 65-301 UNIT I

KALANIANA'OLE HIGHWAY, LUNALILO HOME RD. TOWARD HONOLULU ✓

HALE STREET, MARBLEHEAD DR. TOWARD MOANALUA RD. ✓

FARRINGTON HIGHWAY, WAIPAHU ✓

KAMEHAMEHA HIGHWAY IN HAUULA

KAMEHAMEHA HIGHWAY, AIEA KAI TO MCGREW POINT ACCESS RD. ✓

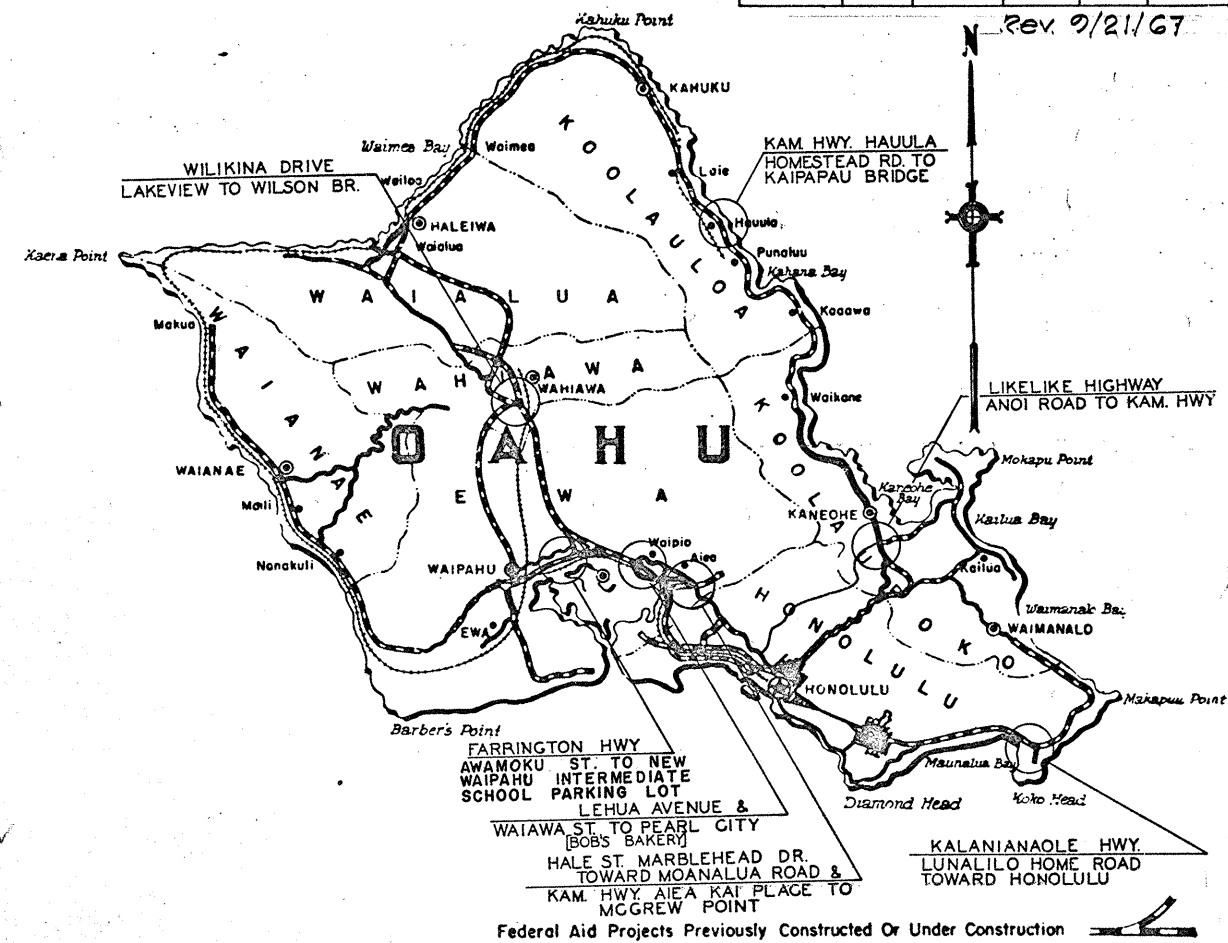
LEHUA AVENUE ✓

WAIAWA ROAD TO PEARL CITY

WILIKINA DR., LAKEVIEW TO WILSON BR.

LIKELIKE HIGHWAY, ANOI ROAD TO KAMEHAMEHA HWY.

ISLAND OF OAHU



NOTE:

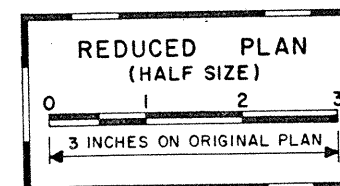
ALL CHANGES MADE DURING CONSTRUCTION
HAVE BEEN NOTED ON THESE TRACINGS IN
RED AND CHECKED BY:


Felipe L. Cabana

PROJECT ENGINEER

July 19, 1968

DATE _____



DEPARTMENT OF TRANSPORTATION HIGHWAYS DIVISION	
APPROVED:	
	8/16/67
DIRECTOR OF TRANSPORTATION	DATE

ORIGINAL PLAN	SURVEY PLOTTED BY R. TEFADA	DATE Aug. 67
	DESIGNED BY	
	DRAWN BY	
	TRACED BY	
	QUANTITIES BY	
	QUANTITIES CHECKED BY	
	CHECKED BY	
No.		