FED. ROAD DIST. No.	STATE	FED. AID PROJ. No.	FISCAL YEAR	SHEET No.	TOTAL SHEETS
HAWAII	HAW	FG(18)	1954	G7	79

WAILUPE TRUNK SEWER

SECTION II

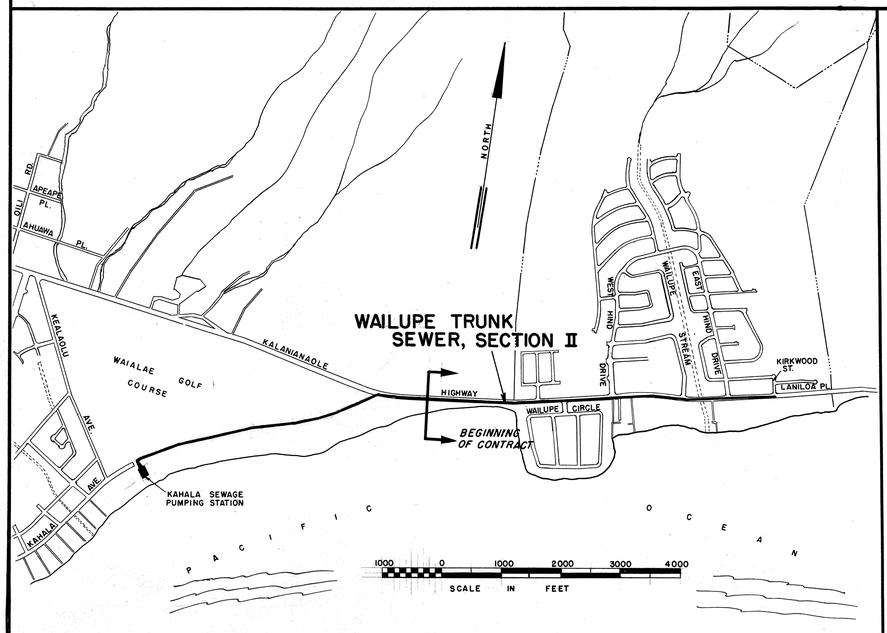
(FROM M.H. #25 STATION 62 + 38 TO KIRKWOOD PLACE)

THESE PLANS WERE PREPARED BY THE

DEPARTMENT OF PUBLIC WORKS

CITY AND COUNTY OF HONOLULU

DIVISION OF SEWERS



APPROVED:

John L. Simmatta — Oct. 4, 1954
REGISTERED PROFESSIONAL ENGINEER No. 286, HAWAII — DATE
DEPARTMENT OF PUBLIC WORKS
CITY & COUNTY OF HONOLULU, T. H.

Franklin Y. K. Sunn — Oct. 4, 1954
REGISTERED PROFESSIONAL ENGINEER No. 531, HAWAII — DATE
DIVISION OF SEWERS
CITY & COUNTY OF HONOLULU, T. H.

R. J. McMorrow — 10-5-'54
REGISTERED PROFESSIONAL ENGINEER No. 362-E, HAWAII — DATE
DIVISION OF SANITATION
BOARD OF HEALTH, T. H.

INDEX

DESCRIPTION	SHEET No.
TITLE SHEET	1
KEY SHEET	2
PLAN & PROFILE	3-6
SPECIAL DETAILS	7-10
STANDARD DETAILS	11-13

TERRITORIAL HIGHWAY DEPARTMENT
TERRITORY OF HAWAII

KALANIANAOLE HIGHWAY
PROJECT No. F6 (18)
NOVEMBER 1954

5686.67

SHEET 1 OF 13

FILE	POCKET	FOLDER	NO.
7	11	1	35

FED. ROAD DIST. NO.	STATE	FED. AID PROJ. NO.	FISCAL YEAR	SHEET NO.	TOTAL SHEETS
HAWAII	HAW	FG(18)	1954	68	73



WAILUPE TRUNK SEWER
SECTION II

NOTE: These plans were prepared in the office of the Department of Public Works, City and County of Honolulu.

TERRITORIAL HIGHWAY DEPARTMENT
TERRITORY OF HAWAII

KALANIANAOLE HIGHWAY
PROJECT No. F6 (18)
NOVEMBER 1954

DEPARTMENT OF PUBLIC WORKS
CITY AND COUNTY OF HONOLULU
DIVISION OF SEWERS

JOB NO. 1254

WAILUPE TRUNK SEWER
SECTION II
KEY MAP

ENGINEER R. Cabe — DATE Oct 5, 1954
DRAFTSMAN M. Nakabe — CHECKED BY M. Fong
SCALE 1" = 500' — TRACER M. H.
APPROVED: C. E. Sourwine, CHIEF ENGINEER — APPROVED: P. Lynn, DIVISION ENGINEER

W. S.	PROFILE	C. B.
CR. SEC.	F. B.	S. B.
W. M. BY:	P. W. BY:	S. BY:

IMPERIAL 156 K & E CO., N.Y. TRADE MARK

5686.68

Sheet 2 of 13

FILE	POCKET	FOLDER	NO.
F	11	1	26

HAWAII HAW FG(18) 1954 GD 79

℄ CURVE DATA
Δ: 6°17' 30"
R: 2865.00'
T: 158.30'
L: 316.27'
C: 316.11'

BEGINNING OF CONTRACT

#49 M.H.Sta. 0+94.00
#50 M.H. Sta. 1+03.00
#52 M.H. Sta. 3+37.00
#51 M.H. Sta. 1+00.00
#54 SEE SHEET NO. 6 M.H. Sta. 3+15.00
#53-A M.H. Sta. 1+41.00
#53 M.H. Sta. 0+00 Line 31-B & Sta. 0+90.00 Line 31-A
#25 M.H. Sta. 62+38.00
#26 M.H. Sta. 64+88.00 & Sta. 0+00 Line 26-A
#27 M.H. Sta. 67+03.00 & Sta. 0+00 Line 27-A
#28 M.H. Sta. 69+12.00
#29 S.D.M.H. Sta. 71+21.00 & Sta. 0+00 Line 29-A
#30 M.H. Sta. 73+33.00
#31 M.H. Sta. 75+83.00 & Sta. 0+00 Line 31-A

LINE 26-A
LINE 27-A
LINE 29-A
LINE 31-B
LINE 31-A (FOR PLAN & PROFILE SEE SHEET NO. 4)

WAILUPE TRUNK SEWER
WAILUPE SEWER
KALANIANAOLE HIGHWAY
To Honolulu
New R/W Line
Existing Pavement
Exist. R/W Line
Test Boring #5
Boring #1A
Boring #2
Boring #3
Test Boring #4
Inbound Lanes
Outbound Lanes
BUS STOP
Construct Type 'D' Curb
Construct Type 'A' Curb
Type 'B' Curb
Construct Box Culvert See Sht. No. 5684.404
Remove Existing Conc. Box Culvert. Removal of this structure will not be paid for separately, but is considered as included in the removal of Existing improvements
Reconstruct Exist. Chain Link Fence on New R/W Line
Cinder Tile Wall on New R/W Line by others
Remove Existing Wall to New R/W Line
Remove Exist. 30" Culvt.
Remove Exist. Culvt. & Structures
Construct Access Driveway & Ramps
Construct A.C. Traffic Rail
Construct Headwall
Remove Exist. Wall & Fence
Remove Exist. Fence
Remove Exist. Wall
Relocate Pan Sta. 1+78.80
Cap end of Pipe
Existing double barrel 30" Pipe culvert
U.S. Coast Guard Radio Station
Radio Mast
Tank
Tank Shed
Guard Shack
Flagpole
Generator Shed
Wall
Fence
Gate
Curb
Gutter
Sidewalk
Pavement
Manhole
Catch Basin
Inlet
Culvert
Pipe
Valve
Meter
Box
Sign
Pole
Guy
Tree
Shrub
Lawn
Rock
Ditch
Slope
Bank
Fill
Cut
Grade
Survey Line
Property Line
Right of Way
Easement
Building
House
Shed
Garage
Store
Office
Factory
Warehouse
Church
School
Hospital
Bridge
Railroad
Road
Street
Highway
Intersection
Driveway
Parking
Loading
Unloading
Entrance
Exit
One Way
Two Way
Speed Limit
Stop
Yield
Caution
Danger
Warning
Information
Direction
Distance
Elevation
Contour
Grade
Slope
Bank
Fill
Cut
Excavation
Backfill
Compaction
Subgrade
Base
Surface
Pavement
Curb
Gutter
Sidewalk
Drainage
Culvert
Pipe
Manhole
Catch Basin
Inlet
Outlet
Headwall
Wingwall
Apron
Channel
Ditch
Swale
Berm
Shoulder
Median
Island
Crosswalk
Signal
Light
Sign
Marking
Striping
Delineator
Guardrail
Fence
Gate
Wall
Retaining Wall
Bridge
Railroad
Road
Street
Highway
Intersection
Driveway
Parking
Loading
Unloading
Entrance
Exit
One Way
Two Way
Speed Limit
Stop
Yield
Caution
Danger
Warning
Information
Direction
Distance
Elevation
Contour
Grade
Slope
Bank
Fill
Cut
Excavation
Backfill
Compaction
Subgrade
Base
Surface
Pavement
Curb
Gutter
Sidewalk
Drainage
Culvert
Pipe
Manhole
Catch Basin
Inlet
Outlet
Headwall
Wingwall
Apron
Channel
Ditch
Swale
Berm
Shoulder
Median
Island
Crosswalk
Signal
Light
Sign
Marking
Striping
Delineator
Guardrail
Fence
Gate
Wall
Retaining Wall
Bridge

NOTE: Contractor shall brick up lower end of M.H. for future 30" R.C.

NOTE: Bidders are required to examine the site to aquaint themselves with the existing improvements and conditions.

All sewer construction shall be done in accordance with the City and County Sewer Plans, Standard Sewer Details, and Sewer Specifications under the supervision of an inspector or representative of the Sewer Division, City and County of Honolulu.

For detail plan of roadway and complete roadway construction notes see sheet 5686.4 to 5686.7 inclusive.

True North Scale 1" = 50'

PLAN
SURVEYED
PLOTTED
NOTE BOOK
NO.
GRADES CHECKED
B. M.'s NOTED
ALIGNMENT CHECKED
RT. OF WAY CHECKED
STRUCTURE NOTATIONS CHKD.
BY
DATE

PROFILE
SURVEYED
PLOTTED
NOTE BOOK
NO.
GRADES CHECKED
B. M.'s NOTED
STRUCTURE NOTATIONS CHKD.
BY
DATE

62+00 63+00 64+00 65+00 66+00 67+00 68+00 69+00 70+00 71+00 72+00 73+00 74+00 Primary Line 75+00 76+00

10 5 0 -5

M.H. Sta. 62+38.00
M.H. Sta. 64+88.00 & Sta. 0+00 Line 26-A
M.H. Sta. 67+03.00 & Sta. 0+00 Line 27-A
M.H. Sta. 69+12.00
S.D.M.H. Sta. 71+21.00 & Sta. 0+00 Line 29-A
M.H. Sta. 73+33.00
M.H. Sta. 75+83.00 & Sta. 0+00 Line 31-A
Test Boring #5
3/4 Gas
Double barrel 30" Concrete Pipe Culvert
NOTE: Contractor shall brick up lower end of M.H. for future 30" R.C.
Soft Red Top Soil
Soft Sandy Soil
Very Hardpacked Sand
Fairly Hardpacked Sand
Soft Sand & Mud
Exist. 6" sewer
Cable duct 4-2" Transite in concrete
Fairly Compact Beach Sand
Soft Gray Mud & Sand
Finger Coral Fairly Harpacked with Sand & Shell
Finger Coral Very Hard-packed with Sand & Shell
Hard & Medium Coral Rock with Pockets of Very packed Sand
Twin Box Culvert
Storm Drain
Sand Cover Cable
Electric
Telephone
Gas
Water
Existing Culvert
Box Drain
Fire Drain
Primary
Electric Primary
Telephone
10" Inv. 1.20 Line 26-A
10" Inv. 0.57 Line 27-A
8" Inv. 0.00 Line 29-A
8" Inv. -2.44 Line 31-A
10" Lateral Inv. -3.79
6" Stub Inv. -0.77
10" Stub Inv. -1.10
6" Stub Inv. 1.33
10" Stub Inv. 1.00
6" Stub Inv. 1.68
6" Stub Inv. -0.52
24" Culvert
94.00' - 10" V.C. at 3.30%
250.00' - 30" R.C. at 0.085%
215.00' - 30" R.C. at 0.085%
209.00' - 30" R.C. at 0.085%
209.00' - 30" R.C. at 0.085%
212.00' - 30" R.C. at 0.085%
250.00' - 30" R.C. at 0.085%
103.00' - 10" V.C. at 0.52%
237.00' - 8" V.C. at 6.42%
100.00' - 8" V.C. at 0.52%
30" Inv. -5.20 Trunk Line
30" Inv. -5.02 Trunk Line
30" Inv. -4.66 Trunk Line
-5.41
-5.20
-5.02
-4.84
-4.66
-4.48
-4.27
0.57
1.51
0.52
0.00
#25
#26
#27
#28
#29
#30
#31
#49
#50
#52
#51
BEGINNING OF CONTRACT

NOTE: These plans were prepared in the office of the Department of Public Works, City and County of Honolulu.

DEPARTMENT OF PUBLIC WORKS
CITY AND COUNTY OF HONOLULU
DIVISION OF SEWERS

WAILUPE TRUNK SEWER
SECTION II

TERRITORIAL HIGHWAY DEPARTMENT
TERRITORY OF HAWAII

KALANIANAOLE HIGHWAY
PROJECT No. F6 (18)
NOVEMBER 1954

ENGINEER R. Cole
DRAFTSMAN M. Kotake
SCALE Hor. 1" = 50' Vert. 1" = 5'
APPROVED: CHIEF ENGINEER
DATE Oct. 5, 1954
CHECKED BY R. Bisley
TRACER M. K.
APPROVED: DIVISION ENGINEER

PLATE 1 — PLAN-PROFILE O. P. R. & R. E. STANDARD
KEUFFEL & ESSER CO., NEW YORK.

K & E Co. No. 346-1C
IMPERIAL TRACING CLOTH

5686.69

Sheet 3 of 13

FILE	POCKET	FOLDER	NO.
7	11	1	37

HAWAII HAN FG(18) 1954 TO 79

PLAN — SURVEYED / PLOTTED / ALIGNMENT CHECKED / NOTE BOOK / RT. OF WAY CHECKED / NO. — DATE / BY

PROFILE — SURVEYED / PLOTTED / GRADES CHECKED / NOTE BOOK / B. M.'s NOTED / NO. / STRUCTURE NOTATIONS CH'KD. — DATE / BY

#53 M.H. Sta. 0+90.00 Line 31-A & Sta. 0+00 Line 31-B

#55 M.H. Sta. 4+28.00

LINE 31-A

LINE 34-A

True North Scale 1"=50'

6" Stub Inv. 2.63

24" Std. Strength Reinf. Conc. Culvert Pipe

Std. Storm Drain M.H.

Std. Catch Basin

Cone. Sidewalk

Existing Mountain Curb

WEST HIND DRIVE

18" Extra Strength Reinf. Conc. Culv't. Pipe

B.M. "2" on top of F.H. "34TO" El. + 9.66

Cap pipe

Type "D" Curb & Gutter

Curb Curve Data

R	15	20	25
T	13.39	17.85	22.31
L	23.56	31.42	39.27
E	5.97	7.96	9.95
M	5.49	7.32	9.15

24" Std Strength Reinf. Conc. Culv't. Pipe

Beg. Conc. Lined Ditch Inv. El. + 2.91

Inv. El. 3.44

Std. Catch Basin

8' Wide Conc. Lined Ditch

Type "B" Curb

Cone. Sidewalk

R.C. Conc. Pav't. with Gutter

Existing R/W Line

T.M.H

Exist. Pipe Inv. El. + 1.43

Ditch Inv. El. + 1.43

Ditch Inv. El. + 1.13

Inv. El. + 1.87

Std. Catch Basin

24" Extra Strength Reinf. Conc. Culv't. Pipe

2-36" Extra Strength Reinf. Conc. Culv't. Pipe 52 Lin. Ft. ± Ea. with Conc. Protection

CONC. INTAKE BOX "4" Inv. El. + 0.07 (See Detail Sheet No. 5G8G46 & 47)

Telephone Conduit

24" Water

New R/W Line

℄ open ditch

℄ Inbound Lanes

℄ Base Line

℄ Outbound Lanes

Existing Culvert

Culvert Inv. + 1.98

Remove C&G Mon.

Remove Existing Fence

Boring 4

Exist. Ditch Inv. + 0.10

10" Stub Inv. - 1.22

18" Std. Strength Reinf. Conc. Culv't. Pipe and Std. Conc. Headwalls

#38 M.H. Sta. 92+00.00

Exist. ℄ Gulch Sta. 107+76.78

Base Line 255° 31' 45"

KALANIANAOLE HWY.

Exist 4" Gas

Existing R/W Line

℄ Inbound Lanes

℄ Outbound Lanes

New R/W Line

Conc. Sidewalk

Electric

CR. TO R/W RISE

Cap pipe Inv. - 3.78 68.00' - 10" V.C. at 0.32%

#31 M.H. Sta. 75+83.00 Trunk Line & Sta. 0+00 Line 31-A

#32 M. H. Sta. 77+38.00

#33 M.H. Sta. 80+39.00

#34 M.H. Sta. 83+40.00 Trunk Line & Sta. 0+00 Line 34-A

#35 M.H. Sta. 84+65.00

#36 M.H. Sta. 86+70.00

#37 M.H. Sta. 89+90.00

Inv. - 2.44

155.00' - 30" R.C.

301.00' - 30" R.C.

WAILUPE TRUNK SEWER

SEWER

Inv. - 2.14

Exist. Inv. - 3.18

Test Boring #6

Inv. - 3.07

42.00' - 10" V.C.S.R.P. at 0.36%

125.00' - 30" R.C.

205.00' - 30" R.C.

320.00'

210.00' - 30" R.C.

Boring 5

Remove Existing Fence

Existing R/W Line

C&G Mon.

10" Stub Inv. - 0.86

18" Std. Strength Reinf. Conc. Culv't. Pipe and Std. Conc. Headwalls

Construct Conc. Headwall

2-36" Extra Strength Reinf. Conc. Culv't. Pipe 61 Lin. Ft. ± Ea. with Conc. Protection

Inv. El. + 0.75

End Tile Wall (by others)

2-18" Extra Strength Reinf. Conc. Culv't. Pipe

Cinder Tile Wall on New R/W Line by others

Existing Culverts, Headwall, & Conc. Ditch

Existing Guard Rail 30' long

U.S. Signal Corps

12" Water

Existing R/W Line

Exist. 4" Gas

Exist. Lined Ditch

Precast Conc. Curb

R.C. Conc. Pav't. with Gutter

24" Water

Existing R/W Line

Base Line 255° 31' 45"

338.00' - 8" V.C. at 0.42%

Inv. - 2.44

℄ Outbound Lanes

Existing R/W Line

Exist. 4" Gas

New R/W Line

Conc. Sidewalk

Electric

CR. TO R/W RISE

Cap pipe Inv. - 3.78 68.00' - 10" V.C. at 0.32%

#31 M.H. Sta. 75+83.00 Trunk Line & Sta. 0+00 Line 31-A

#32 M. H. Sta. 77+38.00

#33 M.H. Sta. 80+39.00

#34 M.H. Sta. 83+40.00 Trunk Line & Sta. 0+00 Line 34-A

#35 M.H. Sta. 84+65.00

#36 M.H. Sta. 86+70.00

#37 M.H. Sta. 89+90.00

Inv. - 2.44

155.00' - 30" R.C.

301.00' - 30" R.C.

WAILUPE TRUNK SEWER

SEWER

Inv. - 2.14

Exist. Inv. - 3.18

Test Boring #6

Inv. - 3.07

42.00' - 10" V.C.S.R.P. at 0.36%

125.00' - 30" R.C.

205.00' - 30" R.C.

320.00'

210.00' - 30" R.C.

Boring 5

Remove Existing Fence

Existing R/W Line

C&G Mon.

10" Stub Inv. - 0.86

18" Std. Strength Reinf. Conc. Culv't. Pipe and Std. Conc. Headwalls

Construct Conc. Headwall

2-36" Extra Strength Reinf. Conc. Culv't. Pipe 61 Lin. Ft. ± Ea. with Conc. Protection

Inv. El. + 0.75

End Tile Wall (by others)

2-18" Extra Strength Reinf. Conc. Culv't. Pipe

Cinder Tile Wall on New R/W Line by others

Existing Culverts, Headwall, & Conc. Ditch

Existing Guard Rail 30' long

U.S. Signal Corps

12" Water

Existing R/W Line

Exist. 4" Gas

Exist. Lined Ditch

Precast Conc. Curb

R.C. Conc. Pav't. with Gutter

24" Water

Existing R/W Line

338.00' - 8" V.C. at 0.42%

℄ CURVE DATA

Δ	= 8° 31' 30"
R	= 2865.00
T	= 213.53
L	= 426.28
C	= 425.89

PROFILE

M.H. Sta. 73+83.00 Trunk Line & Sta. 0+00 Line 31-A

M.H. Sta. 77+38.00

M.H. Sta. 80+39.00

M.H. Sta. 83+40.00 Trunk Line & Sta. 0+00 Line 34-A

Exist. 30" Conc. Culvert

Test Boring #6 (Cont.)

M.H. Sta. 84+65.00

M.H. Sta. 86+70.00

M.H. Sta. 89+90.00

M.H. Sta. 92+00.00

WAILUPE TRUNK SEWER

SEWER

Electric

8" Line 31-A Inv. - 2.44

10" Stub Inv. - 3.78

-4.27 -4.14 -4.14 -3.88 -3.88 -3.62 -3.62 -3.51 -3.51 -3.33 -3.33 -3.06 -3.06 -2.88

155.00' - 30" R.C. at 0.085%

301.00' - 30" R.C. at 0.085%

125.00' - 30" R.C. at 0.085%

205.00' - 30" R.C. at 0.085%

320.00' - 30" R.C. at 0.085%

210.00' - 30" R.C. at 0.085%

#31 #32 #33 #34 #35 #36 #37 #38

76+00 77+00 78+00 79+00 80+00 81+00 82+00 83+00 84+00 85+00 86+00 87+00 88+00 89+00 90+00 91+00 92+00

M.H. Sta. 75+83.00 Trunk Line & Sta. 0+00 Line 31-A

M.H. Sta. 0+90.00 Line 31-A & Sta. 0+00 Line 31-B

LINE 31-A

M.H. Sta. 4+28.00

LINE 34-A

M.H. Sta. 83+40.00 Trunk Line & Sta. 0+00 Line 34-A

Sta. 1+57.00 End of Line

12" Water

U.S. Signal Corps

24" Water

Telephone

4" Gas

12" V.C. Pipe Line 34-A Inv. - 2.14

B. Line 31-B Inv. 1.07

6" Stub Inv. 2.63

246

1.07

1.97

2.44

3.90

338.00' - 8" V.C. at 0.42%

90.00' - 10" V.C. at 0.32%

90.00' - 10" Stub Inv. - 3.78

30" Trunk Line Inv. - 4.27

#53

#55

Soft Red Soil

Soft Grey Mud & Mud

Fairly Compact Grey Sand & Shell

Soft Coral Sand & Mud

Soft Coral Sand & Mud

Compact Sand & Gravel

Medium Lava Rock

Hard Lava Rock

4" Gas

Existing 18" Drain

12" Water

U.S. Signal Corps

2-18" Drain

4" Gas

24" Water

30" Trunk Line Inv. - 3.62

Cap end of pipe

2.14

157.00' - 12" V.C. at 1.12 %

0.39

1'1/2" Gas

10" V.C. Stub Inv. - 3.07

3/4" Gas

10" Stub Inv. - 0.86

3/4" Gas

36" Culvert Pipe

10" Stub Inv. - 1.22

0+00 1+00 2+00 3+00 4+00

NOTE:

These plans were prepared in the Office of the Department of Public Works, City & County of Honolulu.

DEPARTMENT OF PUBLIC WORKS
CITY AND COUNTY OF HONOLULU
DIVISION OF SEWERS

WAILUPE TRUNK SEWER
SECTION II

TERRITORIAL HIGHWAY DEPARTMENT
TERRITORY OF HAWAII

KALANIANAOLE HIGHWAY
PROJECT No. F6(18)
NOVEMBER 1954

ENGINEER R. Cole — DATE Oct. 5, 1954
DRAFTSMAN M. Kotake — CHECKED BY H. Finley
SCALE Hor. 1"=50' Vert. 1"=5' — TRACER M. K.
APPROVED: Kennatta, CHIEF ENGINEER — APPROVED: J. Bunn, DIVISION ENGINEER

PLATE 1 — PLAN-PROFILE O. P. R. & R. E. STANDARD
KEUFFEL & ESSER CO., NEW YORK.

K & E Co. No. 346-1C "IMPERIAL" TRACING CLOTH

5G8G.70

Sheet 4 of 13

FILE	POCKET	FOLDER	NO.
7	11	1	38

HAWAII HAW FG(18) 1254 71 72

CURB CURVE DATA
Δ 76°05'57" Δ2 6°51'05"
R 50.00 R2 600.00'
T 43.85 T2 35.45
L 74.36 L2 72.81

℄ CURVE DATA
Δ 7°38.15'
R 1985.00'
T 132.15'
L 257.05'
C 256.74'

CURB CURVE DATA
Δ1 76°11'41" Δ2 6°54'06"
R1 48.00' R2 600.00'
T1 37.65 T2 36.15
L1 63.85 L2 72.28

CHURCH OF HOLY NATIVITY

WAILUPE STREET

KALANIANAOLE TRUNK HIGHWAY

EAST HIND DRIVE

WAILUPE STREAM

NEW BRIDGE

Existing Bridge

Construct Plain Concrete Sidewalk on Bridge

Reconstruct Bridge on New R/W Line

Construct A.C. Traffic Roll

Construct Driveway

Existing R/W Line

New R/W Line

℄ Inbound Lanes

℄ Outbound Lanes

Base Line

℄ open ditch

Medial Ditch

Existing Fence

Existing Wooden Fence

Existing Well

Telephone Line

Electric

Underground Electric

4" Gas

¾" Gas

12" Gas

24" C.I. Water

4" C.I. Water

12" C.I. Water to be raised

12" Water Main

Cap end of pipe

8" Stub Inv-0.80 Cap end at pipe

10" Stub Inv. -1.22

10" Stub (Capped for future) Inv-0.18

8" V.C. Stub Inv. 0.91

18" V.C. Inv. 0.83

16"x48" Conc. Box Trunk Line Inv. -0.74

16"x28" Conc. Box

40.00' - 16"x48" Conc. Box at 0.085% (For detail see sheet no.10)

Type "B" Curb

Type "D" Curb

Type "A" Curb

Type "AS" Curb & Gutter

Type "A-G" Curb & Gutter

Type "C" Curb

Tube "A" Gutter

P.C. Conc. Pavt. with Gutter

Existing Cast-in Place Mountable Curb

Existing Curb to Remain

Conc. Sidewalk

Existing Retaining Wall

Existing Fence

Existing Bldg.

Existing Garage

Existing Shower

Existing Pump House

Existing Concrete Pavement

Existing Asphalt Pavement

Existing Tennis Court

Existing Swimming Pool

Existing Concrete Steps

Existing Concrete Walk

Existing Concrete Driveway

Existing Concrete Curb

Existing Concrete Wall

Existing Concrete Fence

Existing Concrete Footing

Existing Concrete Pad

Existing Concrete Slab

Existing Concrete Foundation

Existing Concrete Retaining Wall

HAWAII HAW F6(18) 1954 72 72

PLAN | SURVEYED | PLOTTED | NOTE BOOK | ALIGNMENT CHECKED | FT. OF MAT CHECKED | NO. | BY | DATE

PROFILE | SURVEYED | PLOTTED | CROSS SECTIONS CHECKED | NOTE BOOK | B. M.'S NOTED | NO. | STRUCTURE NOTATIONS CHKD. | BY | DATE

#45 M. H. Sta. 108 + 50

#46 M. H. Sta. 111 + 00

#47 M. H. Sta. 113 + 53

#48 M. H. Sta. 114 + 28

Remove Existing 24" Culvert & Drop Intake

Telephone Line

Existing R/W Line

Construct Std Conc. Headwall Inv. El. = 4.00

18" Std Strength Reinf. Conc. Culvt. Pipe

Sta. 1+25.1 - 37.4 Rt.

Inv. El. = 3.47 Conc. Catch Basin

33.3° - 54.95' Rt.

Type "C" Conc. Catch Basin

Type "B" Curb

Type "D" Curb

Conc. Sidewalk

Type "DG" Curb & Gutter Conc. Sidewalk Construct Easy Riding Connection

Sta. 1+94.8 Rt. Kirkwood Ave.

Spot "C" Curb Inv. El. = 3.85

30" Extra Strength Reinf. Conc. Culvt. Pipe

U.S. Army Signal Corps Cable

30" Std. Strength Reinf. Conc. Culvt. Pipe 54 Lin. Ft.

Inv. El. = 3.86 Type "A" Conc. Catch Basin

6" Lat. Inv. 1.74

Existing R/W Line

Excavated Open Ditch

U.S.S.C. Cable

8" Stub Inv. 1.57

24" C.I. Water

Existing E.P.

Existing Pavement

12" C.I. Water

4" Gas

To Koko Head →

KALANIANAOLE HIGHWAY

WAILUPE

230.00'

250.00'

253.00'

253+52.45

75.00' Mod.

27" V.C. TRUNK SEWER

Base Line

256°-31'-00"

¢ Inbound Lanes

¢ Outbound Lanes

¢ Medial Ditch

Electric

4" Gas

Well

Bench Mark

Boring #8

P.C. Conc. Pavement

BUS STOP

Reconstruct fence on New R/W line

New R/W Line

Wooden Fence and Hibiscus Hedge

P.C. Conc. Pavement with Gutter

Remove Exist. Fence

¾" Gas

24" Stub for future Inv. 0.40 Brick up opening

6" Service Inv. 1.80

Construct Connection

BM #4 "a" on top of F.H. # 1686 El. = 18.37

24" Extra Strength Reinf. Conc. Culvt. Pipe 25 Lin. Ft.

Constr. 6'-0" x 3'-0" Conc. Lined Ditch See Detail Sheet Sht. No. 5686.49 A, B, C

5'-0" x 3'-0" Conc. Box Culvert For Details see sht. no. 5686.49

Existing Fence to Remain

E.P. P.C.

10' R/W

Tennis Courts

Mango

Kiawe

Coconut

Monkey Pod

Plumeria

Shower

Comfort Station

Lanai

Garage

House

NOTE:
These plans were prepared in the Office of the Department of Public Works, City and County of Honolulu.

TERRITORIAL HIGHWAY DEPARTMENT
TERRITORY OF HAWAII

KALANIANAOLE HIGHWAY
PROJECT No. F6 (18)
NOVEMBER 1954

DEPARTMENT OF PUBLIC WORKS
CITY AND COUNTY OF HONOLULU
DIVISION OF SEWERS

WAILUPE TRUNK SEWER
SECTION II

ENGINEER R. Cole — DATE Oct. 5, 1954
DRAFTSMAN M. Kozak — CHECKED BY H. Finley
SCALE Hor. 1"=50' Vert. 1"=5' — TRACER [illegible]
APPROVED: CHIEF ENGINEER — APPROVED: DIVISION ENGINEER

PROFILE

Profile - Inbound Lane

Electric

Electric

5'x3' Conc. Box Culvet Inv. 3.05

6" Lat. Inv. 1.74

8" Stub Inv. 1.57

12" Water

4" Gas

6" Service Inv. 1.80

24" Stub for future (Brick up opening) Inv. 0.40

6" Stub Inv. 2.26

2-24" R.C. Culvet

8" Stub Inv. 1.66

M.H. Sta. 108 + 50

M.H. Sta. 111 + 00

M.H. Sta. 113 + 53

M.H. Sta. 114 + 28

M.H. Sta. 34 + 15

M.H. Sta. 1 + 74

M.H. Sta. 0 + 00 = Line 31-B

M.H. Sta. 0 + 90 = Line 31-A

-0.18 -0.18 -0.01 -0.01 0.24 0.30 2.39 1.66 1.07

230.00' - 27" V.C. at 0.085%

250.00' - 27" V.C. at 0.085%

253.00' - 27" V.C. at 0.085%

75.00' - 24" V.C. at 0.10%

174.00' - 8" V.C. at 0.42%

141.00' - 8" V.C. at 0.42%

#45 #46 #47 #48 #54 #53-A #53

LINE 31-B

WAILUPE TRUNK SEWER

106+00 107+00 108+00 109+00 110+00 111+00 112+00 113+00 114+00

REVISION	DATE	BRIEF	MADE BY	APPROVED
1	11-8-54	LOWER INVERT FROM M.H. #45 TO M.H. # 48	A.O.	H.F.

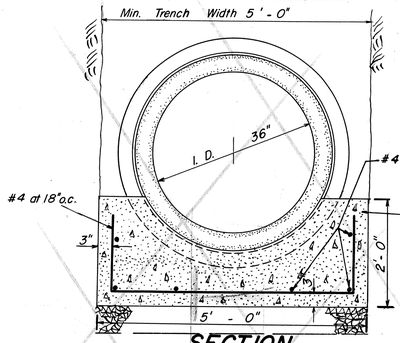
PLATE 1 — PLAN-PROFILE O. P. R. & R. E. STANDARD
KEUFFEL & ESSER CO., NEW YORK.

K & E Co. No. 346-1C

5686.72

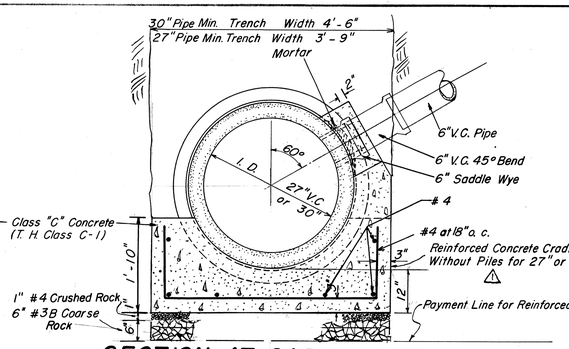
Sheet 6 of 13

FILE	POCKET	FOLDER	NO.
7	11	1	40



SECTION

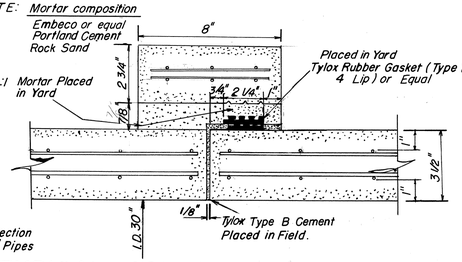
Scale: 3/4" = 1'-0"



SECTION AT SADDLE WYE

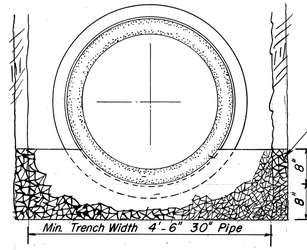
Scale: 3/4" = 1'-0"

NOTE: Mortar composition
Embeco or equal
Portland Cement
Rock Sand



TYPICAL COLLAR-TYPE JOINT TYPE "B"

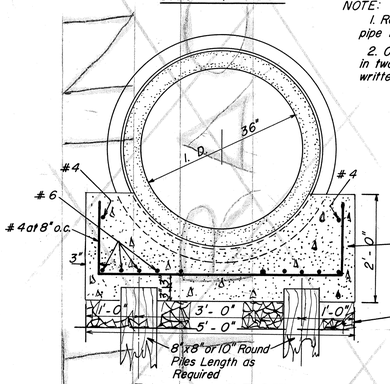
Scale: 3" = 1'-0"



HAWAII HAW FG(18) 1954 73 79

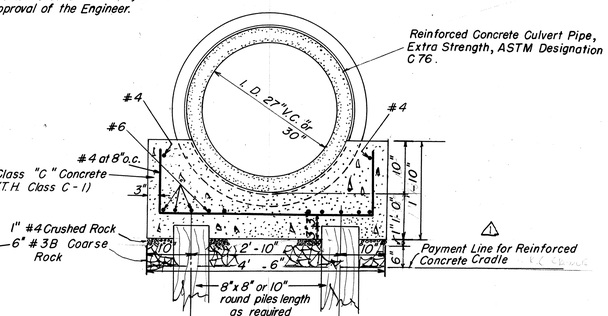
REV. 1-26-55

NOTE:
1. Reinforcing steel for precast concrete pipe not indicated on these drawings.
2. Contractor may construct the cradle in two lifts if he so desires subject to written approval of the Engineer.



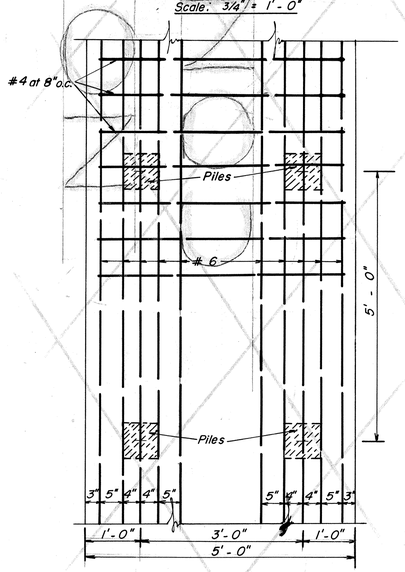
PILE SECTION

Scale: 3/4" = 1'-0"



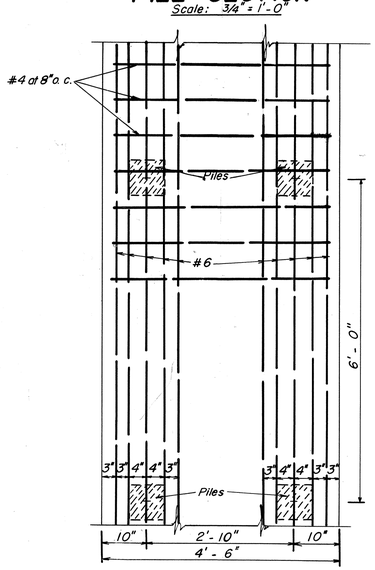
PILE SECTION

Scale: 3/4" = 1'-0"



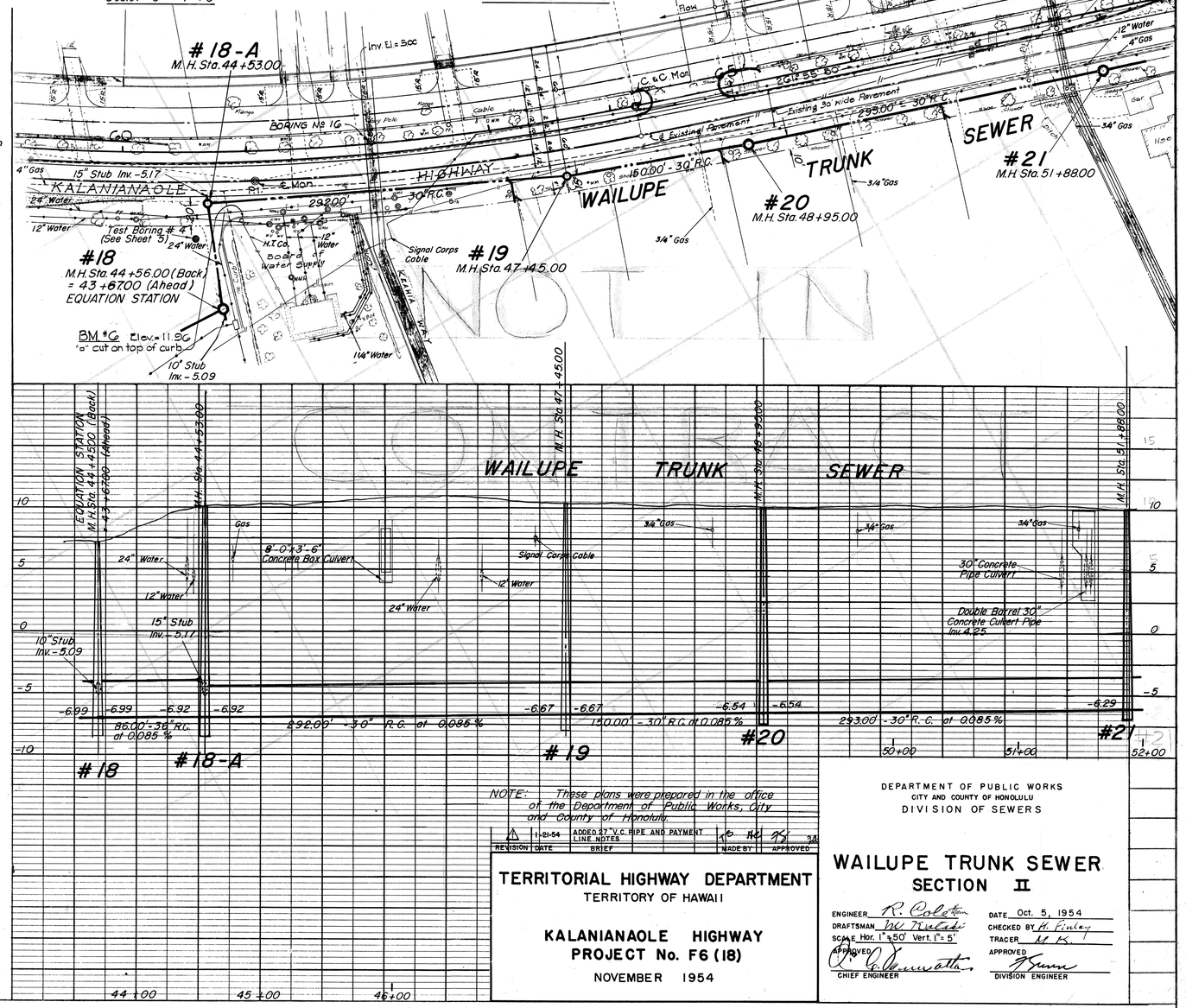
PILING PLAN

Scale: 3/4" = 1'-0"

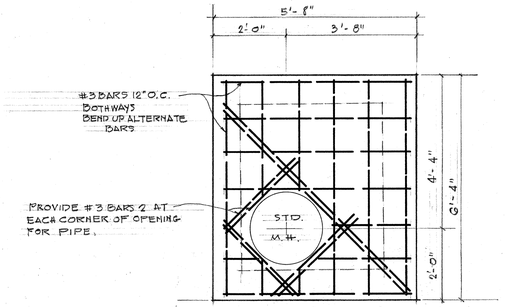


PILING PLAN

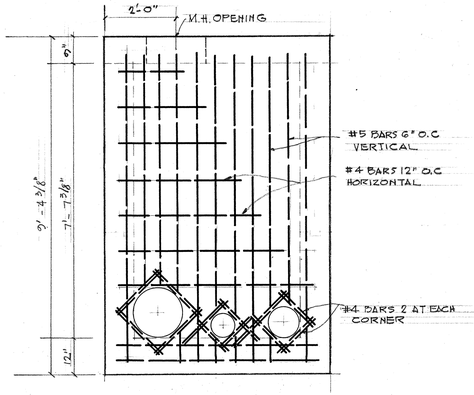
Scale: 3/4" = 1'-0"


#18-A
M.H. Sta. 44+53.00
Inv. El. = 5.00
BORING No. 16
4" Gas
15" Stub Inv. -5.17
KALANIANAOLE
HIGHWAY
24" Water
12" Water
Test Boring # 4 (See Sheet 5)
24" Water
#18
M.H. Sta. 44+56.00 (Back) = 43+67.00 (Ahead) EQUATION STATION
BM #G Elev. = 11.96 "a" cut on top of curb
10" Stub Inv. - 5.09
H.T.Co.
Board of Water Supply
12" Water
1 1/4" Water
Signal Corps Cable
#19
M.H. Sta. 47+45.00
WAILUPE
TRUNK
SEWER
#20
M.H. Sta. 48+95.00
#21
M.H. Sta. 51+88.00
Existing 30' Wide Pavement
295.00 - 30" R.C.
180.00' - 30" R.C.
C & C Mon
Flow
Existing Pavement
BUS STOP
R.C. Conc. Pavement
2-10"
24" Water
12" Water
4" Gas
3/4" Gas
Inv. El. = 5.00
Sta.
Sewer
Hdge
Curb
Gutter
Cable
Guy Pole
Flange
Manhole
Telephone
Electric
Gas
Water
Drain
Inlet
Stone Wall
Fence
Hedge
Tree
Sign
Bench
Shower
Toilet
Urinal
Lavatory
Men
Women
Toilets
Shower
Lavatory
Urinal
Toilet
Women
Men

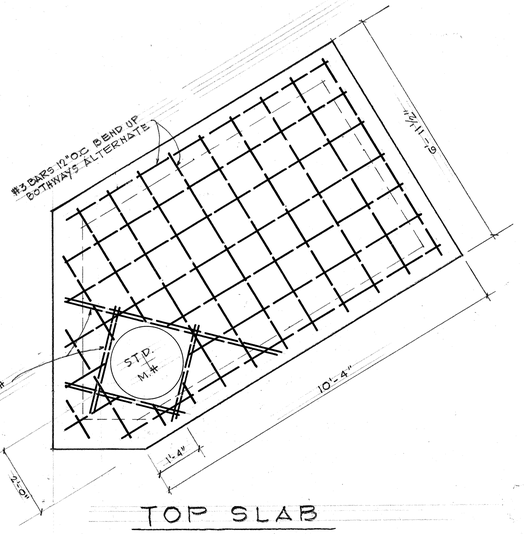
FED. ROAD DIST. NO.	STATE	FED. AID PROJ. NO.	FISCAL YEAR	SHEET NO.	TOTAL SHEETS
HAWAII	HAW	FG(18)	1954	74	79



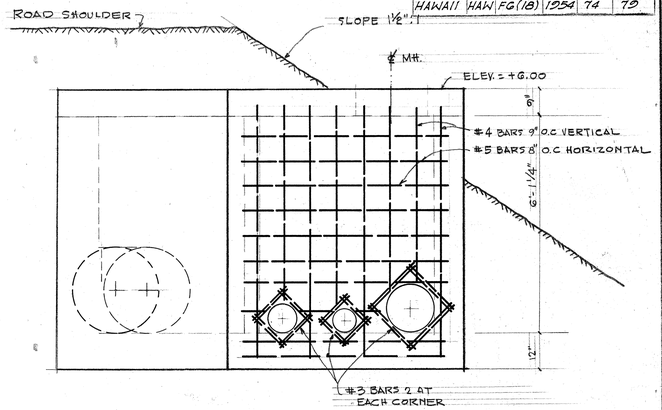
TOP SLAB



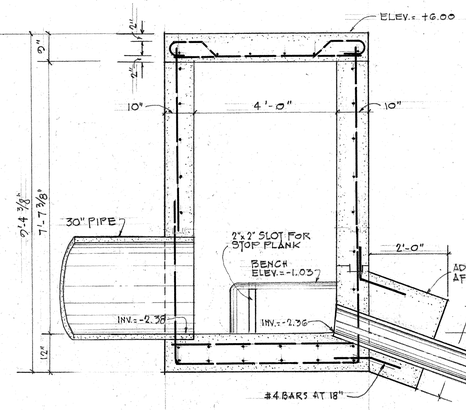
SECTION "C-C"



TOP SLAB



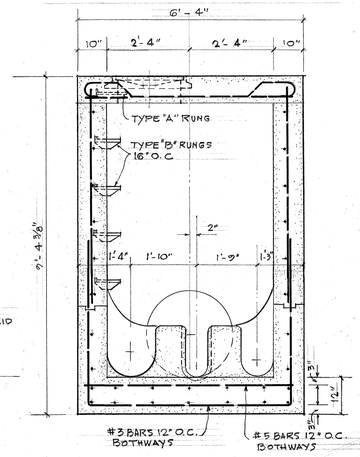
SECTION "F-F"



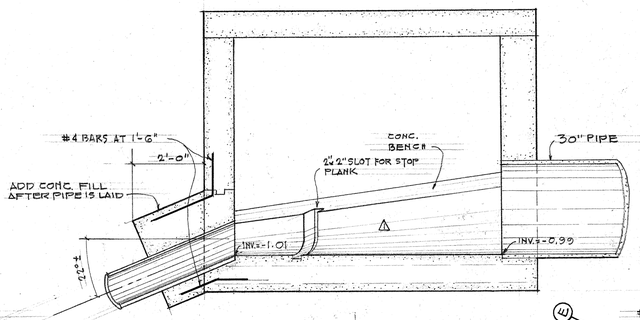
NOTE:
ELEVATION FOR ALL 3 INLET PIPES = -2.39

SECTION "B-B"

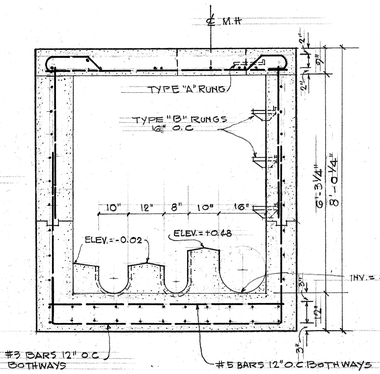
SCALE: ½" = 1'-0"



SECTION "A-A"

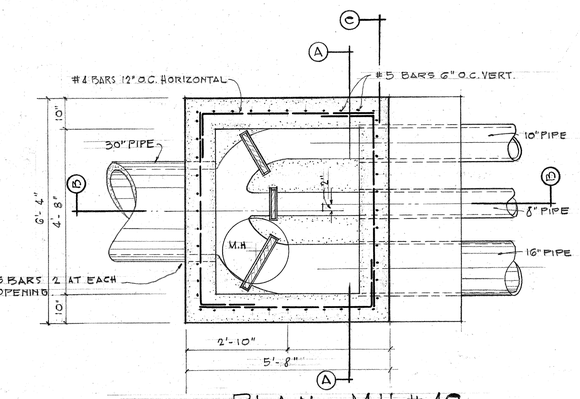


SECTION "E-E"



SECTION "D-D"

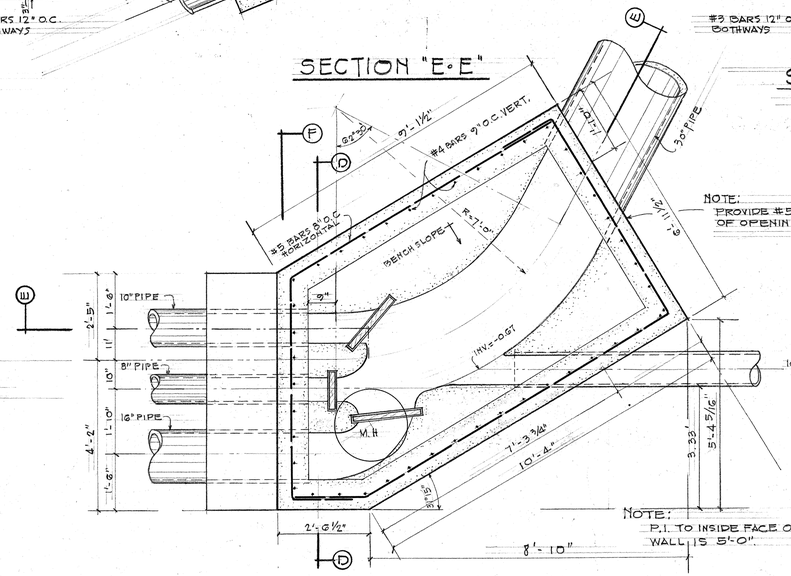
NOTE: USE CLASS "A" CONCRETE FOR SPECIAL M.H.S (T.H. CLASS A-1)



PLAN - M.H. #40

MANHOLE STA. 97+97 at CENTER OF M.H

FOR SIPHON DETAIL SEE SHEET 9 OF 18



PLAN - MH #41

MANHOLE STA. 98+92 ANGLE = 62°30'

SCALE: ½" = 1'-0"

REVISION	DATE	BRIEF	MADE BY	APPROVED
Δ	11-8-54	LOWERED M.H. #41 INVERT	T. SAKAI	YY

THESE PLANS WERE PREPARED IN THE OFFICE OF THE DEPARTMENT OF PUBLIC WORKS, CITY & COUNTY OF HONOLULU.

TERRITORIAL HIGHWAY DEPARTMENT

TERRITORY OF HAWAII

KALANIANAOLE HIGHWAY

PROJECT No. F6 (18)

NOVEMBER 1954

DEPARTMENT OF PUBLIC WORKS
CITY AND COUNTY OF HONOLULU
DIVISION OF SEWERS

WAILUPE TRUNK SEWER
SECTION II
SPECIAL DETAILS

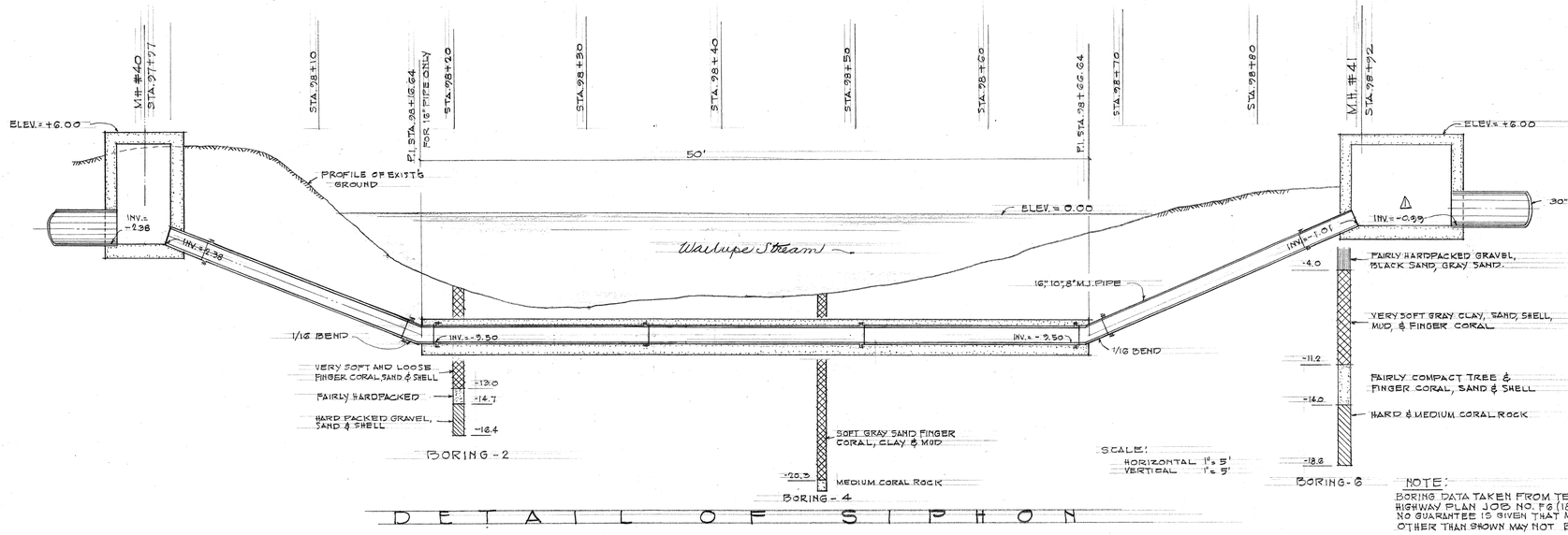
ENGINEER: J. Chang — DATE: OCT. 5, 1954
DRAFTSMAN: T. Sakai — CHECKED BY: H. Finlay
SCALE: AS SHOWN — TRACER: T. Sakai
APPROVED: W. G. Wadsworth, CHIEF ENGINEER — APPROVED: Kumm, DIVISION ENGINEER

5686.74

SHEET 8 OF 18 SHEETS

FILE	POCKET	FOLDER	NO.
7	11	1	42

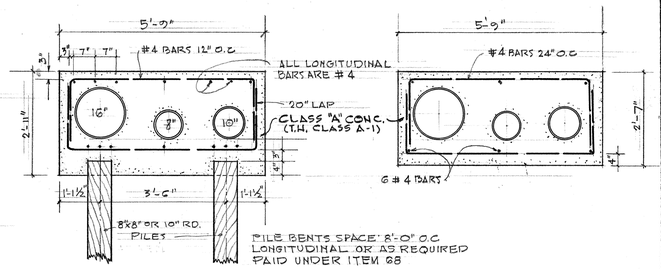
FED. ROAD DIST. NO.	STATE	FED. AID PROJ. NO.	FISCAL YEAR	SHEET NO.	TOTAL SHEETS
HAWAII	HAW.	FG(18)	1954	75	79



DETAIL OF SIPHON

SCALE:
HORIZONTAL 1" = 5'
VERTICAL 1" = 5'

NOTE:
BORING DATA TAKEN FROM TERRITORIAL HIGHWAY PLAN JOB NO. FG (18). NO GUARANTEE IS GIVEN THAT MATERIAL OTHER THAN SHOWN MAY NOT BE ENCOUNTERED.

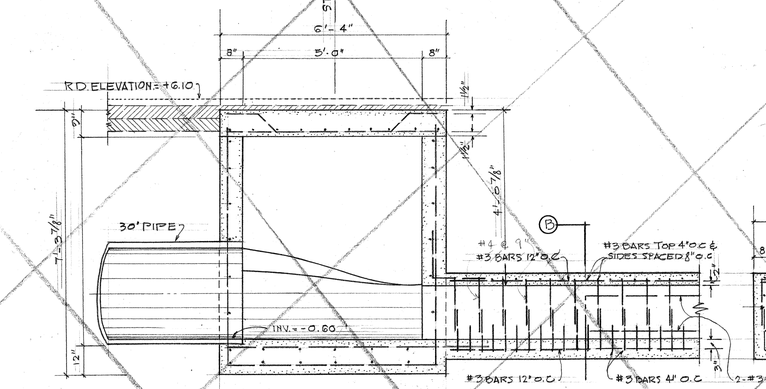


SECTION WITH PILES SECTION WITHOUT PILES

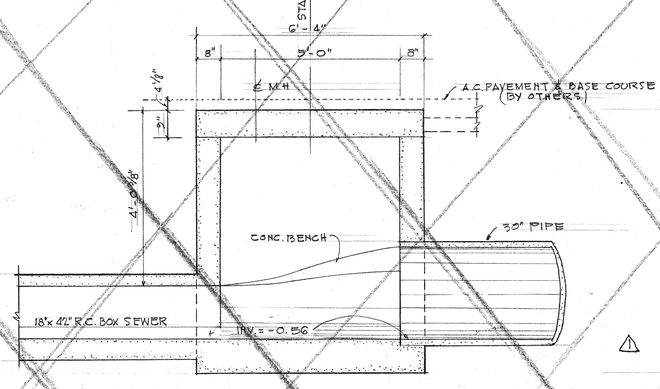
DETAIL OF SIPHON JACKET

SCALE: 1/2" = 1'-0"

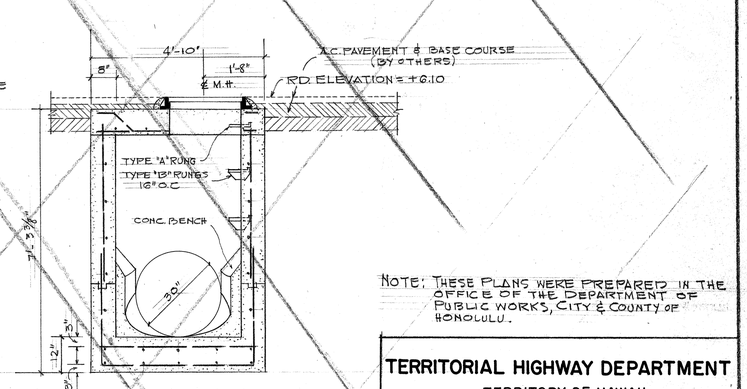
FILE BENTS SPACE: 8'-0" O.C LONGITUDINAL OR AS REQUIRED PAID UNDER ITEM 68



SECTION "A-A" SECTION "B-B"

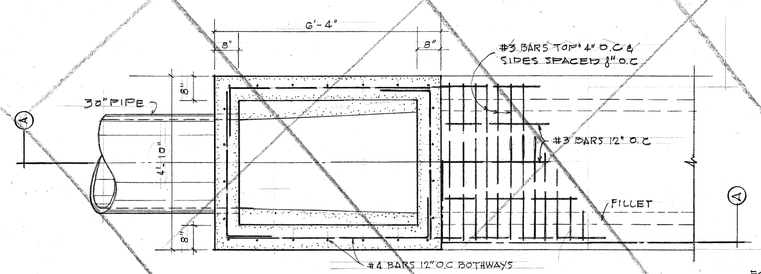


SECTION "C-C"



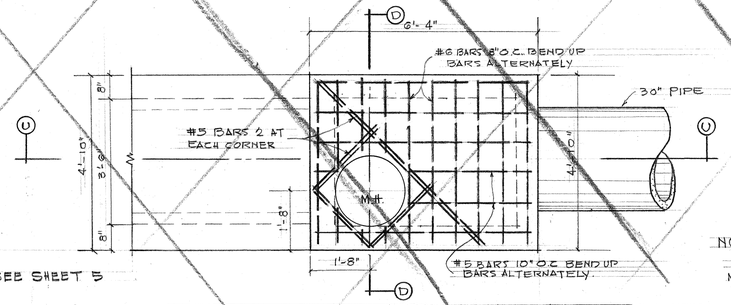
SECTION "D-D"

NOTE: THESE PLANS WERE PREPARED IN THE OFFICE OF THE DEPARTMENT OF PUBLIC WORKS, CITY & COUNTY OF HONOLULU.



PLAN - M.H #42-B
STA. 101+52.00

FOR PLAN & PROFILE SEE SHEET 5



TOP SLAB MH # 42-C
STA. 102+02.00

NOTE:
REINFORCING STEEL BARS IN BOTH M.H'S ARE THE SAME.

SCALE: 1/2" = 1'-0"

REVISION	DATE	BRIEF	MADE BY	APPROVED
1	11-8-54	LOWER M.H #41 INVERT. DELETE M.H # 42-B AND # 42-C	T.S.K.	

TERRITORIAL HIGHWAY DEPARTMENT
TERRITORY OF HAWAII

KALANIANAOLE HIGHWAY
PROJECT No. F6 (18)
NOVEMBER 1954

DEPARTMENT OF PUBLIC WORKS
CITY AND COUNTY OF HONOLULU
DIVISION OF SEWERS

WAILUPE TRUNK SEWER
SECTION II
SPECIAL DETAILS

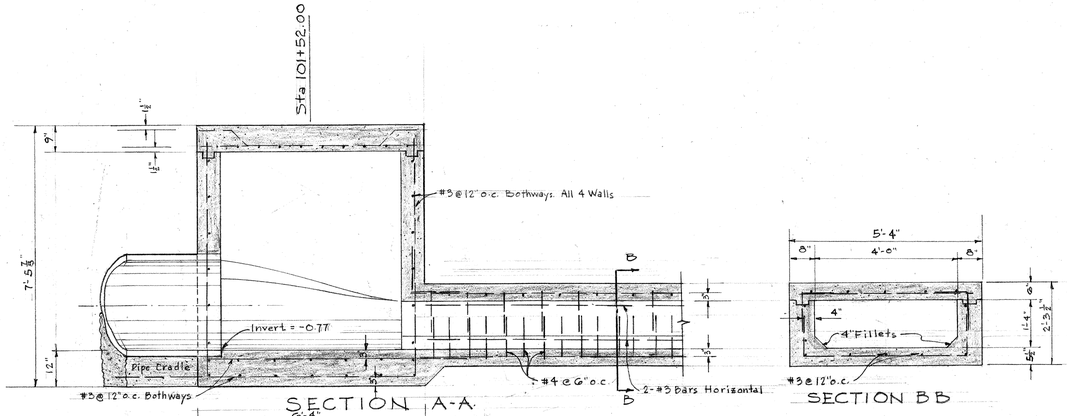
ENGINEER H. M. T. Lawton — DATE OCT. 5, 1954
DRAFTSMAN D. Lasuka — CHECKED BY H. Conley
SCALE AS SHOWN — TRACER D. Lasuka
APPROVED — APPROVED
CHIEF ENGINEER — DIVISION ENGINEER

5686.75

SHEET 9 OF 13 SHEETS

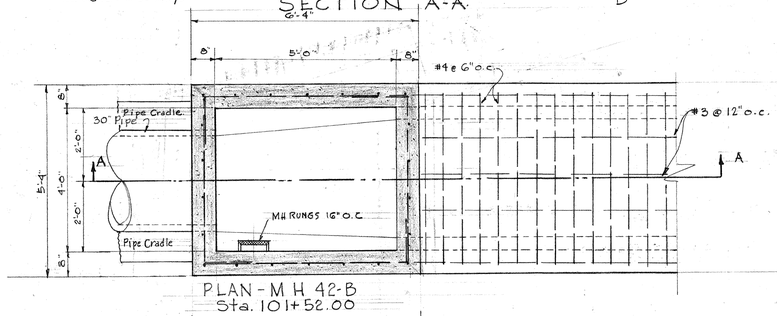
FILE	POCKET	FOLDER	NO.
7	11	1	43

FED. ROAD DIST. NO.	STATE	FED. AID PROJ. NO.	FISCAL YEAR	SHEET NO.	TOTAL SHEETS
HAWAII	HAN	FG(18)	1954	76	79

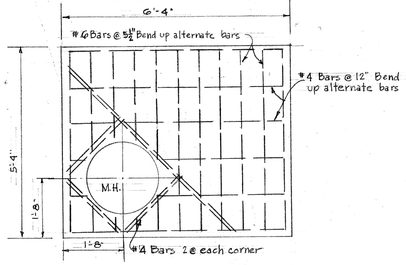


SECTION A-A

SECTION BB

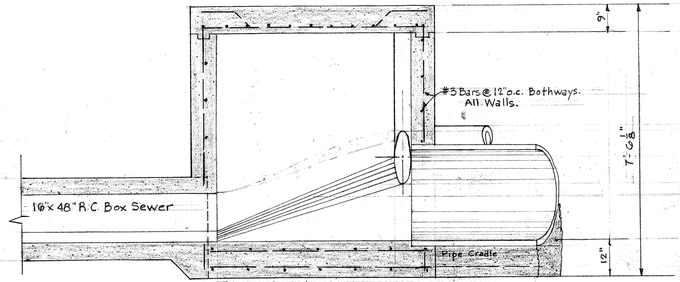


PLAN - M.H. 42-B
Sta. 101+52.00

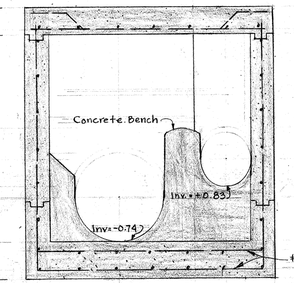


TOP SLAB

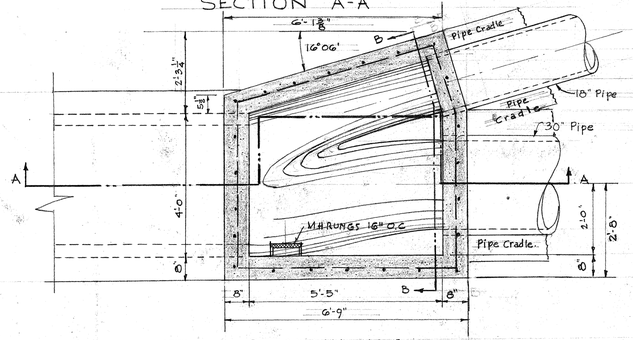
NOTES:
1. Provide 2-#4 Diagonal Bars at each corner of all openings for pipes.
2. Install Type "A" MH Rung 6" from top of MH frame then Type "B" MH Rungs 16" o.c. below.



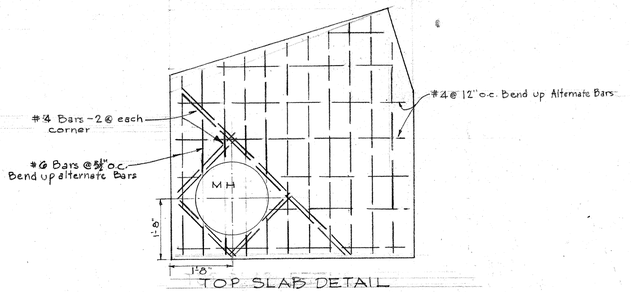
SECTION A-A



SECTION B-B



PLAN MH #42-C
Sta 101+92.00



TOP SLAB DETAIL

NOTE: USE CLASS "A" CONCRETE FOR SPECIAL MH'S (T.H. CLASS A-1)

THESE PLANS WERE PREPARED IN THE OFFICE OF T
DEPARTMENT OF PUBLIC WORKS, CITY & COUNTY
OF HONOLULU.

TERRITORIAL HIGHWAY DEPARTMENT
TERRITORY OF HAWAII

KALANIANAOLE HIGHWAY
PROJECT No. F6 (18)
NOVEMBER 1954

DEPARTMENT OF PUBLIC WORKS
CITY AND COUNTY OF HONOLULU
DIVISION OF SEWERS

WAILUPE TRUNK SEWER
SECTION II
SPECIAL DETAILS (REVISED: 11-8-54)

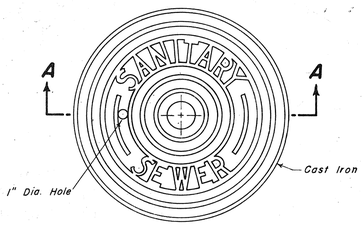
ENGINEER J. Chang — DATE 11-8-54
DRAFTSMAN J. Chang — CHECKED BY H Chang
SCALE 1" = 1'-0" — TRACER J.C.
APPROVED: — APPROVED:
CHIEF ENGINEER — DIVISION ENGINEER

5686.76

SHEET 10 OF 13 SHEETS

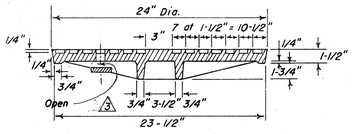
FILE	POCKET	FOLDER	NO.
7	11	1	43-a

FED. ROAD DIST. NO.	STATE	FED. AID PROJ. NO.	FISCAL YEAR	SHEET NO.	TOTAL SHEETS
HAWAII	HAW	FG(18)	1954	77	79

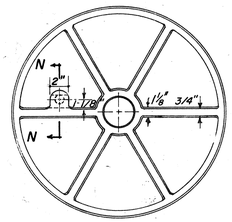


PLAN OF MANHOLE COVER
Scale 1-1/2"= 1'-0"

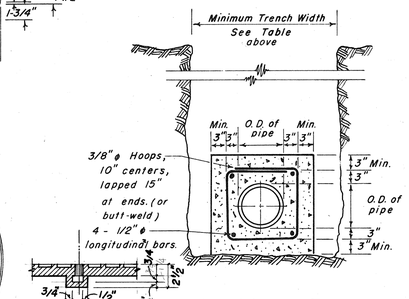
TRENCH WIDTHS	
Pipe Size	Min. Width
6"	24"
8"	24"
10"	24"
12"	30"
15"	30"
18"	36"
21"	36"
24"	45"
27"	45"
30"	50"



SECTION A - A



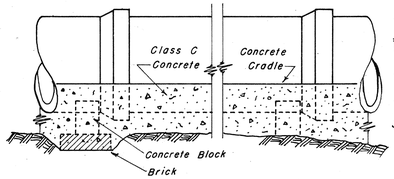
SECTION N-N
Scale: 1-1/2"= 1'-0"

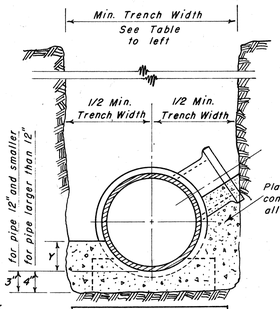


DETAIL OF CONCRETE JACKET

Contractor shall set Concrete Blocks on undisturbed ground. Where ground is too low, the Contractor shall not heap up dirt under the Concrete Block but shall use Concrete Bricks to take up the deficiency, scraping away beneath Concrete Block to give sufficient room for Brick.

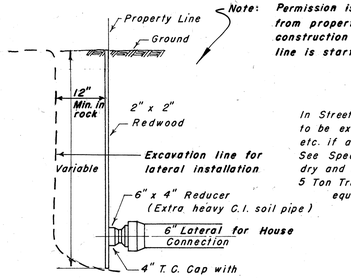
Note: Minimum width of cradle shall be minimum trench width.





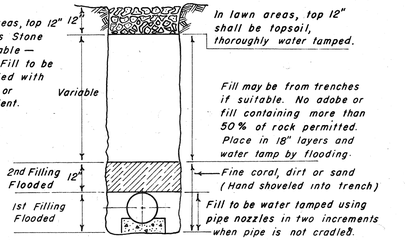
DIM. OF CONC. CRADLE	
Pipe Size	"Y"
6"	3"
8"	3"
10"	3"
12"	3"
15"	4"
18"	5"
21"	5"
24"	6"
27"	7"
30"	7"

ELEVATION SHOWING METHOD OF LAYING PIPE

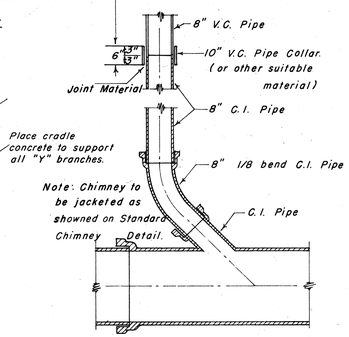


Note: Permission is to be secured from property owner before construction at property line is started.

② CONSTRUCTION AT PROPERTY LINE
Scale 1/2" = 1'-0"

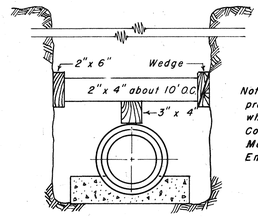


METHOD OF BACKFILL



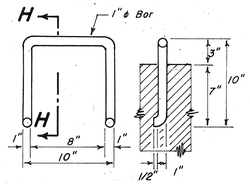
Detail above this line similar to Standard Chimney Detail.

CHIMNEY DETAIL FOR CAST IRON SEWER LINE
Scale 1/2" = 1'-0"



Note: Suggested Method for preventing Pipe from floating when pouring cradle. Contractor may use any other Method if approved by the Engineer.

PIPE FLOATATION PREVENTION Scale 1" = 1'-0"

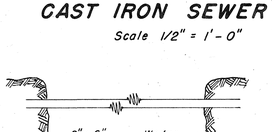


PLAN SECTION H-H

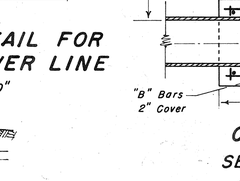
TYPE A RUNGS
WROUGHT IRON M.H. STEPS
Scale 1-1/2"= 1'-0"

PLAN SECTION I - I

TYPE B RUNGS
Scale 3"= 1'-0"



SECTION J-J SECTION K-K
CAST IRON M.H. STEPS
Scale 3" = 1'-0"



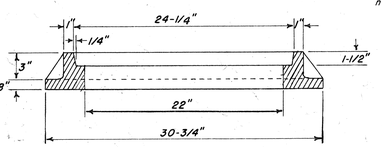
METHOD OF INSTALLATION

① BOTTOM VIEW OF COVER
Scale 1-1/2"= 1'-0"

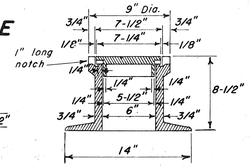
PLAN OF COVER

BOTTOM OF COVER

ELEVATION

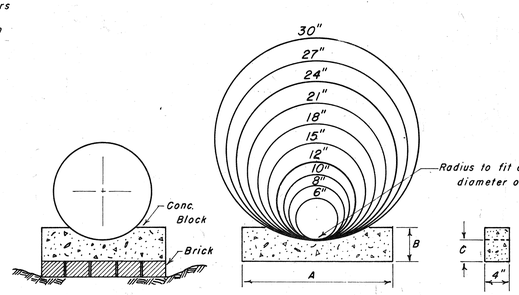


① SECTION B - B



① SECTION

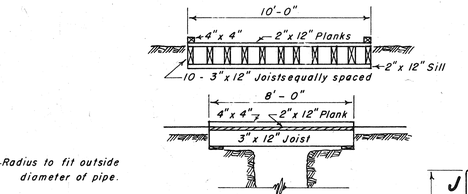
DROP MANHOLE CHIMNEY CASTINGS
Scale 1-1/2"= 1'-0"



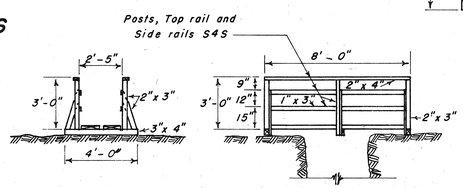
Showing method of use of Bricks to set pipe on firm ground.

DETAIL OF PRECAST CONCRETE BLOCKS

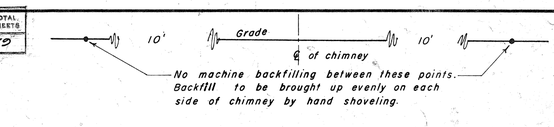
CONCRETE BLOCK DIMENSIONS			
Pipe Size	"A"	"B"	"C"
6"	1'-2"	6"	3"
8"	1'-5"	6"	3"
10"	1'-7"	6"	3"
12"	1'-7"	6"	3"
15"	1'-8"	6"	4"
18"	1'-9"	6"	4"
21"	1'-10"	6"	4"
24"	1'-11"	6"	4"
27"	2'-0"	6"	4"
30"	2'-3"	6"	4"

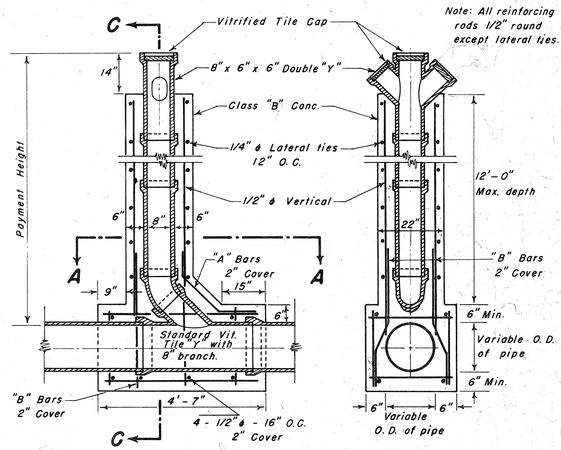


DETAILS
WOODEN BRIDGE OVER TRENCHES AT ROAD CROSSINGS
Scale 1/4" = 1'-0"



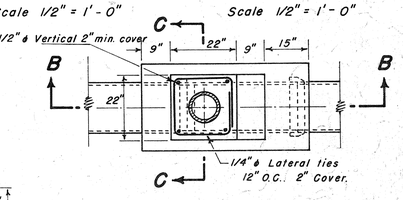
DETAILS
CROSS WALKS OVER TRENCHES
Scale 1/4" = 1'-0"





SECTION B - B
Scale 1/2" = 1'-0"

SECTION C - C
Scale 1/2" = 1'-0"



SECTION A - A
Scale 1/2" = 1'-0"

STEEL SCHEDULE			
Mark	Steel	Shape	Reg.
"A"	1/2ø	24" 6" 45° 45° Determine in field.	2 Pcs.
"B"	1/2ø	22-1/2° "H" 24" 22-1/2° 9"	4 Pcs.

CHIMNEY DETAILS

Note: Dimensions shown may be varied to accomodate specific brand of pipe furnished by Contractor.

Note: Contractor shall use such Standard Details shown above as are applicable to, and called for, on this project.

When lateral sewers are constructed from the trunk sewer to the property line, the grade of such lateral sewer shall be 1/4" per lineal foot unless otherwise ordered by the engineer.

NOTE: These plans were prepared in the office of the Department of Public Works, City and County of Honolulu.

REVISION	DATE	BRIEF	MADE BY	APPROVED
③	10/12/53	Added Tab Support on M.H.cover	T.S.	JH
②	8/23/50	Const. at prop. line altered	Y. N.	YNW
①	10/20/49	M. H. Castings modified	H. B.	75 AC

TERRITORIAL HIGHWAY DEPARTMENT
TERRITORY OF HAWAII
KALANIANAOLE HIGHWAY
PROJECT No. F6 (18)
NOVEMBER 1954

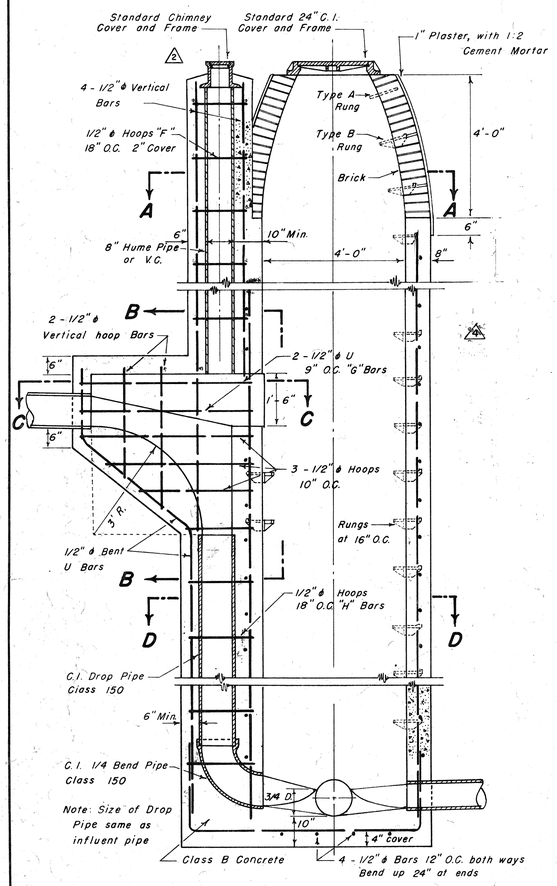
DEPARTMENT OF PUBLIC WORKS
CITY AND COUNTY OF HONOLULU
DIVISION OF SEWERS

STANDARD DETAILS

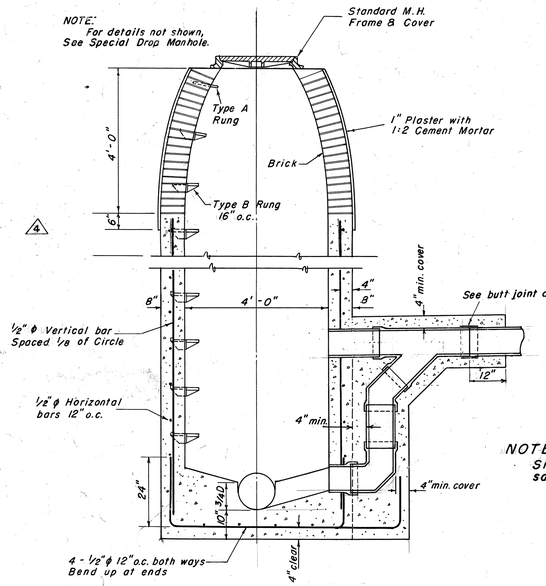
ENGINEER F. Sunn — DATE 4-1-49
DRAFTSMAN F. Sunn, A. Kanayama — CHECKED BY K. Bentley
SCALE As Shown — TRACER A. Kanayama
APPROVED — APPROVED
CHIEF ENGINEER — ENGINEER, DIV. OF SEWERS
ENGINEER, BUREAU OF PLANS

5686.77

FED. ROAD DIST. NO.	STATE	FED. AID PROJ. NO.	FISCAL YEAR	SHEET No.	TOTAL SHEETS
HAWAII	HAW	FG(18)	1954	78	79

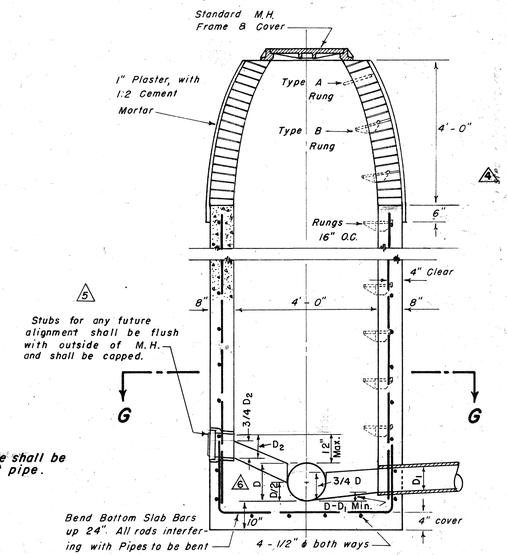


SPECIAL DROP MANHOLE

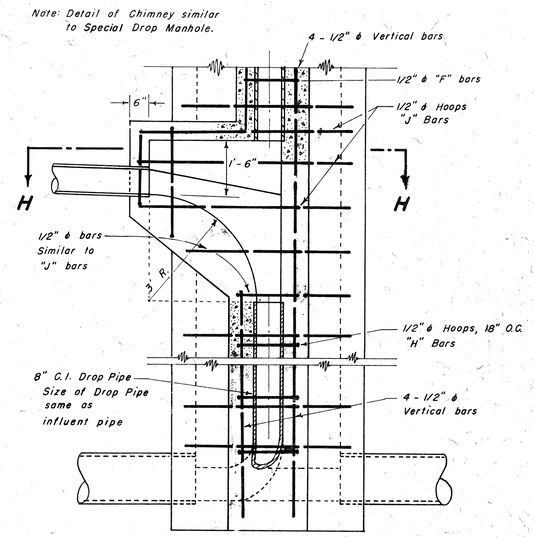


DROP MANHOLE

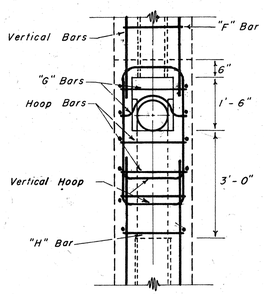
NOTE:
Size of drop pipe shall be same as influent pipe.



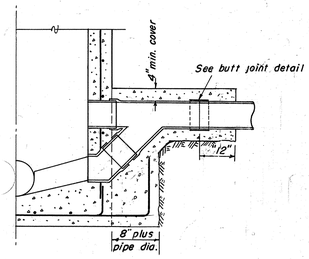
PLAIN MANHOLE



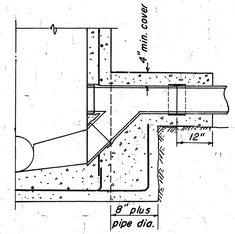
SPECIAL SIDE DROP MANHOLE
SECTION 1-1



SECTION B-B

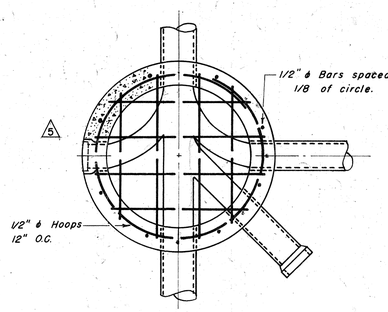


(SHALLOW) DROP MANHOLE

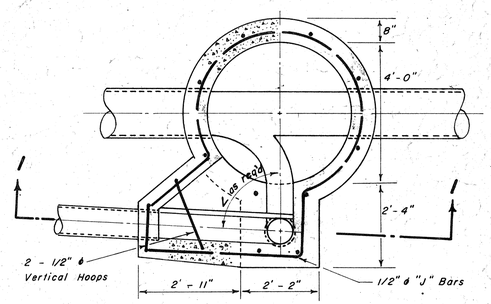


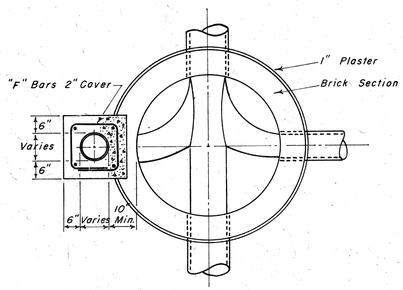
(SHALLOW) DROP MANHOLE ALTERNATE

NOTE:
Cut pipe vertically through "Y" or extension for drops where detail to left cannot be used

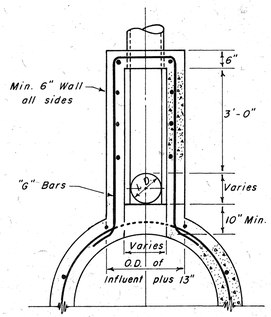


SECTION G-G

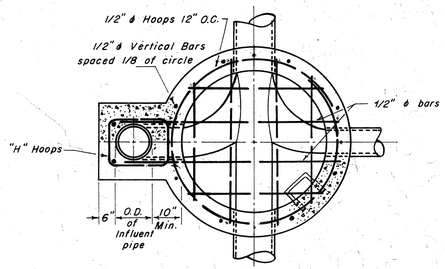




SECTION A-A



SECTION C-C



SECTION D-D

NOTE: These plans were prepared in the office of the Department of Public Works, City and County of Honolulu.

NOTES

1. Manhole rungs shall not be aligned above any flow line.
2. When not otherwise noted, manhole stubs shall be sloped as follows:

Pipe Size	Rise Per Foot
6"	1/8"
8"	3/32"
10"	1/16"
12"	1/16"

3. All reinforcing rods interfering with pipes shall be bent to clear them.
4. Data for special manholes not shown shall be similar to that for Plain Manholes.
5. Bar laps to be 40 diameters in length.
6. No rungs shall be installed in manholes less than 3' high

REVISION	DATE	BRIEF	MADE BY	APPROVED
6	9/23/54	Deleted Notes for invert differences of M.H.	H.A.	
5	10/9/53	Stubs for future mode flush with outside of M.H.	M.M.	
4	10/28/52	Deleted note covering steel for manholes less than 30 ft. in height.	T.S.	
3	6/9/50	Open Drop Manhole details deleted & Drop Manhole details modified.	H.L.	
2	10/20/49	Concrete placed around Chimney Frame	H.B.	
1	8/30/48	Notes 1 & 6 added	N.Y.	

TERRITORIAL HIGHWAY DEPARTMENT
TERRITORY OF HAWAII
KALANIANAOLE HIGHWAY
PROJECT No. F6(18)
NOVEMBER 1954

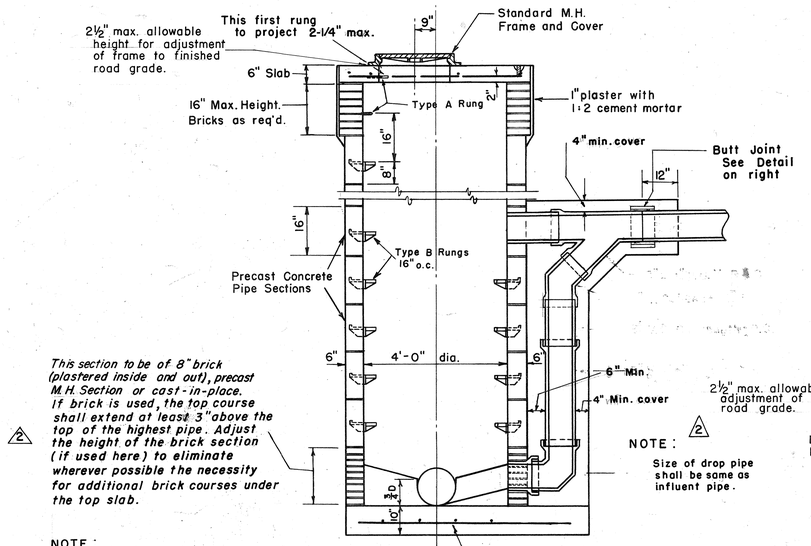
DEPARTMENT OF PUBLIC WORKS
CITY AND COUNTY OF HONOLULU
DIVISION OF SEWERS

STANDARD DETAILS

ENGINEER F. Sunn — DATE 4-1-49
DRAFTSMAN F. Sunn, A. Kanayama — CHECKED BY
SCALE 3/8" = 1'-0" — TRACER A. Kanayama
APPROVED: — APPROVED:
CHIEF ENGINEER — ENGINEER, DIV. OF SEWERS
ENGINEER, BUR. OF PLANS

5686.78 SHEET 12 OF 13 48-G-1

FED. ROAD DIST. NO.	STATE	FED. AID PROJ. No.	FISCAL YEAR	SHEET No.	TOTAL SHEETS
HAWAII	HAW	FG(18)	1954	72	72



This section to be of 8" brick (plastered inside and out), precast M.H. Section or cast-in-place. If brick is used, the top course shall extend at least 3" above the top of the highest pipe. Adjust the height of the brick section (if used here) to eliminate wherever possible the necessity for additional brick courses under the top slab. ⚠2

NOTE :

When backfilling around precast manholes, material shall be deposited in such a manner that the difference in elevation or one side of the manhole shall not exceed the elevation on the other side by more than 5 feet.

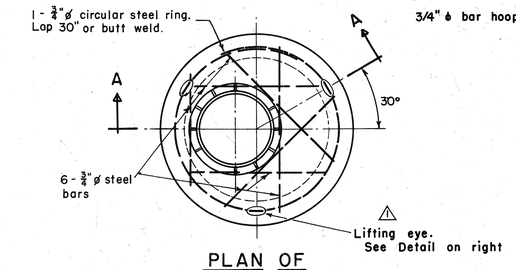
NOTE : ⚠2

Size of drop pipe shall be same as influent pipe.

DROP MANHOLE
USING PRECAST CONCRETE PIPE SECTIONS
FOR MANHOLES LESS THAN 10 FT. IN HEIGHT

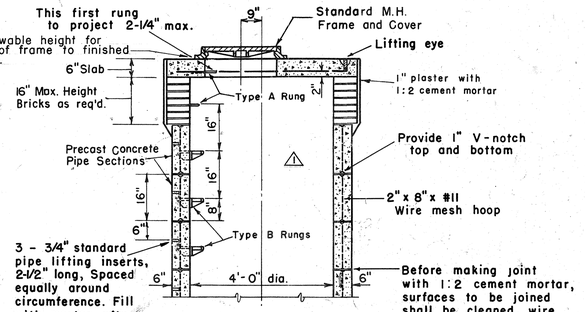
Scale: 1/2"= 1'-0" ⚠2

NOTE : (Shallow) Drop M.H. may be constructed similarly



PLAN OF PRECAST MANHOLE

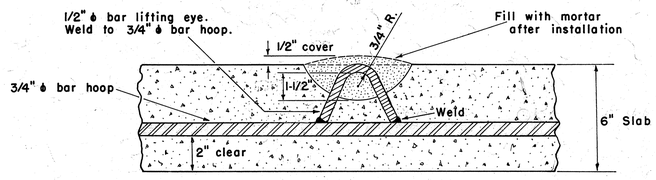
Scale: ½"= 1'-0"



SECTION A-A

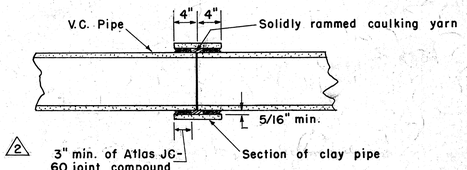
Scale: 1/2"= 1'-0"

NOTE : Pipe Sections may be made in heights other than 16" if desired.



SECTION OF LIFTING EYE ⚠1

Scale: 3" = 1'-0"



BUTT JOINT DETAIL ⚠1

Scale : 1" = 1'-0"

NOTE: These plans were prepared in the office of the Department of Public Works, City and County of Honolulu.

Revision	DATE	BRIEF	Made by	APPROVED
⚠2	10/28/52	Reduced permissable height. Added notes on backfilling, size of drop and joint compound.	T.S.	73
⚠1	6/7/50	Revised details of Precast Manholes	A. K.	72

TERRITORIAL HIGHWAY DEPARTMENT
TERRITORY OF HAWAII
KALANIANAOLE HIGHWAY
PROJECT No. F6 (18)
NOVEMBER 1954

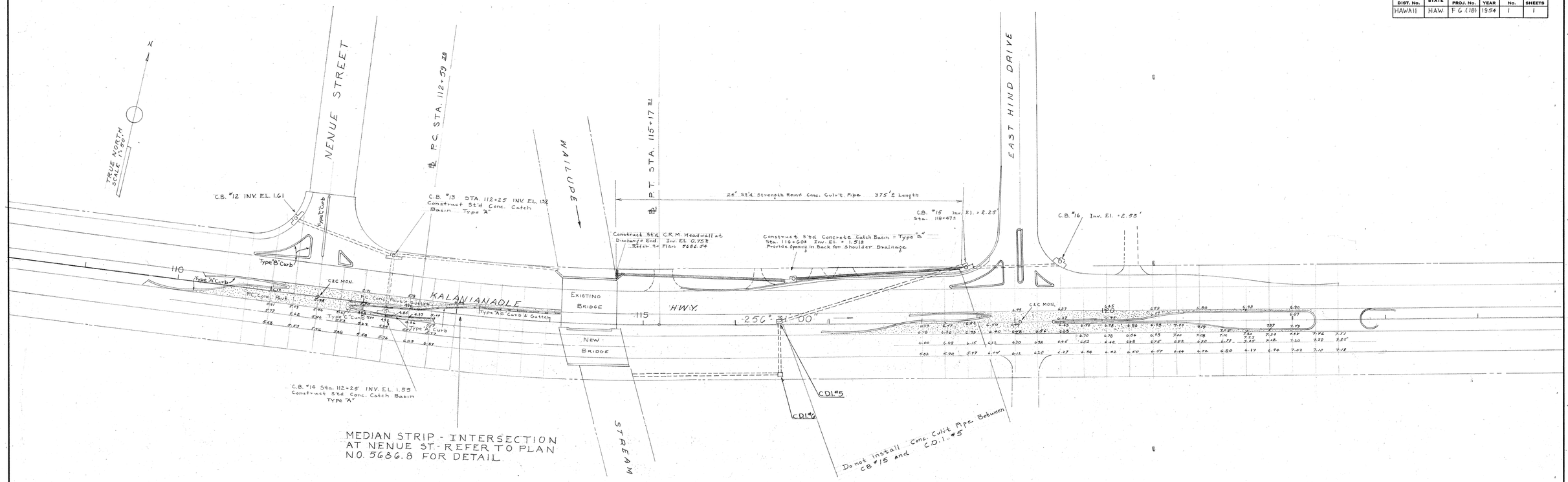
DEPARTMENT OF PUBLIC WORKS
CITY AND COUNTY OF HONOLULU
DIVISION OF SEWERS

STANDARD DETAILS

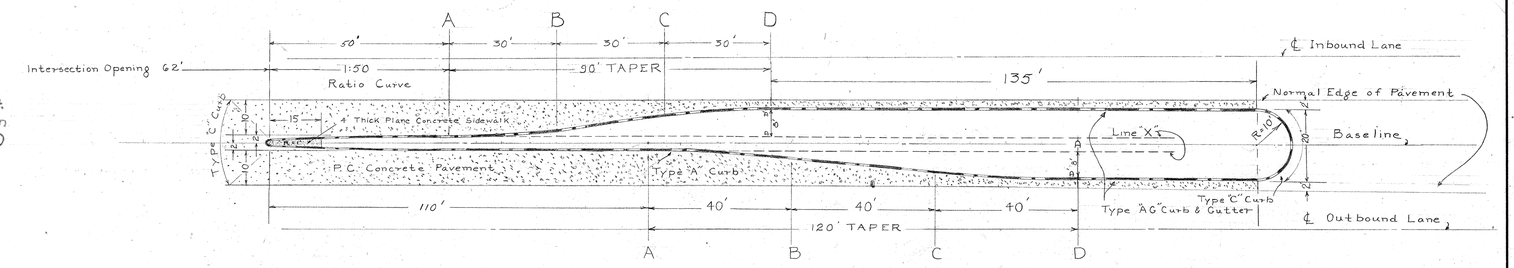
ENGINEER F. Sunn — DATE July 13, 1949
DRAFTSMAN A. Konoyama — TRACER H. Lum
SCALE As Noted — CHECKED BY
APPROVED: — APPROVED:
CHIEF ENGINEER — DIVISION ENGINEER
ENGINEER, BUR. OF PLANS

5686.79 SHEET 13 OF 13 48-G-1

FED. ROAD DIST. No.	STATE	FED. AID PROJ. No.	FISCAL YEAR	SHEET No.	TOTAL SHEETS
HAWAII	HAW.	F G (18)	1954	1	1



Revised Sheet For Nenue St. & East Hind Drive Intersection (Correct Sheet No. 5686.6)



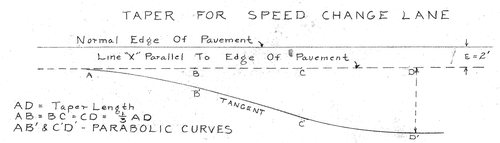
MEDIAN STRIP

Deceleration & Acceleration Lanes At Intersection
East Hind Drive

Scale 1"=20'

90' TAPER		120' TAPER
Length of Taper, Feet Distance From Point "A"	Offset From Line "X" D-D' = 8'	Length of Taper, Feet Distance From Point "A"
0	0	0
7.5	0.13	10
15	0.48	20
22.5	1.13	30
30	2.00	40
45	4.00	60
60	6.00	80
67.5	6.87	90
75	7.51	100
82.5	7.97	110
90	8.00	120

TAPER FOR SPEED CHANGE LANE



Revision Date: 7-13-55

TERRITORIAL HIGHWAY DEPARTMENT
TERRITORY OF HAWAII

REVISION OF MEDIAL STRIPS ACCELERATION & DECELERATION LANES AT INTERSECTIONS OF NENUE ST. & EAST HIND DRIVE KALANIANAOLE HWY.

PROJECT NO. F G (18)

Scales As Noted

SHEET No. OF SHEETS

ORIGINAL PLAN	SURVEY PLOTTED BY	DATE 7/1955
	DESIGN BY	
	DRAWN BY Kono	
NOTE BOOK	TRACED BY	
No.	QUANTITIES BY	
	QUANTITIES CHECKED BY	
	CHECKED BY	

PRINTED ON DIETZGEN 198M AGEPROOF


5686.79A

Revision Date: 7-13-55

FED. ROAD DIST. No.	STATE	FED. AID PROJ. No.	FISCAL YEAR	SHEET No.	TOTAL SHEETS
HAWAII	HAW	FG(18)	1954		79

FINAL SURVEY — NOTE BOOK NO. — SURVEYED BY — PLOTTED — TEMPLATE — AREAS — AREAS CHECKED — DATE

ORIGINAL SURVEY — NOTE BOOK NO. — SURVEYED BY — PLOTTED — TEMPLATE — AREAS — AREAS CHECKED — DATE



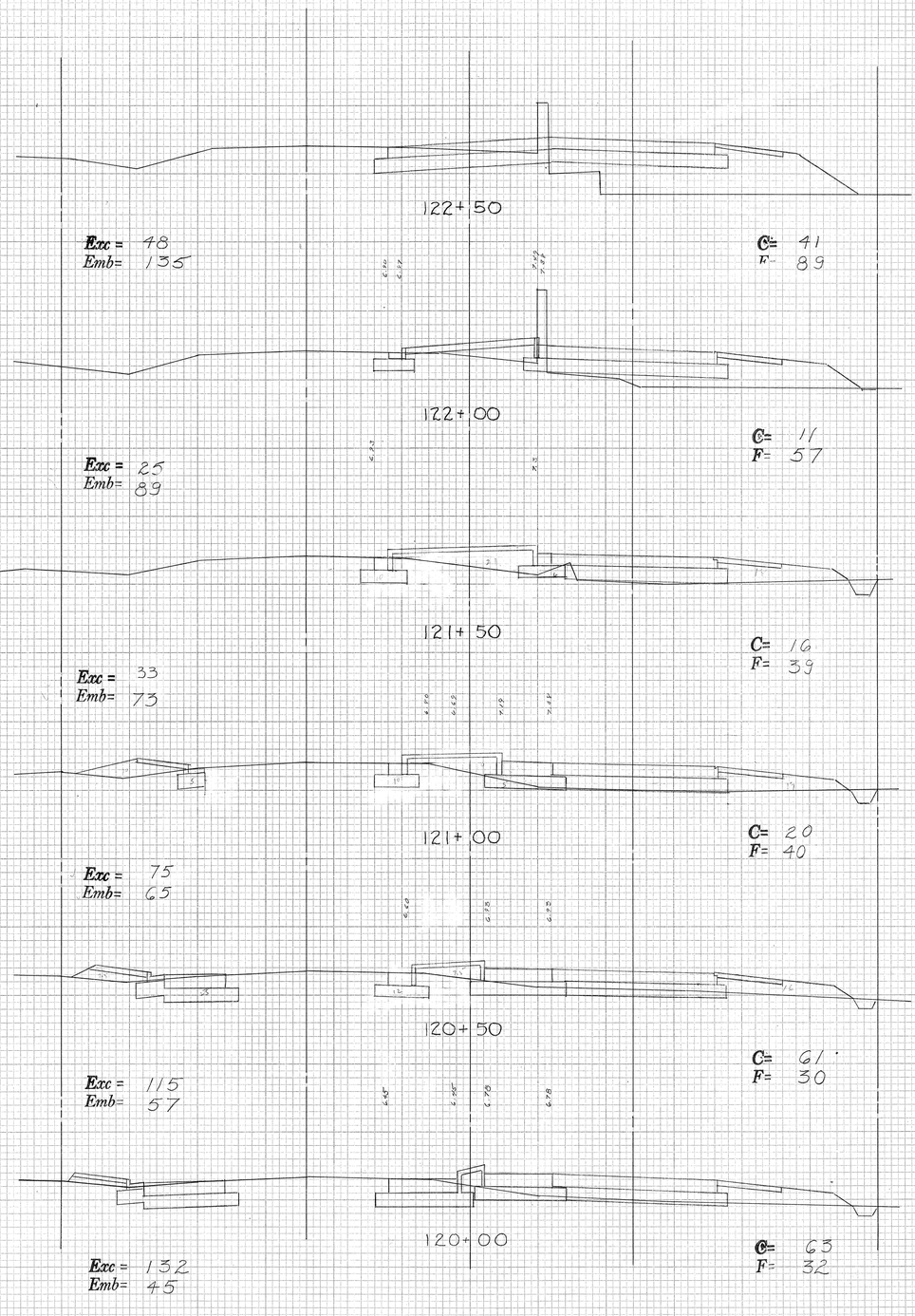


PLATE 3 - CROSS SECTION G. P. R. & R. E. STANDARD
KEUFFEL & ESSER CO., NEW YORK.
K & E CO. NO. 345-3 MADE IN U. S. A.

5686.798