FED. ROAD DIST. NO.	STATE	FED. AID PROJ. NO.	FISCAL YEAR	SHEET NO.	TOTAL SHEETS
HAWAII	HAW	FG(17)	1952	29	104

4-29-53

LEGEND
B.W.S. = C.&C. Board of Water Supply
T.H. = Territorial Highway Department

NOTE:
Where Services cross "Concrete Lined Ditch" the Contractor shall provide appropriate size sleeves in the bottom slab for the installation of services.

True North Scale 1" = 50'

PROJ. NO. AP(IH-G) & Sta. 92+66.21 (E.Q.)
℄ P.C. Sta. 92+67.99
℄ EXIST. PAVT. P.C. Sta. 93+13.78
BEG. OF PROJ. NO. F G(17)
℄ Sta. 93+50
℄ Sta. 91+22.70
℄ P.T. Sta. 95+76.32
℄ EXIST. PAVT. P.T. Sta. 96+26.21

LOWER 12" MAIN
4-12" 1/16 Bends
4-Conc. Blocks
1-12" Sleeve
1-Conc. Jacket

T.H. - 2½" Pipe 50' long
B.W.S. - 2" Pipe 90' long

C.R.M. Wall
B.W.S. 2" Pipe 100' long
T.H. 2½" Pipe 58' long

1-Reverse 12"x6" Tee
Reuse { 1-Hydrant, 1-6" G.V., 1-20" Frame & Cover
50.0'-6" Cl. 250 Pipe
1-Type "C" M.H.
2-Conc. blocks

B.W.S. - 14"

C.P. #1 Inv. = 42.50
18" Culvt Pipe
D.I. #1

36" Culvt Pipe
42" Culvt Pipe
C.B. #2 Inv. = 40.00
S.D.M.H. #1 Inv. = 39.30
B.W.S. - 58'
C.B. #4 Inv. = 38.75

16" WATER
12" WATER
24" WATER

Conc. Box Culvt "A"
℄ Sta. 05+58.38
Line "A" Sta. 0+00

New R/W Line
24" Culvt. Pipe
℄ Inbound Lanes
Existing R/W Line
Base Line
27'-05'00"-18'
℄ Outbound Lanes
C.B. # 3-A
Inv. 40.50
C.B. #3 Inv. = 39.50
24" Culvt Pipe

LOWER 24" MAIN
4-24" 1/16 Bends
4-Conc. Blocks
1-24" Sleeve
1-Conc. Jacket

D.I. #2

1-12"x6" Tee
1-12" Sleeve
1-6" Plug
Reuse { 1-Hydrant, 1-6" G.V., 1-20" Frame & Cover
50.0'-6" Cl. 250 Pipe
1-Type "C" M.H.
3-Conc. blocks

℄ LINE "A"
12" WATER
HUNAKAI AVENUE

Relocate Hyds. Nos 1474-1475

E. 3rd AVENUE

NOTE:
See Grade Sheets No. 5533.17 to 5533.20 for Finished Pavt. elevations.

250' V.C.
100' V.C.
100' V.C.

B.V.C. Sta. 90+00
E.V.C. Sta. 92+50
B.V.C. Sta. 26+00
E.V.C. Sta. 27+00
B.V.C. Sta. 99+50
E.V.C. Sta. 101+00

-2.00%
+0.40%
-0.5572%

C.G. Sta. 91+25
C.G. Sta. 26+50
C.G. Sta. 99+50

Fin. Pavement at ℄ Inbound Lanes
Profile of Existing Ground at ℄ Inbound Lanes
Bottom 18" Culvt Pipe
Conc. Box Culvert "A"
Bottom 36" Culvt Pipe
24" Culvt Pipe
SDMH #1 Inv. = 39.30
Bottom 42" Culvt Pipe
Fin. Pavement at ℄ Outbound Lanes
Profile of Existing Pavement at ℄ Outbound Lanes
12" Water
Approx. Location 12" Water
Existing 24" Water
Existing 30" Conc. Culvt Pipe
24" Culvt Pipe
(CB #3-A Inv. = 40.50)
24" Culvt Pipe
Existing 24" Conc. Culvert Pipe

PLAN OF WATER SYSTEM

APPROVED: _____
MANAGER AND CHIEF ENGINEER, B.W.S.
DATE: _____

NOTE:
PLAN AND PROFILE PREPARED BY THE BOARD OF WATER SUPPLY, CITY & COUNTY OF HONOLULU.

PLATE 1—PLAN-PROFILE O. P. R. & R. E. STANDARD
KEUFFEL & ESSER CO., NEW YORK.

WAIALAE AVE.- KALANIANAOLE HWY. PROJECT NO F 6 (17)

5533.28

1 UNIT SURVEYED ___ DRAWN ___ NOTE BOOK ___ ALIGNMENT CHECKED ___ RT. OF WAY CHECKED ___ NO. ___

PLOTTED ___ NOTE BOOK, GRADES CHECKED ___ & AS NOTED ___ STRUCTURES NOTED NS CH'KD. ___ NO. ___

FED. ROAD DIST. No.	STATE	FED. AID PROJ. No.	FISCAL YEAR	SHEET No.	TOTAL SHEETS
HAWAII	HAW	FG(17)	1952	30	104

4-29-53

PLAN — SURVEYED, PLOTTED, GRADE CHECKED, ALIGNMENT CHECKED, RT. OF WAY CHECKED, NOTE BOOK, NO., BY, DATE

PROFILL — SURVEYED, PLOTTED, GRADE CHECKED, ALIGNMENT CHECKED, STRUCTURE NOTATNS CH'KD., BY, DATE

STAR OF THE SEA

42" Culvert Pipe

Salvage - 1-6" ½ Bend
Reuse - Hydrant
30.0'-6" Cl. 250 Pipe
1-Conc. block

6'9"x5'6" Conc. Box Culvt

New R/W Line

C.B. #6 Inv. 39.50

HRT (Terminal)

SDMH #2 Inv El = 36.87

C.B. #7 Inv. 35.20

P.I. Sta. 108+78.82

℄ Sta. 108+78.82

℄ Sta. 0+00

Salvage - 2-6" ½ Bends
Reuse Hydrant
30.0'-6" Cl. 250 Pipe
1-Conc. block.

6'9"x5'6" Conc. Box Culvt

6'0 Wide Conc. Lined Ditch "A"

3'0 Wide Conc. Lined Ditch "B"

STA OF THE SEA SCHOOL

STA. 7+10± (B.W.S.)
8" C.I. LATERAL - LOCATION SUBJECT TO CHANGE
60.0'-8" C.I. Pipe Cl. 250
2-12" G.V. 150#
1-8" G.V. 150#
2-Type "B" M.H.
1-Type "C" M.H.
1-8" C.I. Removable Plug
1-Conc. block
1-Temporary wood block
1-12" C.I. Sleeve, Short Type

True North Scale 1" = 50'

℄ Inbound Lanes

Base

24" Culvt Pipe

105°

CUT

C.B. # 6-A Inv. 38.00

24" Culvt Pipe

℄ Outbound Lanes

℄ Sta. 100+89.5
Line 'C' Sta. 0+00

Joe Fats

Shower Trees

12" WATER

24" WATER

C.B. # 8 Inv. = 35.40

Existing R/W Line

WAILAE ROAD

WAILAE MARKET

OKADA STORE

Existing C.B. Inv. = 32.25

KILAUEA AVENUE

℄ LINE 'C'

℄ LINE 'D'

KALANIANAOLE HIGHWAY

℄ Existing Pavement

New Bridge

Existing Bridge

Relocate Hyd. No 1476

Relocate Hyd. No 1477

Relocate Hyd. No 1662

1-Reverse 12"x6" Tee
Reuse { 1-Hydrant, 1-6" G.V., 1-20" Frame & Cover
1-Type "C" M.H.
2-Conc. blocks — 30'-6" Cl. 250 Pipe

Profile of Existing Ground at ℄ Inbound Lanes

Fin. Pavement at ℄ Inbound Lanes

+0.557% / +0.50%

Bottom 42" Culvt Pipe

24" Culvt Pipe

SDMH #2 Inv = 36.87

C.B. #6 Inv = 39.50

C.B. #7 Inv = 35.20

Bottom 2'6"x3'0" Box Culvt

Bottom 6'0"x5'6" Box Culvert

C.B. #8 Sta 2+00

EVC Sta 4+00

EVC Sta 6+00

200' VC

38.67

37.80

38.00

37.50

-0.331%

Bottom Conc. Lined Ditch

C.B. #9 Sta 5+00

Profile of Existing Pavement at ℄ Outbound Lanes

Fin. Pavement at ℄ Outbound Lanes

C.B. #6-A Inv = 38.00

Existing 12" Conc. Culvert Pipe

(Approx. Location 12" Water)

Existing 3'0" Conc. Culvert Pipe

12" Water

Existing 24" Water

Existing Storm Drain C.B. & Box Culvert

Existing Bridge

NOTE:
See Grade Sheets 5533.17 to 5533.20 for Finished Pavt elevations

NOTE:
PLAN AND PROFILE PREPARED BY THE BOARD OF WATER SUPPLY, CITY & COUNTY OF HONOLULU

PLAN OF WATER SYSTEM

APPROVED: _____
MANAGER AND CHIEF ENGINEER, B.W.S.
DATE: _____

PLATE 1 — PLAN-PROFILE O. P. R. & R. E. STANDARD
KEUFFEL & ESSER CO., NEW YORK.

WAIALAE AVE. - KALANIANAOLE HWY. PROJECT NO F 6(17)

5533.29

K & E Co. No. 346-1C

FED. ROAD DIST. NO.	STATE	FED. AID PROJ. NO.	FISCAL YEAR	SHEET No.	TOTAL SHEETS
HAWAII	HAW	FG (17)	1952	31	104

PLAN — SURVEYED, PLOTTED, GRADES CHECKED, BM & TIES NOTED, STRUCTURE NOTATNS CH'KD. — NOTE BOOK, NO. — ALIGNMENT CHECKED, RT. OF WAY CHECKED — BY — DATE

Star of the Sea

True North Scale: 1"=50'

New R/W Line

Proposed 8" Water

1-8" Cap Tapped for 2"
1-Reverse bell-Conc. beam

276' 30' 00"

1-8"x8" Tee
1-8"x4" Reducer 3.E.D.
1-4" G.V.
1-Type "C" M.H.
380-lin. ft. 8" C.I. Pipe Cl. 250
1-4" Sleeve

New R/W Line

1-16" Cap.
1-Reverse bell-Conc. beam

B.W.S.
1-12"x8" Tee
~~1-8" Sleeve~~
1-12" B.G.G.V.
1-8" G.V.
1-Type "A" M.H.-16" B.G.G.V.
1-Type "C" M.H.
1-Conc. block

1-8" Cap Tapped for 2"
1-Reverse bell-Conc. beam

Reuse Hydrant
50.0'-6" Cl. 250 Pipe
1-Conc. block.

3'8" Wide Conc-Lined Ditch "C"

3'8" Wide Conc-Lined Ditch "D"

1-4" Cap Tapped for 2"
1-Conc. Block

Proposed 16" Water

℄ LINE E 18° 30' 00"

Proposed 8" Water

24" Culvt Pipe

C.B.#9 Inv. 34.00

C.B.#10 Inv. 33.50

Reuse Hydrant
60.0'-6" Cl. 250 Pipe
1-Conc. block.

Conc. Gutter Type "A"

New R/W Line

℄ Inbound Lanes

Existing R/W Line

Base Line

℄ Outbound Lanes

℄ Existing Pavement

New Bridge

Existing Conc. Bridge

℄ Sta. 14+68
Line E Sta. 0+00

SDMH #A

12" WATER

24" WATER

24" Culvt Pipe

Future Road Connection

Existing R/W Line

Relocate Hyd. No 1663

Relocate Hyd. No 1768

B.W.S.
325 lin. ft. 16" C.I. Pipe-Cl. 150
1-24"x16" Tee
~~1-24"x16" Reducer~~
1-24" B.G.G.V.
1-16" B.G.G.V.
1-24" Sleeve
1-Type "A" M.H.-24" B.G.G.V. with 8" By Pass
1-Type "A" M.H.-16" B.G.G.V. with 8" By Pass
1-Conc. block
1-16" Offset 12" Drop B.S.

1-Reverse 12"x6" Tee
Reuse { 1-Hydrant, 1-6" G.V., 1-20" M.H. Frame & Cover
20.0'-6" Cl. 250 Pipe
1-Type "C" M.H.
2-Conc. blocks

Relocate Hyd. No 1664

B.W.S.
300 lin. ft. 8" C.I. Pipe-Cl. 250
1-12"x8" Tee
1-12" G.V.
1-8" G.V.
1-16" Sleeve
1-Type "B" M.H.
1-Type "C" M.H.
1-Conc. block

Relocate Hyd. No 1665

1-Reverse 12"x6" Tee
Reuse { 1-Hydrant, 1-6" G.V., 1-20" M.H. Frame & Cover
25.0'-6" Cl. 250 Pipe
1-Type "C" M.H.
2-Conc. blocks

PROFILE — SURVEYED, PLOTTED, GRADES CHECKED, BM & TIES NOTED, STRUCTURE NOTATNS CH'KD. — NOTE BOOK, NO. — BY — DATE

Sta 0+00 CB

1000

New Bridge

+0.50%

-0.50%

-0.45%

F.V.C. Sta 8+50
Elev. 32.25

F.V.C. Sta 11+50
Elev. 30.25

F.V.C. Sta 17+00
Elev. 34.50

F.V.C. Sta 22+00
Elev. 27.04

Bottom 5'-0" Wide Conc Lined Ditch

300' VC

Invert Excavated Open Ditch and Conc Lined Ditch

Profile of Existing Ground at ℄ Inbound Lanes

Fin. Pavement at ℄ Inbound Lanes

C.B.#9 Inv.= 34.00

24" Culvt Pipe

Bottom 24" Culvt Pipe

C.B.#10 Inv.= 33.50

Bottom Conc. Ditch

500' VC

Profile of Existing Pav't. at ℄ Outbound Lanes

Fin. Pavement at ℄ Outbound Lanes

SDMH #B

Approx. location 12" water

Existing 24" Water

24" Culvert Pipe

Remove Existing 18" Culvt Pipe

Existing Bridge

27.5 28.5 31.5 31.0 27.0 32.0 29.0 30.5 31.0

NOTE:
See Grade Sheets No 5533.12 to 5533.20 for Finished Pav't elevations.

7 8 9 10 11 12 13 14 15 16 17 18 19 20 21 22 23

40 35 30 25 20

PLAN OF WATER SYSTEM

APPROVED: _____
MANAGER AND CHIEF ENGINEER, B.W.S.
DATE: _____

NOTE:
PLAN AND PROFILE PREPARED BY THE BOARD OF WATER SUPPLY, CITY & COUNTY OF HONOLULU

PLATE 1—PLAN-PROFILE O. P. R. & R. E. STANDARD
KEUFFEL & ESSER CO., NEW YORK.

WAIALAE AVE.- KALANIANAOLE HWY. PROJECT Nº F 6 (17)

5533.30

K & E Co. No. 348-1C
"IMPERIAL" TRACING CLOTH

3

FED. ROAD DIST. NO.	STATE	FED. AID PROJ. NO.	FISCAL YEAR	SHEET NO.	TOTAL SHEETS
HAWAII	HAW.	FG (17)	1952	32	104

PLAN	DATE	BY
SURVEYED		
DRAWN		
NOTE BOOK	ALIGNMENT CHECKED.	
NO.	RT. OF WAY CHECKED.	

PROFILE	DATE	BY
SURVEYED		
DRAWN		
NOTE BOOK	GRADES CHECKED.	
NO.	B. M.'S NOTED.	
	STRUCTURE NOTATIONS CHKD.	

True North
Scale 1"=50'

To Waiale Reservoir

Lower 16" Main
2-16"-1/8 Bends
1-16"-Sleeve
3-Conc. blocks

Salvage 6" 1/4 Bend
Reuse Hydrant
50.0'-6" Cl. 250 Pipe
1-Conc. block

5.9' Wide Conc.-Lined Ditch "E"

6'-0" x 2'-6" Conc. Boxed Culvt "D"

7.2' Wide Conc.-Lined Ditch "F"

4.9' Wide Conc.-Lined Ditch G

1-2" Valve
1-8-2 1/2" Valves
2-Type "B" Cement Meter Boxes

Reuse Hydrant
50.0'-6" Cl. 250 Pipe
1-Conc. block

Hawn. Electric Company Substation

B.W.S. - 90'

Sub-Station

New R/W Line

C.B.#11 Inv.= 13.00 T.H. -6.5'

36" Culvt Pipe

C.B.#12 Inv.=12.75

C.B.#2 Inv.=12.50

Grm Wall

Relocate

Exist. 2" Water

T.H. - 2 Pipe 28' long

B.W.S. - 90'

2" Culvt Pipe

4" Water Service (relocate)

New R/W Line

Existing R/W Line

Cesspool

Sta. 2+43.88

Line I Sta. 0+00

Inbound Lanes

Outbound Lanes

Center Line

End Grm Ditch

24" Culvt Pipe

Existing Pavement

C.B.#11-A
Inv. = 17.00± (Existing)

12" WATER

24" WATER

C.B.#1 Inv.=11.00

10'x3' Conc Box Culvt

4'x4' Box Culvert

Chain Link Fence

Future Road Connection

KULA

Relocate Hyd. No 1665

Relocate Hyd. No 1666

Relocate Hyd. No 1667

Relocate Hyd. No 1668

Reverse 12"x6" Tee
(1-Hydrant
1-6" G.V.
1-20" M.H. Frame & Cover.
Reuse 50.0'-6" Cl. 250 Pipe.
1-Type "C" M.H.
2 Conc. blocks

P.C. Sta. 35+13.24

P.T. Sta. 37+41.2

CURVE DATA

Δ = 4° 31' 00"
½ = 2° 15' 30"
R = 2500.00
T = 197.97
L = 227.82
D = 227.76

Existing R/W Line

Ditch

Existing R/W Line

EVC Sta 22+00

EVC Sta 27+00

EVC Sta 32+00

EVC Sta 34+00

EVC Sta 36+00

EVC Sta 39+00

500' V.C.

200' V.C.

Elev. 22+50

Eg. 11

Invert Excavated Open Ditch Type "B"

C.B.#11 Inv.= 13.00

C.B.#12 Inv.=12.75

C.B.#2 Inv.=12.50

36" Culvt Pipe

Profile of Existing Ground at ℄ Inbound Lanes

Fin. Pavement at ℄ Inbound Lanes

-0.50%

Bottom Conc.-Lined Ditch and Conc. Box Culvt

24" Culvt Pipe

-11.40%

-0.85%

10'x5' Conc. Box Culvt.

Profile of Existing Pavement at ℄ Outbound Lanes

Fin. Pavement at ℄ Outbound Lanes

C.B.#11-A
Inv. = 17.00± (Existing)
12" Water

Existing R/W Culvt Pipe

24" Culvt Pipe

(Approx. Location 12" Water)

Existing 24" Water

Existing 24" Culvt Pipe

C.B.#1 Inv.=11.00

Existing 10'x3' Box Culvt

NOTE
See Grade Sheets 5533.17 to 5533.20 for Finished Pavt. Elevations

NOTE:
PLAN AND PROFILE PREPARED BY THE BOARD OF WATER SUPPLY, CITY & COUNTY OF HONOLULU

PLAN OF WATER SYSTEM

APPROVED _____
MANAGER AND CHIEF ENGINEER, B.W.S.
DATE: _____

PLATE 1 - PLAN-PROFILE U. S. F. R. & R. E. STANDARD
KEUFFEL & ESSER CO., NEW YORK.
K. & E. Co. No. 348-1C

WAIALAE AVE. - KALANIANAOLE HWY. PROJECT Nº F 6 (17)

5533.31

4

FED. ROAD DIST. NO.	STATE	FED. AID PROJ. NO.	FISCAL YEAR	SHEET NO.	TOTAL SHEETS
HAWAII	HAW	F-6(17)	1952	33	104

PLAN — SURVEYED, PLOTTED, ALIGNMENT CHECKED, RT. OF WAY CHECKED. NOTE BOOK NO. DATE BY

PROFILE — SURVEYED, PLOTTED, GRADES CHECKED, QUANTITIES, STRUCTURE NOTATNS CH'KD. NOTE BOOK NO. DATE BY

True North
Scale 1"=50'

Hawn Electric Company Substation

Chicken Coop

Hot House

Future Road Connection

New R/W Line

CB #13 Inv.= 8.50

℄ Inbound Lanes

Base Line

℄ Outbound Lanes

℄ Existing Pavement

Existing R/W Line

Ditch

Future Road Connection

P.T. Sta. 37+41.96

6'9"x2'9" Conc. Box Culvt

6'9" Wide Conc Lined Ditch with exceptions

Reuse Hydrant
500'-6" Cl. B50 Pipe
1-Conc. block

6'9"x3'9" Conc. Box Culvt

6'9"x3'9" Conc Box Culvt

6'9"x4'9" Conc Box Culvts

24" Culvt Pipe

CDI #2
Inv.= 7.90

℄ Sta. 40+59.88

CDI #3
Inv.= 8.20± (Exstg.)

12" WATER

24" WATER

New R/W Line

Existing R/W Line

℄ Inbound Lanes

Existing R/W Line

℄ Base Line

℄ Outbound Lanes

℄ Existing Pavement

Relocate Hyds. Nos. 1670-1671

Reverse 12"x6" Tee
(1-Hydrant
Reuse) 1-6" G.V.
1-30" M.H. Frame & Cover
120±6" Cl. B50 Pipe
1-Type 'C' M.H.
2-Conc. Blocks

Fin. Pavement at ℄ Inbound Lanes

Profile of Existing Ground at ℄ Inbound Lanes

-0.85%

24" Culvt Pipe

CB #18
Inv.=8.44

CB #19
Inv.= 8.31
Bottom 18" Culvt Pipe

B.V.C. Sta 42+00

11.35

200' V.C.

11.00

E.V.C. Sta 44+00

C.G. Sta 43+00

10.50

+0.50%

24" Culvt Pipe

Bottom 6'-0" Wide Conc.-Lined Ditch

B.V.C. Sta 47+50

12.75

300' V.C.

C.G. Sta 49+00

13.00

-0.45±%

E.V.C. Sta 50+50

12.86

Fin. Pavement at ℄ Outbound Lanes

Profile of Existing Pavement at ℄ Outbound Lanes

CB 17
Inv.= 9.00

Existing 3'x1'6" Conc. Box Culvert

24" Culvt Pipe
CDI #2 Inv.= 7.90

(Approx. Location 12" Water

Existing 24" Water)

Culvt #3
Inv. 8.20± (Exstg.)

Existing 8" Culvt Pipe

NOTE:
See Grade Sheets 5533.17 to 5533.20 for Finished Pavt. elevations

37 38 39 40 41 42 43 44 45 46 47 48 49 50 51 52 53

15 10 5 0 5 10 15

NOTE:
PLAN AND PROFILE PREPARED BY THE BOARD OF WATER SUPPLY, CITY & COUNTY OF HONOLULU

PLAN OF WATER SYSTEM

APPROVED _____
MANAGER AND CHIEF ENGINEER, B.W.S.
DATE: _____

PLATE 1—PLAN-PROFILE O. P. R. & R. E. STANDARD
KEUFFEL & ESSER CO., NEW YORK.

WAIALAE AVE.- KALANIANAOLE HWY. PROJECT Nº F 6 (17)

5533.32

K & E Co. No. 346-1C
"IMPERIAL" TRACING CLOTH

FED. ROAD DIST. NO.	STATE	FED. AID PROJ. NO.	FISCAL YEAR	SHEET NO.	TOTAL SHEETS
HAWAII	HAW	FG(17)	1952	34	104

PLAN — SURVEYED, PLOTTED, NOTE BOOK, NO. — ALIGNMENT CHECKED, RT. OF WAY CHECKED — BY — DATE

PROFILE — SURVEYED, PLOTTED, CROSS SECTS. CHECKED, B.M.'s NOTED, NOTE BOOK, NO. — STRUCTURE NOTATIONS CH'KD. — BY — DATE

℄ CURVE DATA
Δ 13° 05' 10"
D_A 9° 32' 35"
R 1885.00
T 516.90
L 927.38
C 625.02

P.C. Sta 57+91.81

P.T. Sta 64+19.19

New R/W Line

6'0"x 4'0" Conc. Box Culvt
Future Road Connection

1-Reverse 12"x6" Tee
Reuse { 1-Hydrant, 1-6" G.V., 1-30" M.H. Frame & Cover
100.0'-6" CI. 250 Pipe
1-Type "C" M.H.
2-Conc. blocks

6'9" Wide Conc-Lined Ditch

6'9"x4'9" Conc Box Culvts
Inv+5.00

4'-0" Wide Conc Lined Ditch
4'-9"x2'-9" Conc Box Culvts

Reuse Hydrant
1-6" 1/8 Bend
50.0'-6" CI. 250 Pipe
2-Conc. Blocks

4'9"x2'6" Conc Box Culvt
CB # 15 Inv 5.90
New R/W Line
CB # 15-A Inv. 4.45
Sta 64+32.55

28°01'00"

℄ Inbound Lanes
℄ Outbound Lanes
℄ Existing Pavement

Banyan Trees

Existing R/W Line

℄ Sta 56+09.88

8'0"x3'6" Box Culvt

24" WATER
12" WATER

Board of Water Supply

Fountain

Beach Road

M.H.# 1 Inv+3.22

LOWER 12" MAIN
4-12" 11/4 Bends
4-Conc. Blocks
1-Conc. Jacket

LOWER 24" MAIN
4-24" 1/32 Bends
4-Conc. Blocks
1-Conc. Jacket
1-24" Sleeve

S.DM.H. # A

Existing 30" Wide Pavement

Existing R/W Line

Relocate Hydrant No 1674

Relocate Hyds. Nos. 1671-1672

Future Road Connection

True North
Scale 1"=50'

200' V.C.

P.V.C. Sta 53+50 Elev 11.45
E.V.C. Sta 55+50 Elev 11.40
C.G. Sta 57+50 Elev 13.00
E.V.C. Sta 59+00 Elev 12.40
E.V.C. Sta 61+00 Elev 12.85
300' V.C.
P.V.C. Sta 63+50 Elev 0.50

-0.454.5 %
+0.40 %
-0.50 %

Profile of Existing Ground at ℄ Inbound Lanes
Fin. Pavement at ℄ Inbound Lanes

Bottom C.G. 4'-0"x2'-0" Conc. Box Culvt and C.G. Wide Conc Lined Ditch

24" Culvt Pipe

Bottom Conc. Lined Ditch

8'-0"x3'-0" Conc. Box Culvt

Existing 24" Water

Double Barrel 60" C.M.P. Culvt Pipe

C.B.# 15 Inv+2.00

Profile of Existing Pavement at ℄ Outbound Lanes
Fin. Pavement at ℄ Outbound Lanes

Existing 24" Conc. Pipe Culvert

Approx. Location of Water

Existing 24" Water

Existing 30" Conc. Pipe Culvt

Existing 12" Water

C.B.# 14 Inv+7.00

8'-0"x3'-0" Conc Box Culvert

Existing 30" Conc. Pipe Culvert

NOTE:
See Grade Sheets No. 5533.17 to 5533.20 for Finished Pavt. elevations.

NOTE
PLAN AND PROFILE PREPARED BY THE BOARD OF WATER SUPPLY, CITY & COUNTY OF HONOLULU

PLAN OF WATER SYSTEM

APPROVED: _____
MANAGER AND CHIEF ENGINEER, B.W.S.
DATE: _____

PLATE 1—PLAN-PROFILE O. P. R. & R. E. STANDARD
KEUFFEL & ESSER CO., NEW YORK.
K & E Co. No. 346-1C "IMPERIAL" TRACING CLOTH

WAIALAE AVE. - KALANIANAOLE HWY. PROJECT NO F 6 (17)

5533.33

FED. ROAD DIST. NO.	STATE	FED. AID PROJ. NO.	FISCAL YEAR	SHEET NO.	TOTAL SHEETS
HAWAII	HAW	F G(17)	1952	35	104

PLAN	DATE	BY
SURVEYED		
PLOTTED		
NOTE BOOK ALIGNMENT CHECKED		
NO. RT. OF WAY CHECKED		

PROFILE	DATE	BY
SURVEYED		
PLOTTED		
NOTE BOOK GRADES CHECKED		
NO. B. M.'S NOTED		
STRUCTURE NOTATIONS CH'KD.		

4'9"x2'6" Conc Box Culvt | 30" Culvt Pipe | Excavated Open Ditch | 24" Culvt Pipe

Future Road Connection

CB#15 Inv= 5.00

New R/W Line

4-0" Wide Conc-Lined Ditch with exceptions

Inv El = 6.00

4'9"x2'6" Conc Box Culvts

4'9"x2'9" Conc Box Culvt

Beuse Hydrant 40.0'-6" CI. 250 Pipe 1-Conc. Block

Salvage-6" 1/4 Bend Beuse Hydrant 40.0'-6" CI. 250 Pipe 1-Conc. Block

END OF PROJ. No. F G (17) Sta. 78+00

P.I. Sta. 77+44.40
Δ = 17° 44' 40"
T = 320.41
L = 500.00
R = 1613.20
E = 28.83

4'9"x2'6" Conc. Box Culvts Inv= 3.50

New R/W Line

Inv El = 4.50

CRM Ditch

Wire Fence

Wooden Fence

Wooden Comf. Station

Wooden Comf. Station

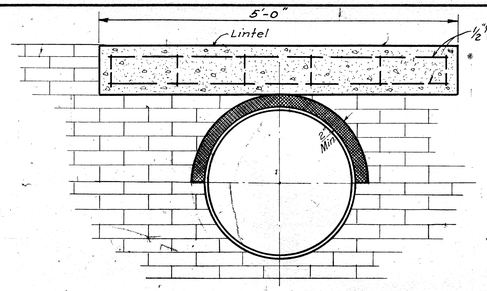
Wire Fence

Wooden Fence

Wooden Fence

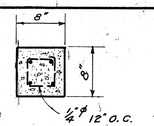
Wooden

FED. ROAD DIST. No.	STATE	FED. AID PROJ. No.	FISCAL YEAR	SHEET No.	TOTAL SHEETS
HAWAII	HAW	F G (17)	1952	36	104

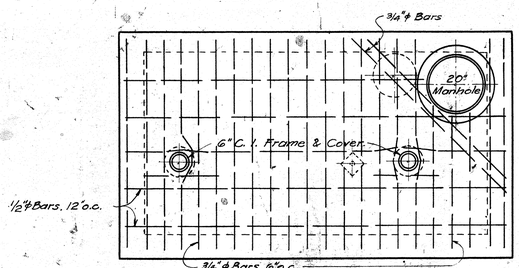


DETAIL OF LINTEL & ASPHALT FILLER

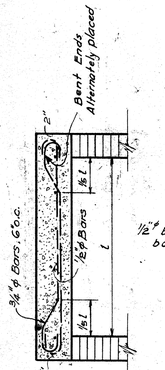
Scale : 1" = 1'-0"

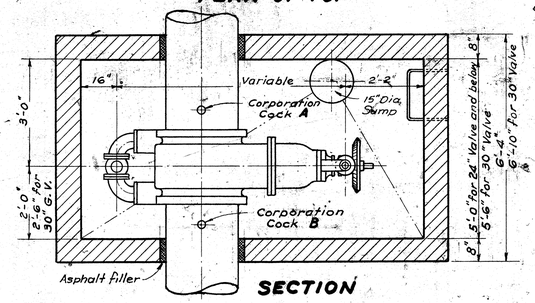


SECTION THRU LINTEL

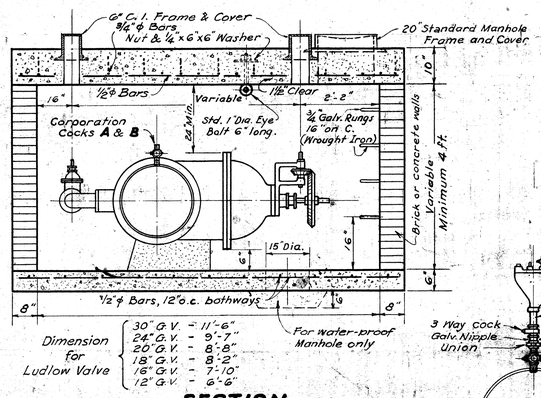


PLAN OF TOP





SECTION

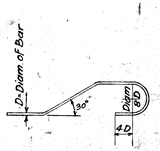


SECTION

TYPE "A" MANHOLE

FOR BEVEL GEARED GATE VALVES

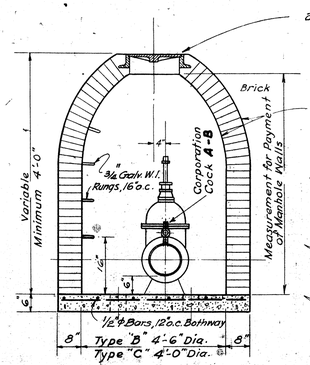
Scale : ½" = 1'-0"



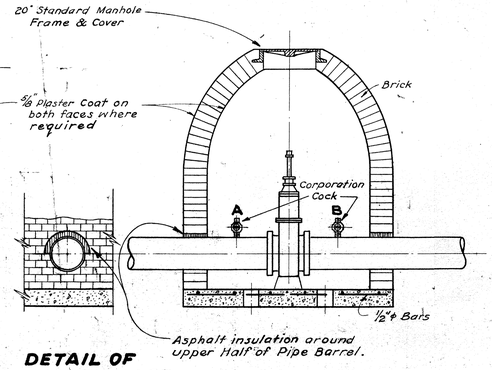
BAR BENDING DETAIL

NOTE:

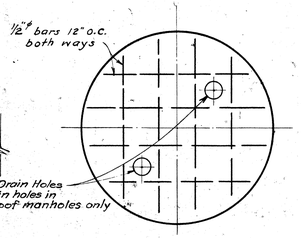
All valves 16" and larger without Spur or Bevel Gears to be installed in Type "A" Manholes for Spur-Geared Gate Valves.



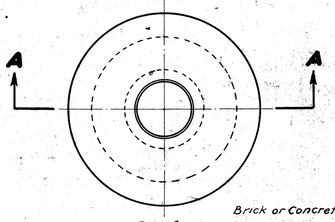
SECTION A-A



DETAIL OF ASPHALT FILLER



STEEL DETAIL IN BOTTOM SLAB



PLAN

TYPES "B" AND "C" MANHOLES

TYPE "B" 4'-6" DIA. (For 12" Valve)

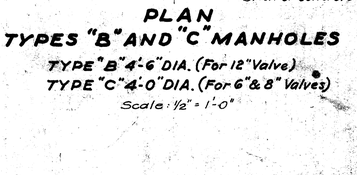
TYPE "C" 4'-0" DIA. (For 6" & 8" Valves)

Scale : ½" = 1'-0"

TABLE "A"

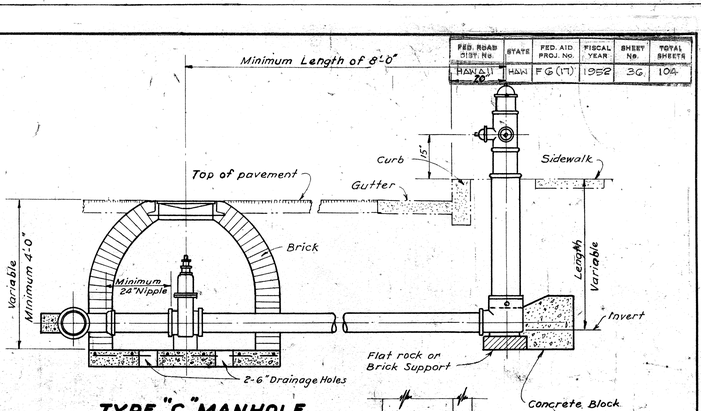
REQUIRED CORPORATION COCK SIZES

DIA. OF MAIN INCHES	INLET SIZE CORP COCK	
	A	B
6	1"	1"
8	1"	1"
12	1"	1"
16	1"	1"
20	1"	1"
24	1½"	1"
36	1½"	1"
42	1½"	1"

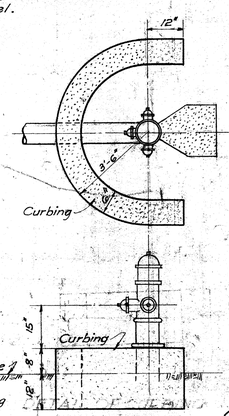


DETAIL OF RUNG

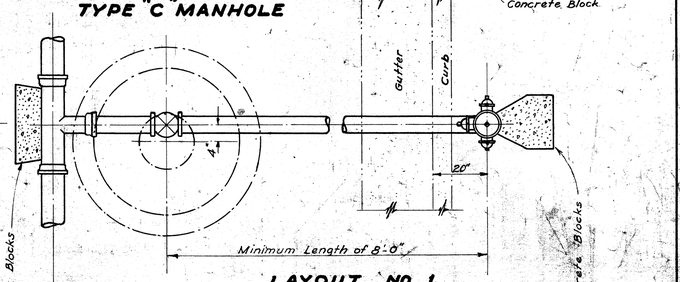
Scale 1½" = 1'-0"



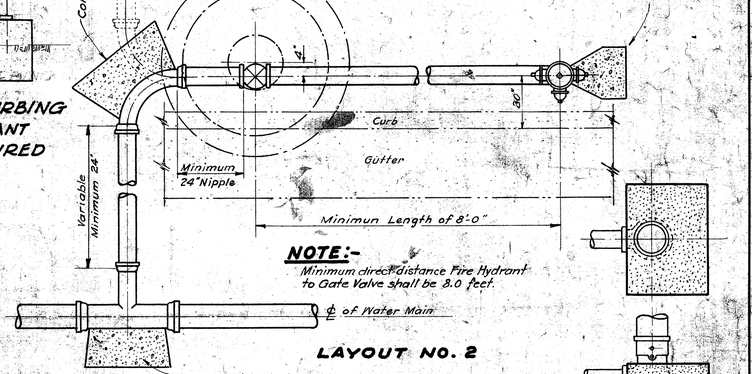
TYPE "C" MANHOLE



DETAIL OF CURBING AT HYDRANT WHERE REQUIRED



LAYOUT NO. 1



LAYOUT NO. 2

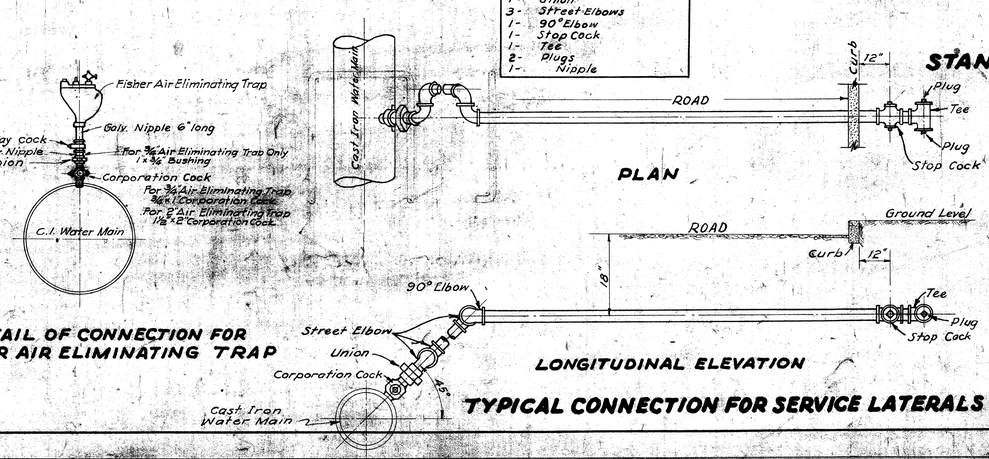
NOTE:-

Minimum direct distance Fire Hydrant to Gate Valve shall be 8.0 feet.

CONCRETE BLOCK FOR MATHEWS HYDRANT ONLY

STANDARD FIRE HYDRANT LAYOUT

Scale: ½" = 1'-0"



DETAIL OF CONNECTION FOR FISHER AIR ELIMINATING TRAP

PLAN

LONGITUDINAL ELEVATION

TYPICAL CONNECTION FOR SERVICE LATERALS

SCHEDULE OF FITTINGS
1- Corporation Cock
1- Union
3- Street Elbows
1- 90° Elbow
1- Stop Cock
1- Tee
2- Plugs
1- Nipple

NOTE: These details were prepared in the office of the Board of Water Supply, City & County of Honolulu.

TERRITORIAL HIGHWAY DEPARTMENT

TERRITORY OF HAWAII

BOARD OF WATER SUPPLY STANDARD DETAILS

WAIALAE AVE. - KALANIANAOLE HWY.

PROJECT Nº F 6 (17)

Scale: As Noted Nov. 1951

SHEET Nº OF SHEETS

5533.36