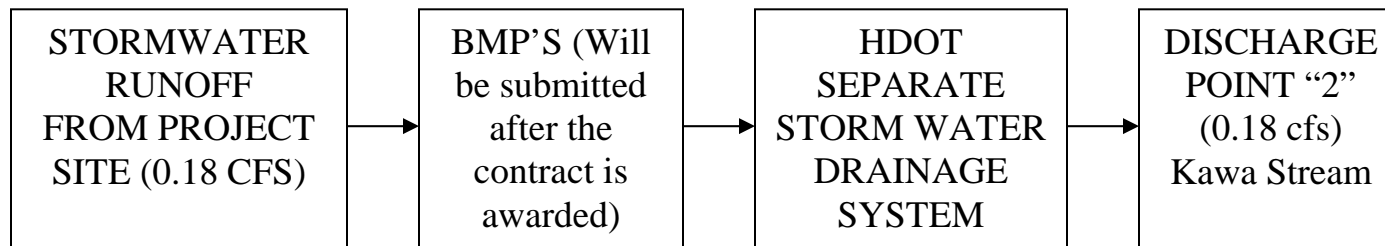
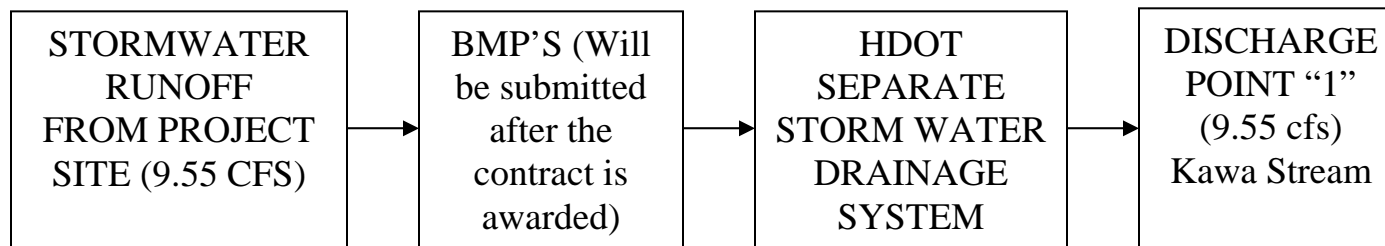
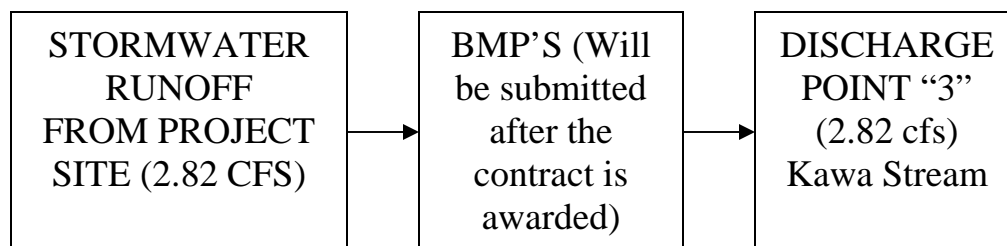


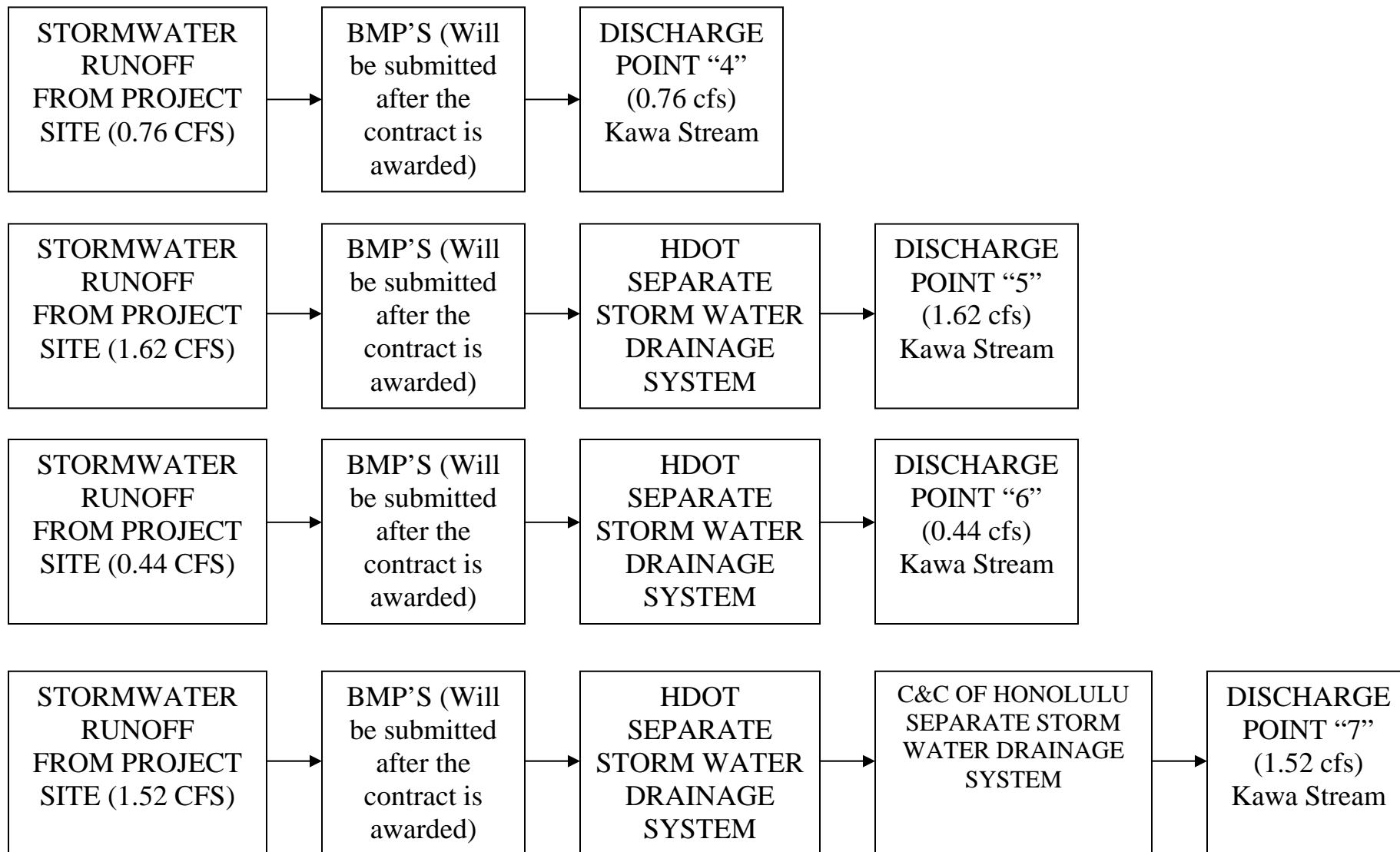
FLOW CHART FOR KANEOHE BAY DRIVE, KAMEHAMEHA HIGHWAY TO NANAMOANA STREET
Project No.: 65AB-01-04M

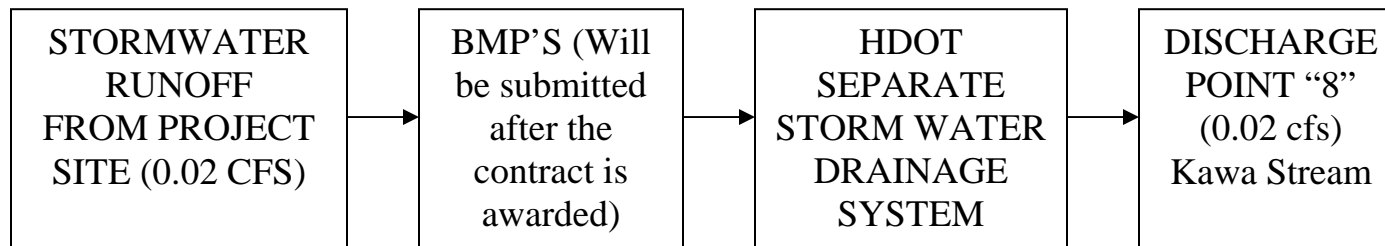


BL Sta. 34+40 to BL Sta. 55+20

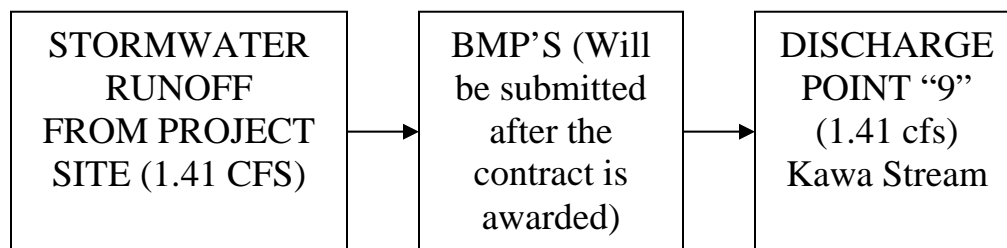


BL Sta. 34+80 to BL Sta. 37+70





BL Sta. 61+55 to BL Sta. 75+80



BL Sta. 76+25 to BL Sta. 82+70

