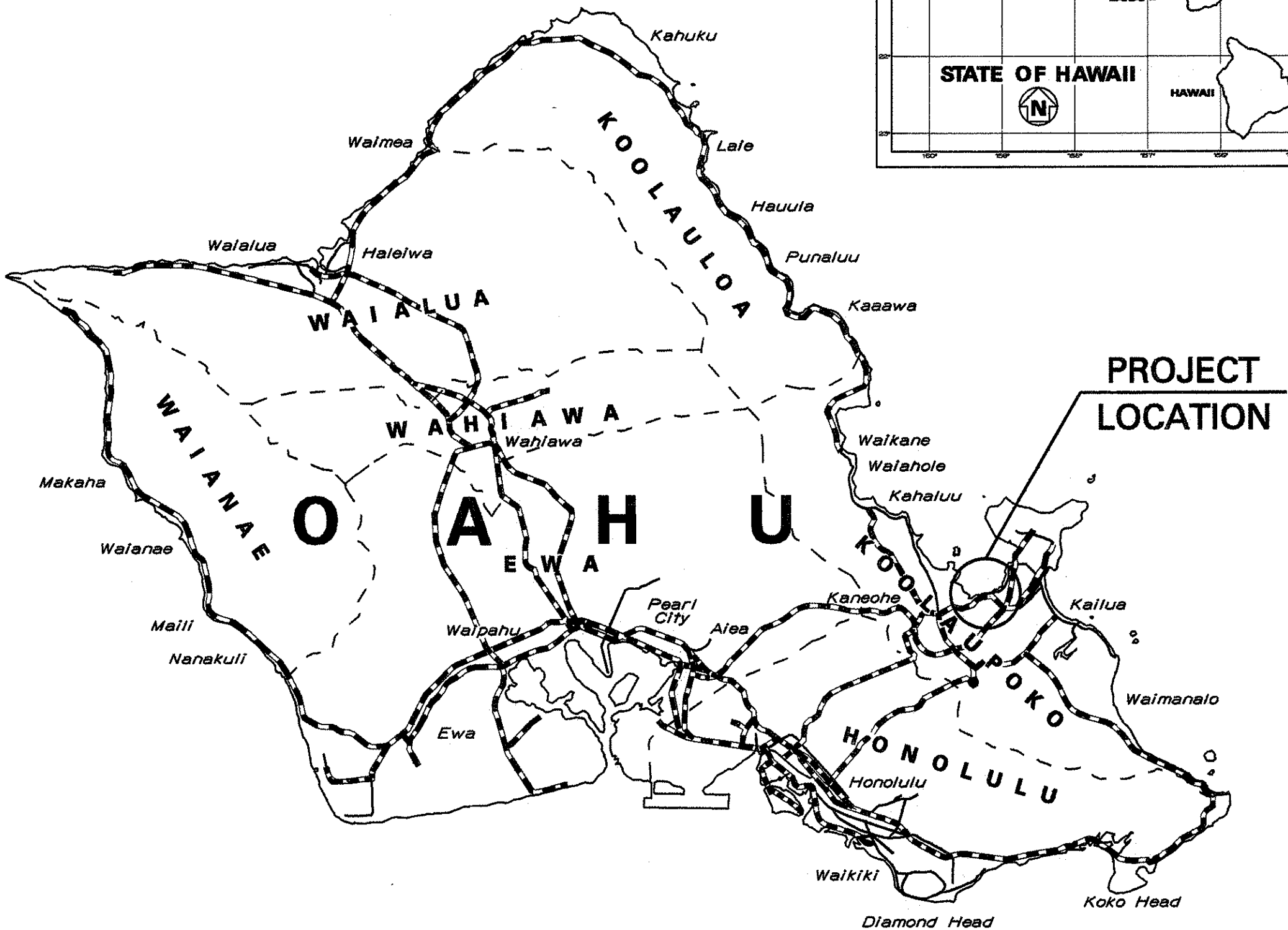
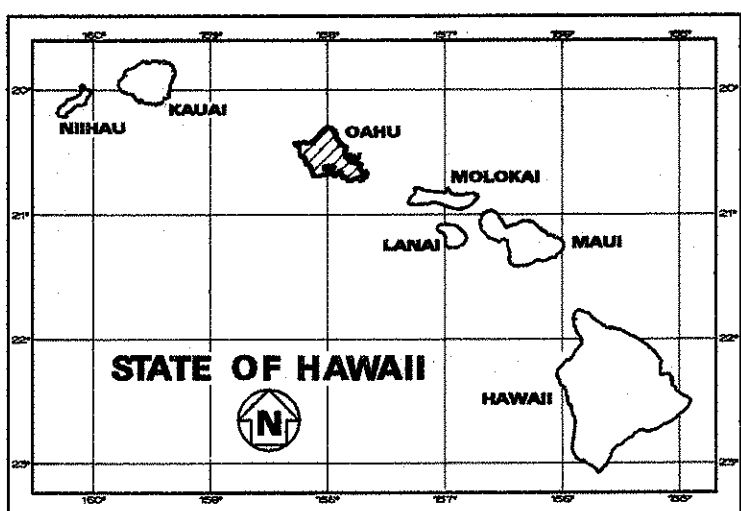



INDEX TO DRAWINGS	
SHEET NO.	DESCRIPTION
1	TITLE SHEET
2	STANDARD PLAN SUMMARY
3-4	GENERAL NOTES & LEGEND
5-6	ROADWAY PLAN
7-21	GUARDRAIL DETAILS
22	CONSTRUCTION PHASE NOTES & LEGEND
23-24	CONSTRUCTION PHASE
25	DRAINAGE PLAN
26-28	DRAINAGE DETAILS
29	PAVEMENT MARKING LEGEND DETAILS & NOTES
30	PAVEMENT MARKING & SIGNING PLAN
31	TRAFFIC SUMMARY
32	TRAFFIC SIGNAL LEGEND & NOTES
33-38	TRAFFIC SIGNAL PLAN
39-44	TRAFFIC SIGNAL DETAILS
45	PULLBOX & COVER DETAILS
46	CONTROLLER CABINET DETAILS
47	LOOP DETECTOR DETAILS

STATE OF HAWAII
DEPARTMENT OF TRANSPORTATION
HIGHWAYS DIVISION
HONOLULU, HAWAII
"AS-BUILT"
PLANS FOR
MOKAPU SADDLE ROAD
TRAFFIC SIGNALS AT H-3 ON-RAMP
FEDERAL AID PROJECT NO. STP-065-1(6)
DISTRICT OF KOOLAUPOKO
ISLAND OF OAHU

FED. ROAD DIST. NO.	STATE	FED. AID PROJ. NO.	FISCAL YEAR	SHEET NO.	TOTAL SHEETS
HAWAII	HAW.	STP-065-1(6)	2000	1	47

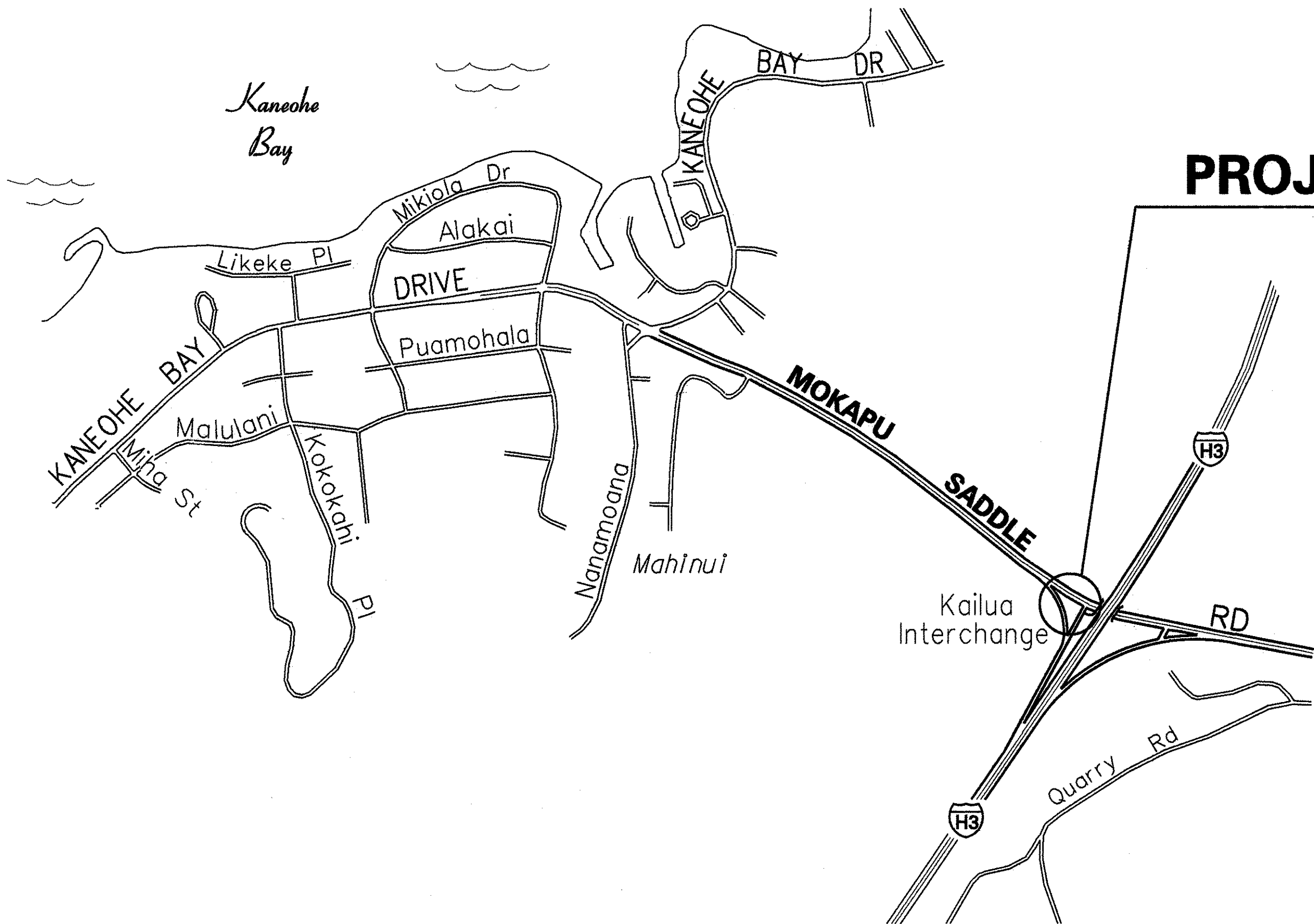


LOCATION MAP



SCALE IN MILES

MILE POST 2.35 TO MILE POST 2.45



PROJECT LOCATION



LOCATION PLAN

SCALE IN HUNDRED FEET

CHANGES MADE DURING CONSTRUCTION HAVE BEEN INCORPORATED ON THESE PLANS EXCEPT CHANGES IN THE ORIGINAL THEORETICAL QUANTITIES. FOR ACTUAL QUANTITIES, REFER TO PROJECT LEDGER AND/OR COMPUTATION BOOK.
Shawn Pany 8/12/02
PROJECT ENGINEER DATE

DEPARTMENT OF TRANSPORTATION STATE OF HAWAII	
APPROVED:	
<i>Shawn Pany</i>	8/12/02
DIR. OF TRANSPORTATION	DATE

HWY-TD
DESIGNED BY
Richard Akana
P. S. & E. BY
692-7682
PHONE
Jan., 1999
DATE