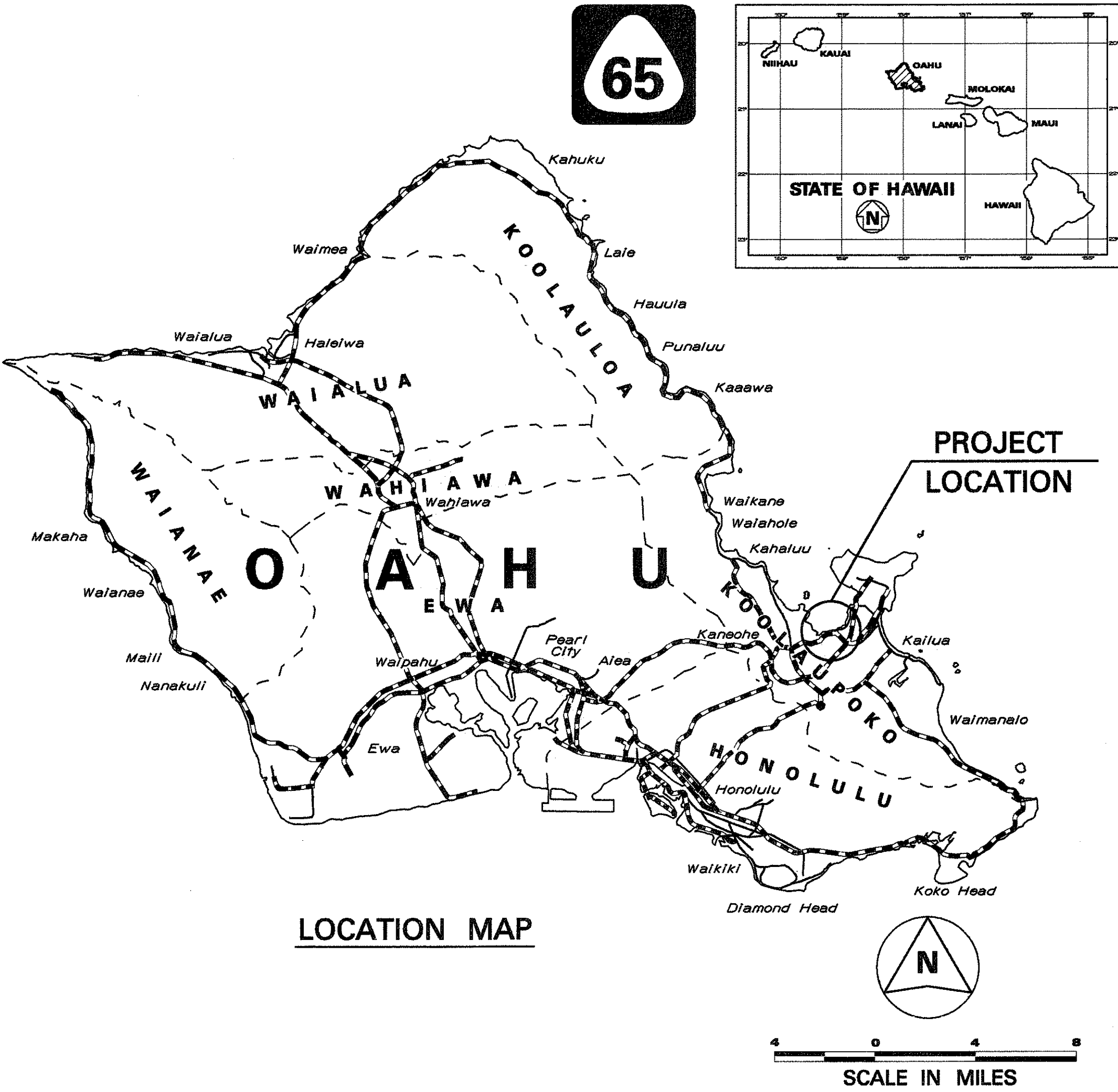
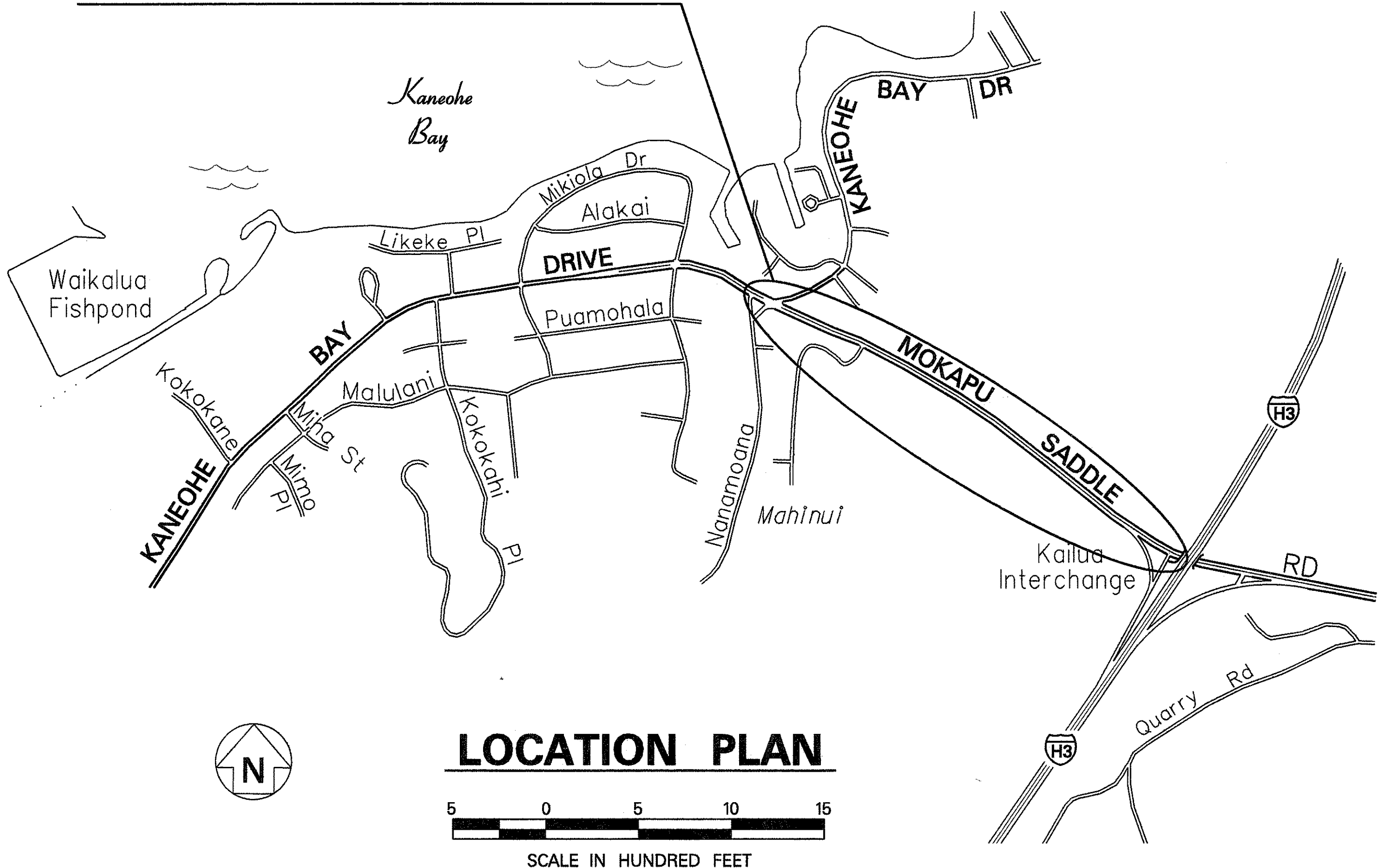


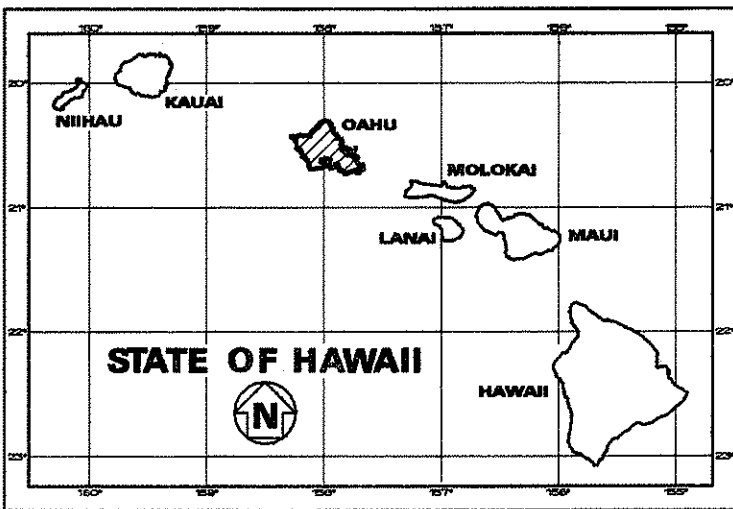
INDEX TO DRAWINGS	
SHEET NO.	DESCRIPTION
1	TITLE SHEET
2	STANDARD PLAN SUMMARY
3	GENERAL NOTES
4	GENERAL NOTES & LEGEND
5	ROADWAY PLAN
6 - 7	CURB RAMP DETAILS
8	PAVEMENT MARKING LEGEND & NOTES
9 - 10	PAVEMENT MARKING & SIGNING PLAN
11	TRAFFIC SUMMARY
12	SIGN MOUNTING DETAIL
13	TRAFFIC SIGNAL LEGEND & NOTES
14 - 17	TRAFFIC SIGNAL PLANS
18	TRAFFIC SIGNAL CONDUIT & CABLE SCHEDULE
19	TRAFFIC SIGNAL DETAILS PEDESTRIAN PUSHBUTTON DETAILS
20	PULLBOX COVER DETAILS
21	CONTROLLER CABINET DETAILS
22	LOOP DETECTOR DETAILS

STATE OF HAWAII
DEPARTMENT OF TRANSPORTATION
HIGHWAYS DIVISION
HONOLULU, HAWAII
"AS-BUILT"
PLANS FOR
MOKAPU SADDLE ROAD
TRAFFIC SIGNALS AT KANEOHE BAY DRIVE
FEDERAL AID PROJECT NO. STP-065-1(7)
DISTRICT OF KOOLAUPOKO
ISLAND OF OAHU

PROJECT LOCATION



FED. ROAD DIST. NO.	STATE	FED. AID PROJ. NO.	FISCAL YEAR	SHEET NO.	TOTAL SHEETS
HAWAII	HAW.	STP-065-1(7)	2000	1	22



NO SIGNIFICANT CHANGES WERE MADE DURING CONSTRUCTION ON THESE PLANS EXCEPT CHANGES IN THE ORIGINAL THEORETICAL QUANTITIES. FOR ACTUAL QUANTITIES, REFER TO PROJECT LEDGER AND/OR COMPUTATION BOOK.
G. H. P. 10/1/01
RESIDENT ENGINEER DATE

DEPARTMENT OF TRANSPORTATION
STATE OF HAWAII
APPROVED: *Kayn Hayschick* 6/30/99
DIR. OF TRANSPORTATION DATE

DESIGNED BY
CASEY ABE
P.S. & E. BY
692-7680
PHONE
JUNE, 1999
DATE