FED. ROAD DIST. No.	STATE	FED. AID PROJ. No.	FISCAL YEAR	SHEET No.	TOTAL SHEETS
HAWAII	HAW	US-0630(1)	1958	14	27

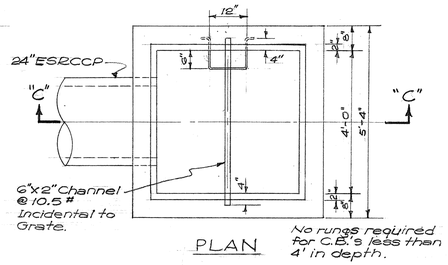

PLAN

No rungs required for C.B.'s less than 4' in depth.

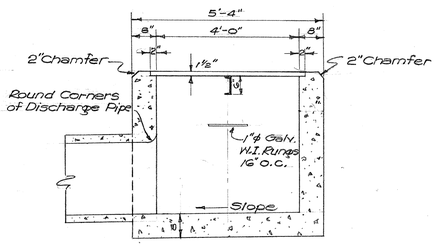

SECTION "C-C"

CATCH BASIN DETAIL-TYPE "F"

Scale: 1/2" = 1'-0"

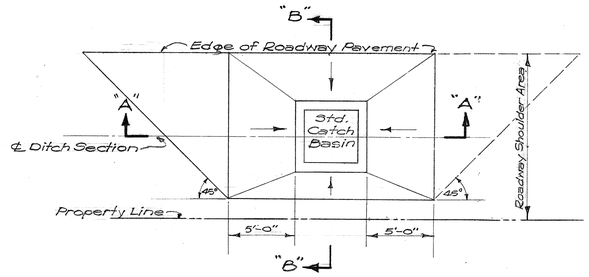

PLAN

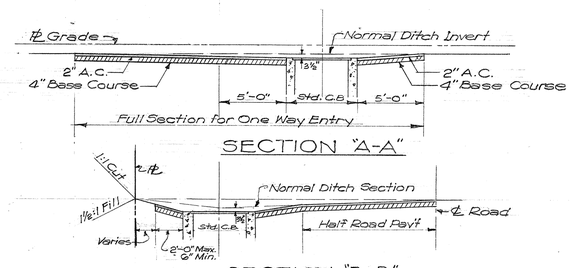

SECTION "A-A"

SECTION "B-B"

DETAIL A.C. APRON FOR C.B. ENTRY

Scale: 3/16" = 1'-0"

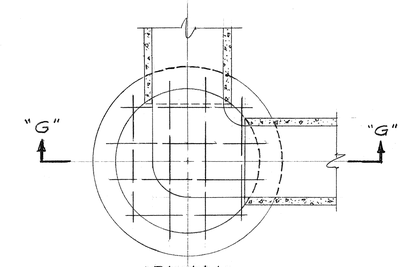

PLAN

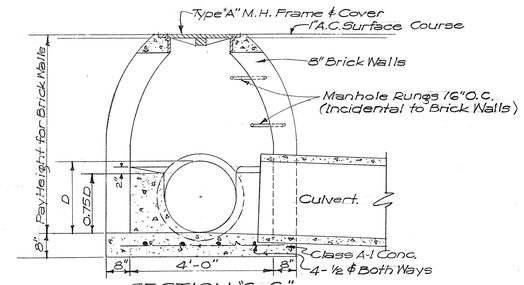

SECTION "G-G"

DETAIL OF MANHOLE TYPE "A"

Scale: 1/2" = 1'-0"

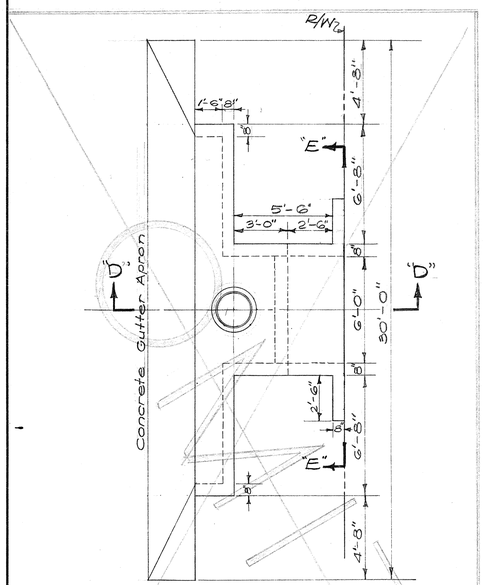

PLAN

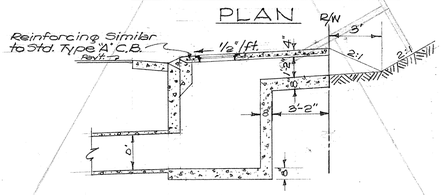

SECTION "D-D"

SPECIAL CATCH BASIN INLET

Scale: 1/4" = 1'-0"

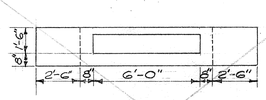

SECTION "E-E"

PLAN

GRATING DETAIL

Scale: 1/2" = 1'-0"

ORIGINAL PLAN		DATE
	SURVEY PLOTTED BY	
	DESIGNED BY	
	DRAWN BY	
	TRACED BY	
NOTE BOOK	QUANTITIES BY	
No.	QUANTITIES CHECKED BY	
	CHECKED BY	

TERRITORIAL HIGHWAY DEPARTMENT
TERRITORY OF HAWAII

STORM DRAIN DETAILS

Scale as Noted — April 1958

SHEET No. OF SHEETS

5946.14

PRINTED ON DIEPO 1000H CLEARPRINT