



INDEX TO DRAWINGS	
SHEET NO.	DESCRIPTION
1	TITLE SHEET
2	GENERAL NOTES, TYPICAL SECTIONS, AND SCHEDULES
3-4	ROADWAY PLANS
5-6	PAVEMENT MARKINGS
7	RAISED PAVEMENT MARKERS



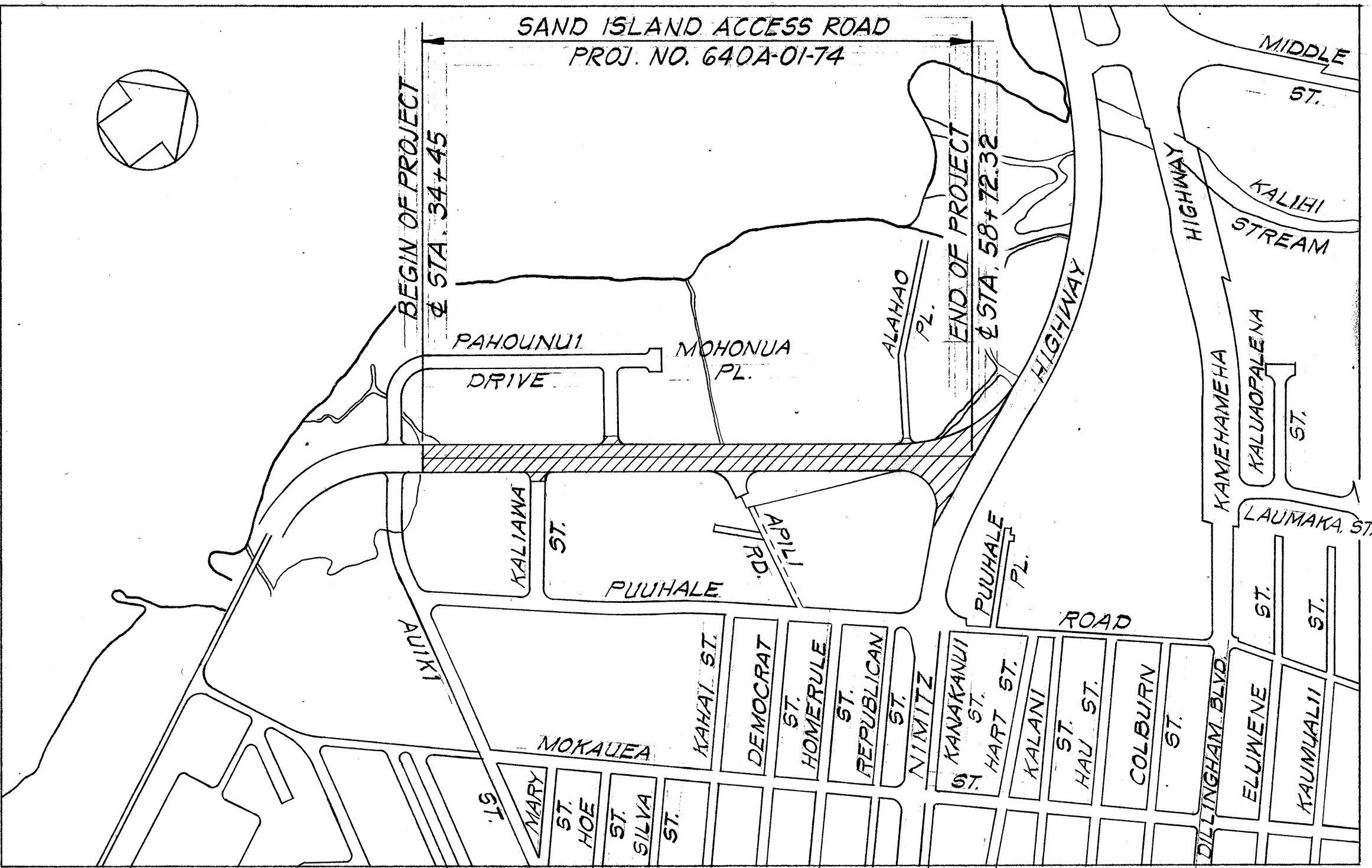
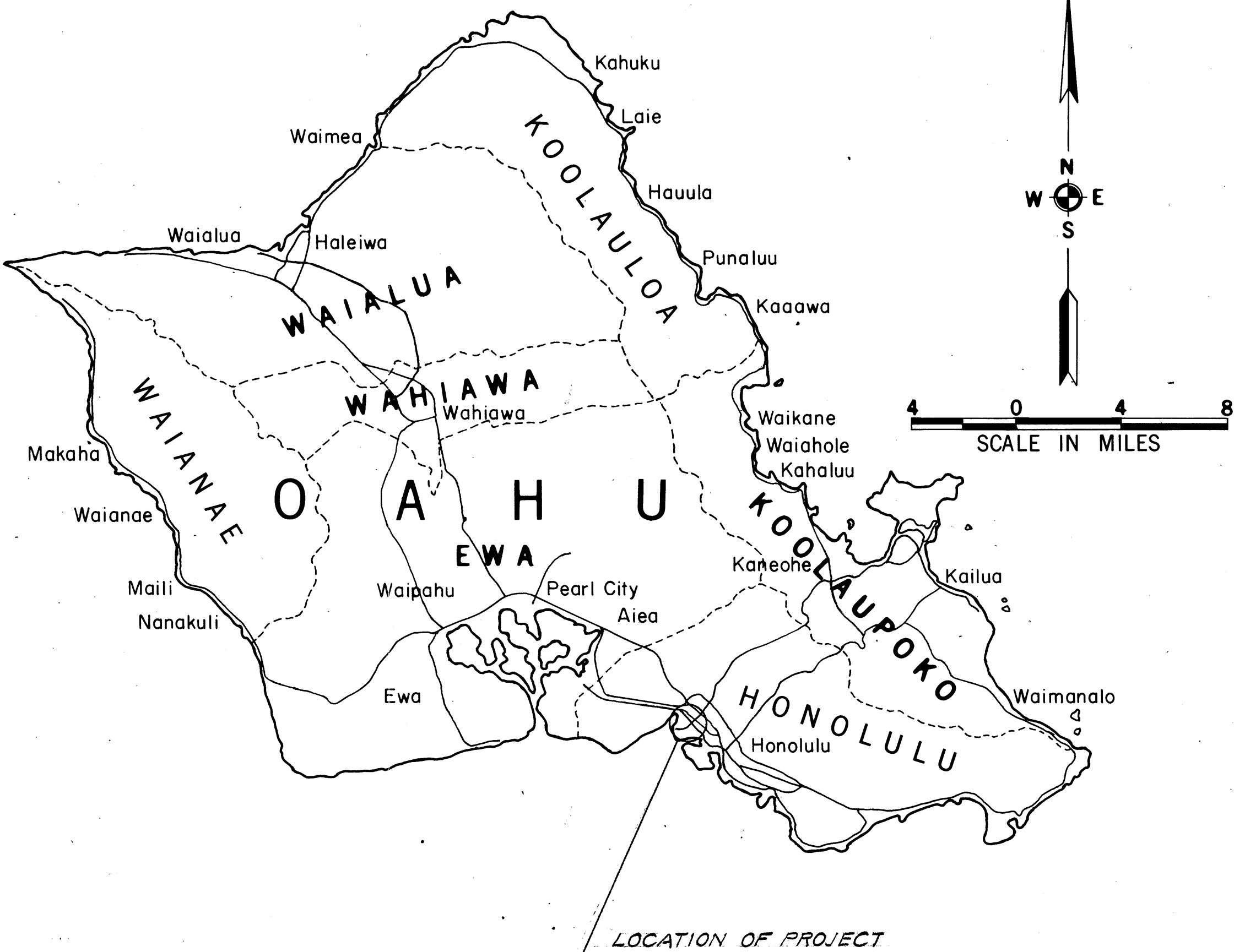
STATE OF HAWAII
DEPARTMENT OF TRANSPORTATION
HIGHWAYS DIVISION

HONOLULU, HAWAII
"AS-BUILT"
PLANS FOR

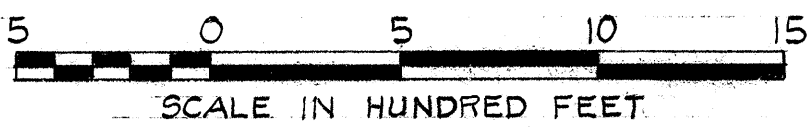
RESURFACING A PORTION OF
SAND ISLAND ACCESS ROAD

AUIKI ST. TO NIMITZ HIGHWAY
PROJECT NO. 640A-01-74

DISTRICT OF HONOLULU
ISLAND OF OAHU



LAYOUT PLAN



LENGTH OF PROJECT.....0.46 MILE

ALL CHANGES MADE DURING CONSTRUCTION HAVE BEEN INCORPORATED ON THESE PLANS IN RED EXCEPT CHANGES IN THE ORIGINAL THEORETICAL QUANTITIES. FOR ACTUAL QUANTITIES, REFER TO PROJECT LEDGER AND/OR COMPUTATION BOOK.

[Signature]
PROJECT ENGINEER

3/28/78
DATE

DEPARTMENT OF TRANSPORTATION STATE OF HAWAII	
APPROVED:	
<i>[Signature]</i> DIR. OF TRANSPORTATION	11/19/73 DATE

Mike Milne
DESIGN ENGR.

C
HWY. DESIGN UNIT

548-7400
PHONE

Nov, 1973
DATE