

INDEX TO DRAWINGS	
SHEET NO.	DESCRIPTION
1	TITLE SHEET
2	STANDARD PLANS
3-4	GENERAL NOTES
5-7	EROSION CONTROL NOTES
8-24	ROADWAY PLANS
25-26	TYPICAL SECTIONS AND DETAILS
27-30	GUARDRAIL DETAILS
31-35	ENHANCED VEHICULAR CLASSIFICATION STATION PLANS AND DETAILS
36-39	PAVEMENT MARKING LEGEND, DETAILS AND NOTES
40-56	STRIPING AND SIGNAGE PLANS
57-60	STRIPING AND SIGNAGE DETAILS

STATE OF HAWAII

DEPARTMENT OF TRANSPORTATION

HIGHWAYS DIVISION

HONOLULU, HAWAII

PLANS FOR

LIKELIKE HIGHWAY

SAFETY IMPROVEMENTS

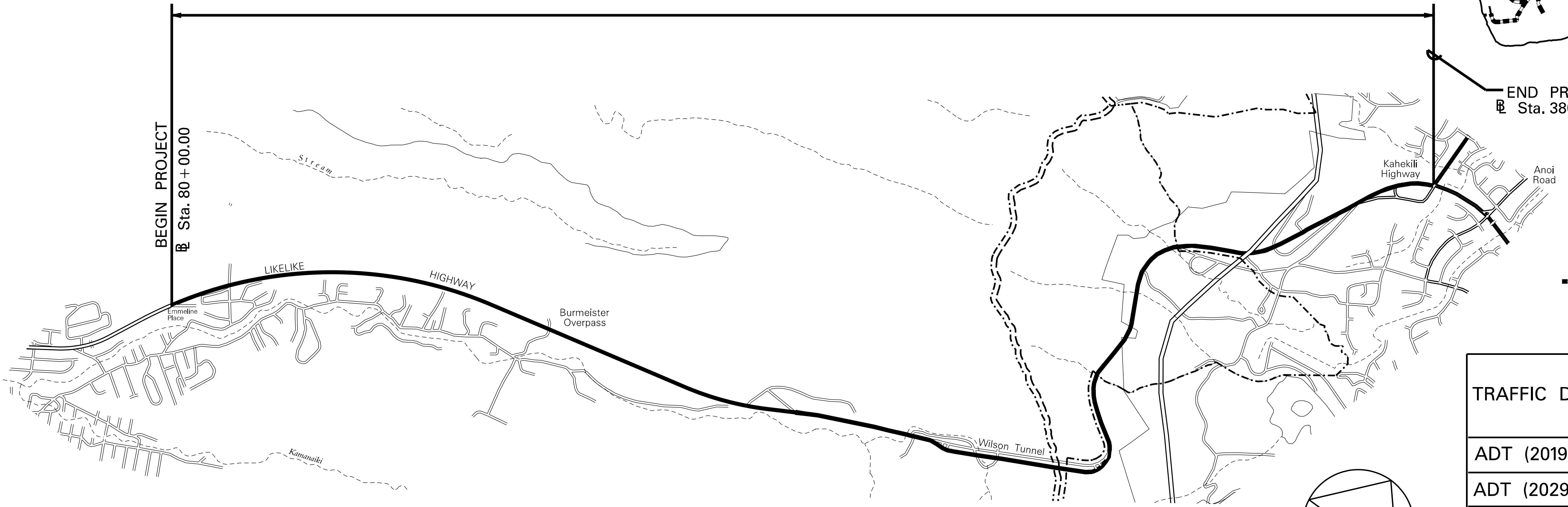
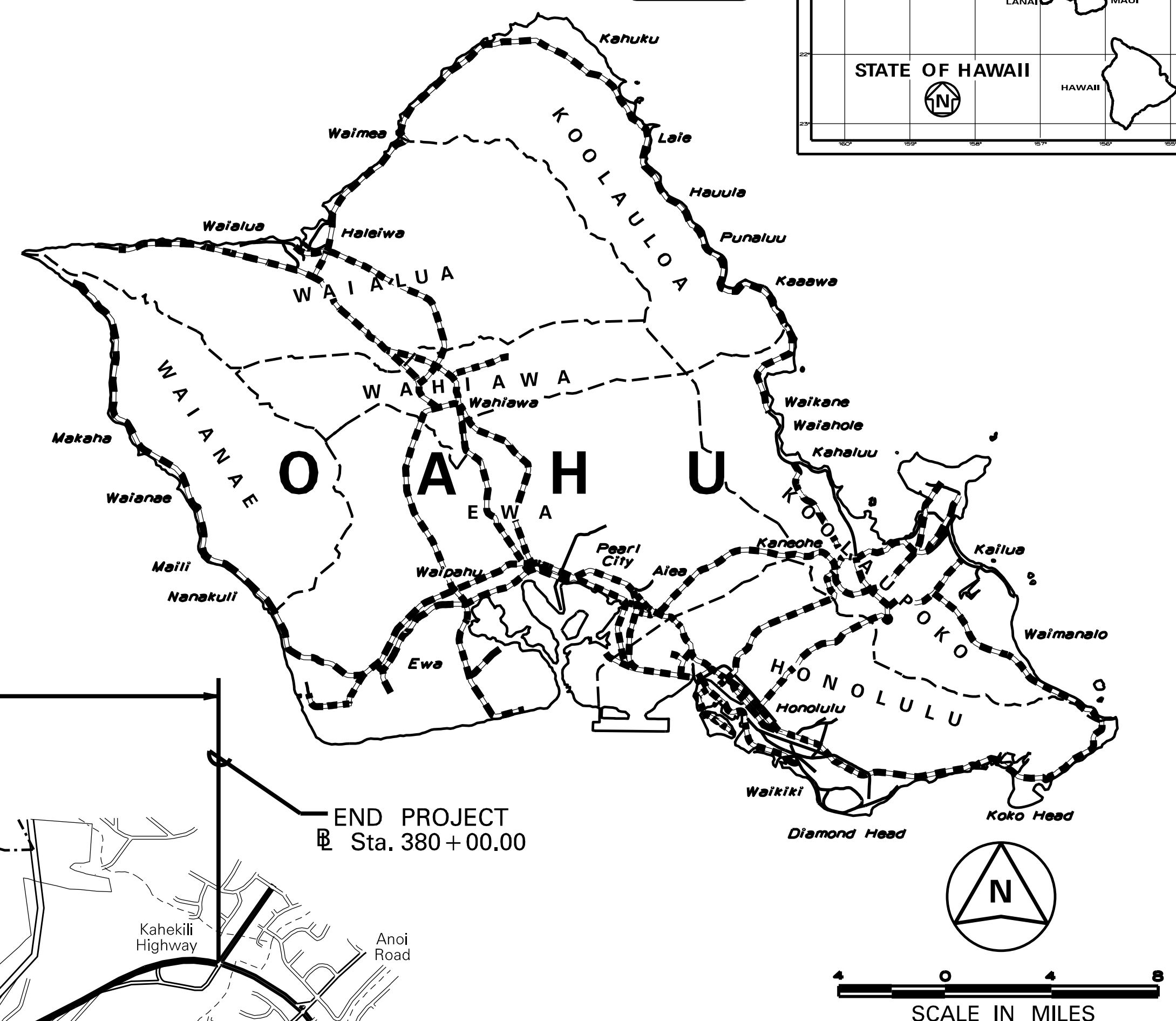
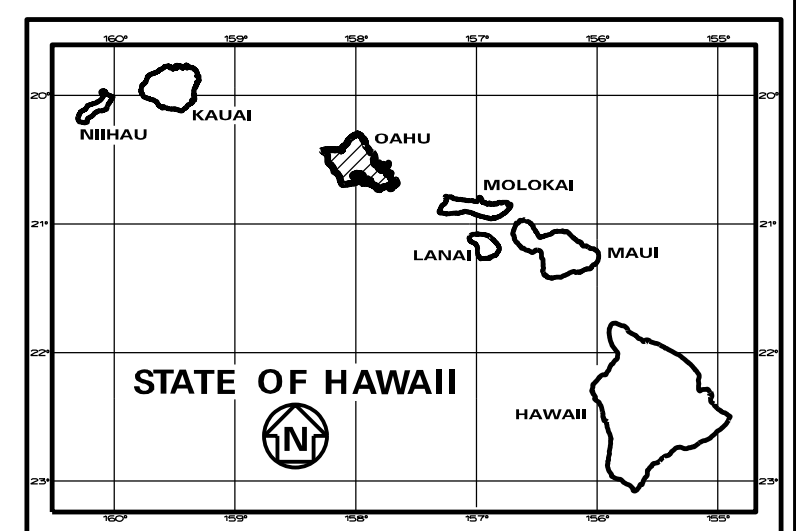
EMMELINE PLACE TO KAHEKILI HIGHWAY

FEDERAL AID PROJECT NO. NH-063-1(025)

DISTRICTS OF HONOLULU TO KOOLAUPOKO

ISLAND OF OAHU


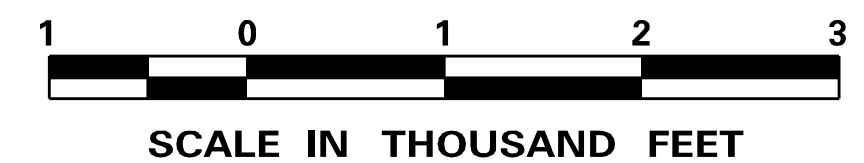
FED. ROAD DIST. NO.	STATE	FED-AID PROJ. NO.	FISCAL YEAR	SHEET NO.	TOTAL SHEETS
HAWAII	HAW.	NH-063-1(025)	2022	1	60



----- FEDERAL AID PROJECTS PREVIOUSLY CONSTRUCTED OR UNDER CONSTRUCTION

MILE POST 2.67 TO MILE POST 8.28

TRAFFIC DATA	LIKELIKE HIGHWAY EMMELINE PLACE TO WILSON TUNNEL M.P. 2.67 to 5.76	LIKELIKE HIGHWAY WILSON TUNNELS TO KAHEKILI HIGHWAY M.P. 5.76 to 8.28
ADT (2019)	35,900	53,400
ADT (2029)	37,300	58,700
DHV	3,360	4,990
Design K	9.0	8.5
Design D	80/20	80/20
Design T	5.0	4.0
T24	4.5	4.0



MAY 2022 DATE

692-7570 PHONE

HWY-DD MANAGED BY

HWY-DD DESIGNED BY

DEPARTMENT OF TRANSPORTATION STATE OF HAWAII	
APPROVED:	
	Jun 7, 2022
DIR. OF TRANSPORTATION	DATE