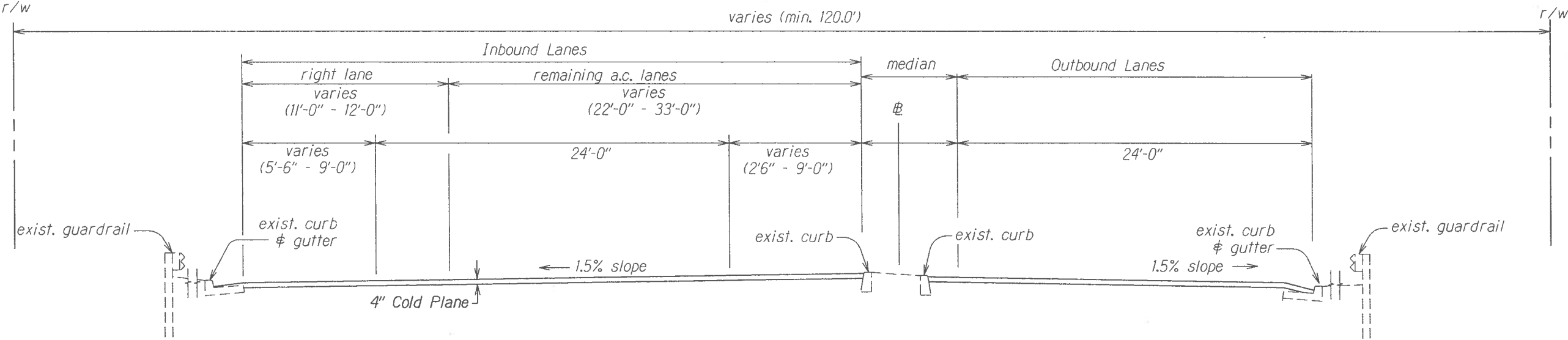
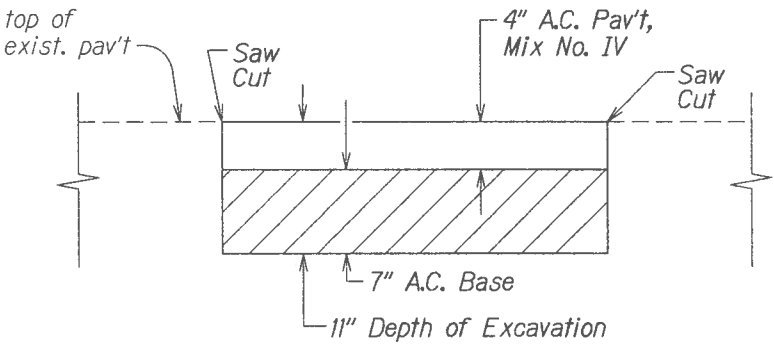


Attachment A-4
Portions of Contract Plans

FED. ROAD DIST. NO.	STATE	FED. AID PROJ. NO.	FISCAL YEAR	SHEET NO.	TOTAL SHEETS
HAWAII	HAW.	NH-063-1(19)/STP-063-1(20)	1995	5	78



TYPICAL SECTION ON TANGENT
LIKELIKE HIGHWAY
± Sta. 17+00 to ± Sta. 62+00
 Scale: 1/4" = 1'



RECONSTRUCTION AREA DETAIL
± STA. 17+00 to ± STA. 62+00
 Scale : 1 1/2" = 1'-0"

SURVEY PLOTTED BY	DATE
DRAWN BY	6/06/95
DESIGNED BY	
CHECKED BY	
ORIGINAL PLAN	
NOTE BOOK	
dd/mh	
N:20ktsldgn	

STATE OF HAWAII
DEPARTMENT OF TRANSPORTATION
HIGHWAYS DIVISION

TYPICAL SECTION

LIKELIKE HIGHWAY RESURFACING

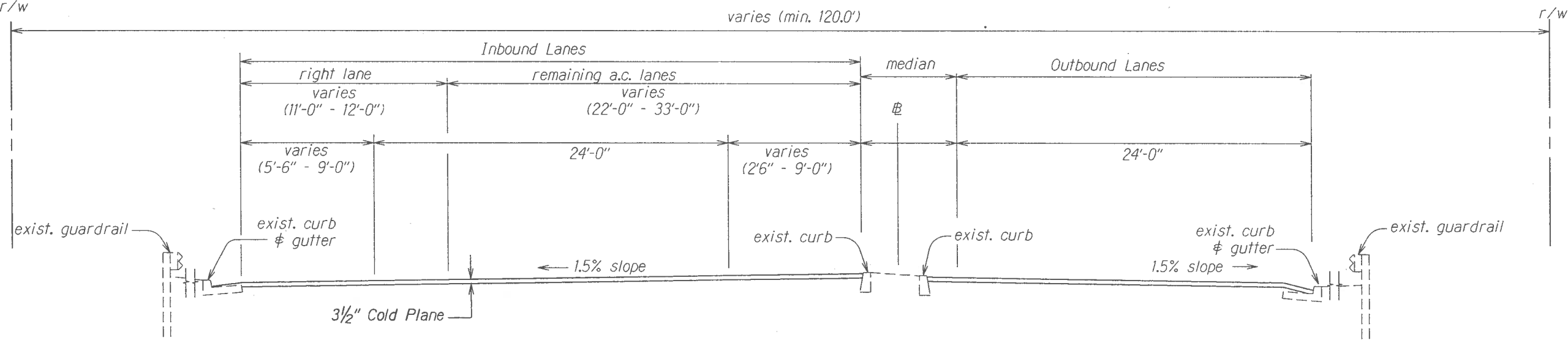
School Street to Emmeline Place

FederalAid Project No. xx

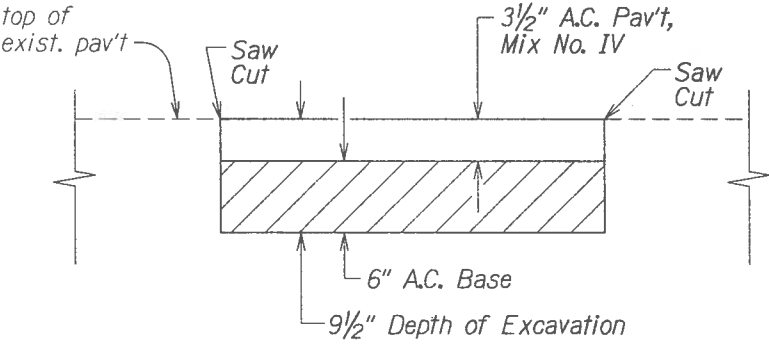
Scale: XX Date: XX, 199X

SHEET No. 1 OF 2 SHEETS

FED. ROAD DIST. NO.	STATE	FED. AID PROJ. NO.	FISCAL YEAR	SHEET NO.	TOTAL SHEETS
HAWAII	HAW.	NH-063-1(19)/STP-063-1(20)	1995	5	78



TYPICAL SECTION ON TANGENT
LIKELINE HIGHWAY
 Sta. 62+00 to Sta. 80+50
 Scale: 1/4" = 1'



RECONSTRUCTION AREA DETAIL
 Sta. 17+00 to Sta. 62+00
 Scale: 1 1/2" = 1'-0"

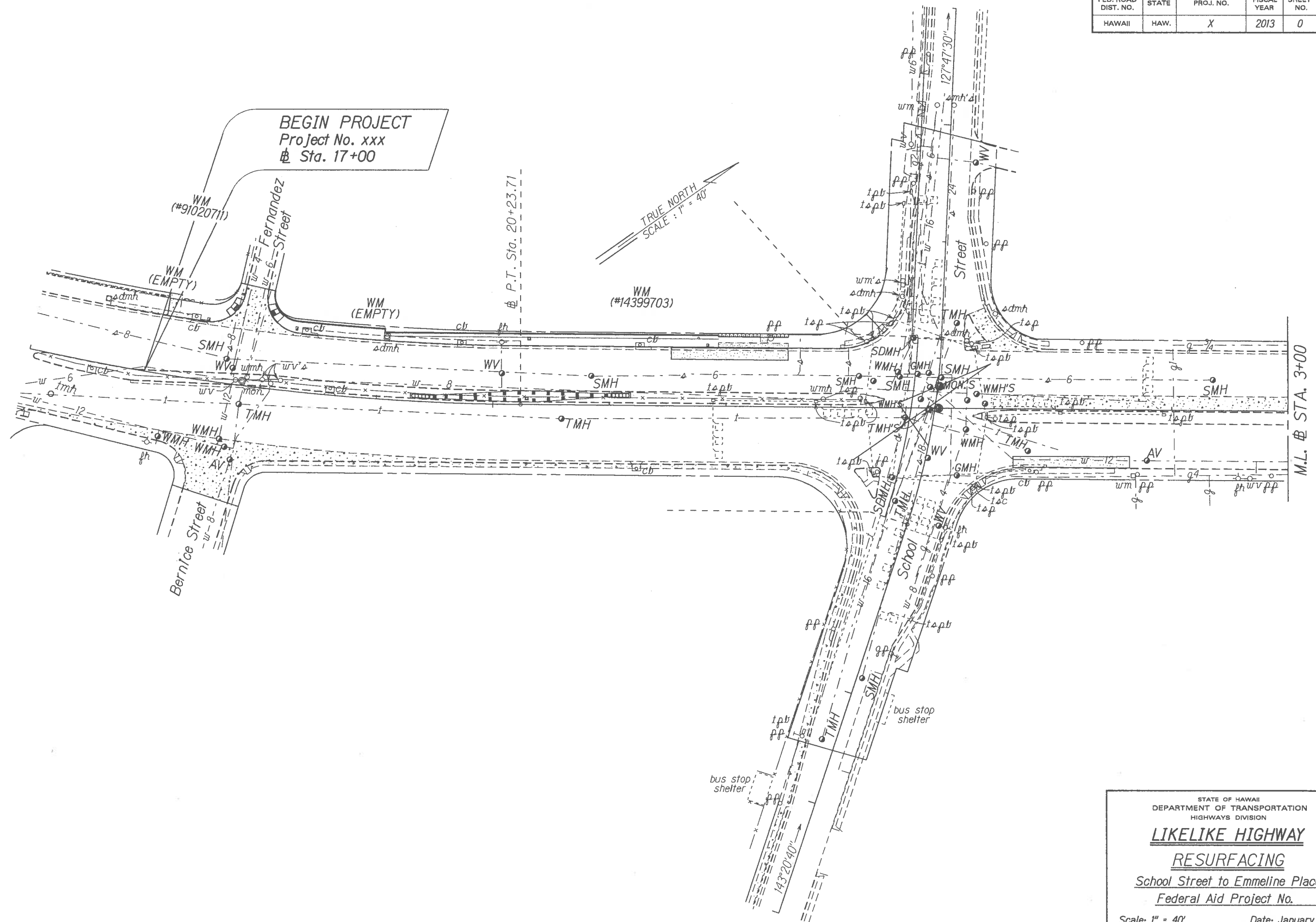
ORIGINAL PLAN	SURVEY PLOTTED BY	DATE
NOTED BOOK	DRAWN BY	6/06/95
DESIGNED BY	TRACED BY	
QUANTITIES BY	CHECKED BY	
2/2/95		

STATE OF HAWAII
DEPARTMENT OF TRANSPORTATION
HIGHWAYS DIVISION

TYPICAL SECTION
LIKELINE HIGHWAY RESURFACING
School Street to Emmeline Place
FederalAid Project No. xx
Scale: XX
Date: XX, 199X

SHEET No. X OF X SHEETS

FED. ROAD DIST. NO.	STATE	FED. AID PROJ. NO.	FISCAL YEAR	SHEET NO.	TOTAL SHEETS
HAWAII	HAW.	X	2013	0	0



ORIGINAL PLAN	SURVEY PLOTTED BY _____ DATE _____
NOTE BOOK	DRAWN BY _____
	TRACED BY _____
	DESIGNED BY _____
N. _____	QUANTITIES BY _____
	CHECKED BY _____

STATE OF HAWAII
DEPARTMENT OF TRANSPORTATION
HIGHWAYS DIVISION

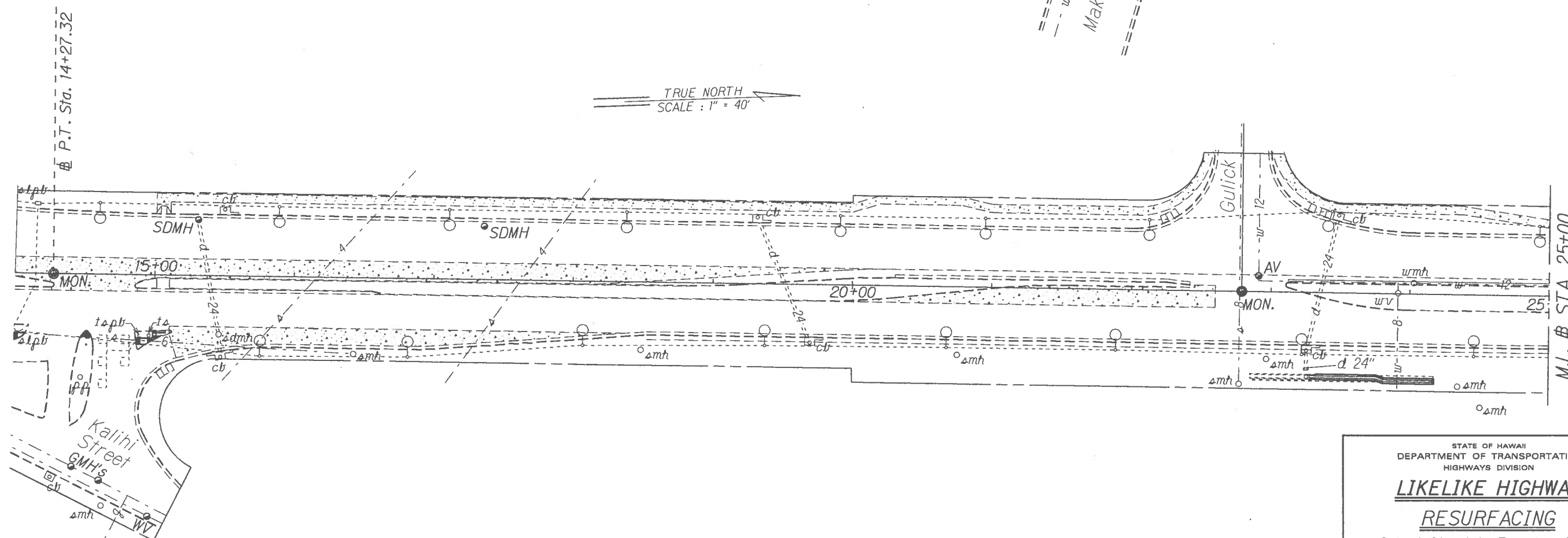
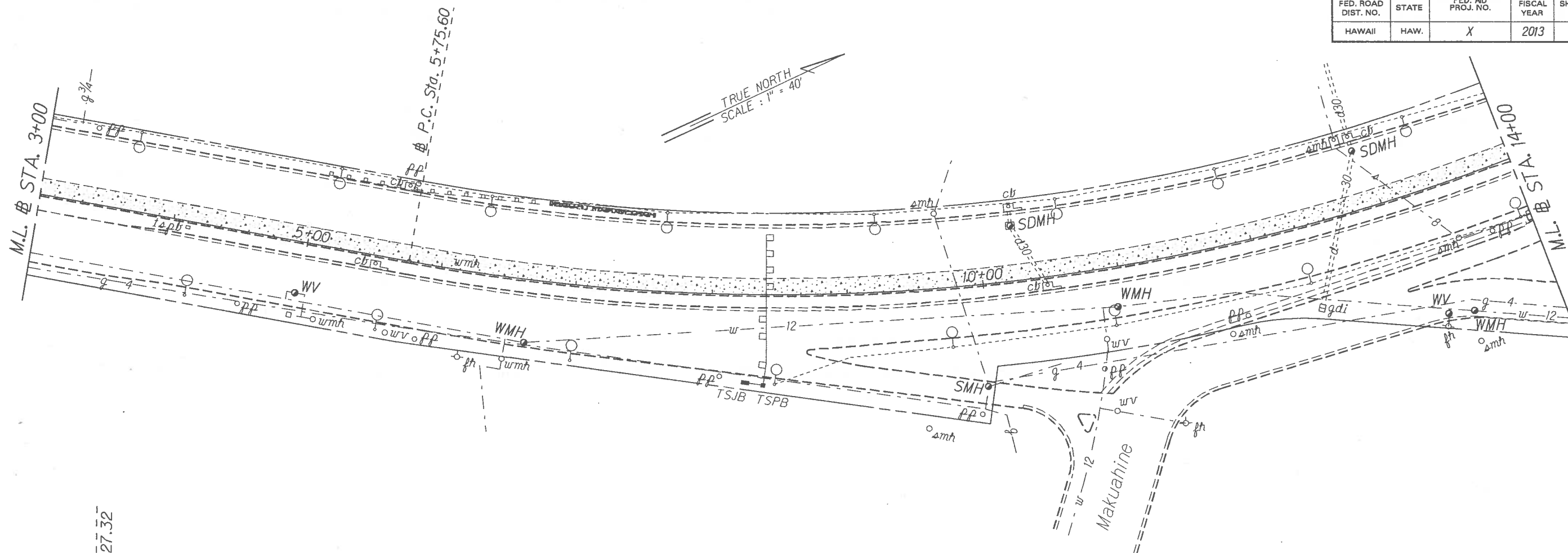
LIKELIKE HIGHWAY
RESURFACING

School Street to Emmeline Place
Federal Aid Project No.

Scale: 1" = 40' Date: January, 2013

SHEET No. 1 OF 5 SHEETS

FED. ROAD DIST. NO.	STATE	FED. AID PROJ. NO.	FISCAL YEAR	SHEET NO.	TOTAL SHEETS
HAWAII	HAW.	X	2013	0	0



SURVEY PLOTTED BY	DATE
DRAWN BY	
DESIGNED BY	
CHECKED BY	
NOTED BY	
DATE	

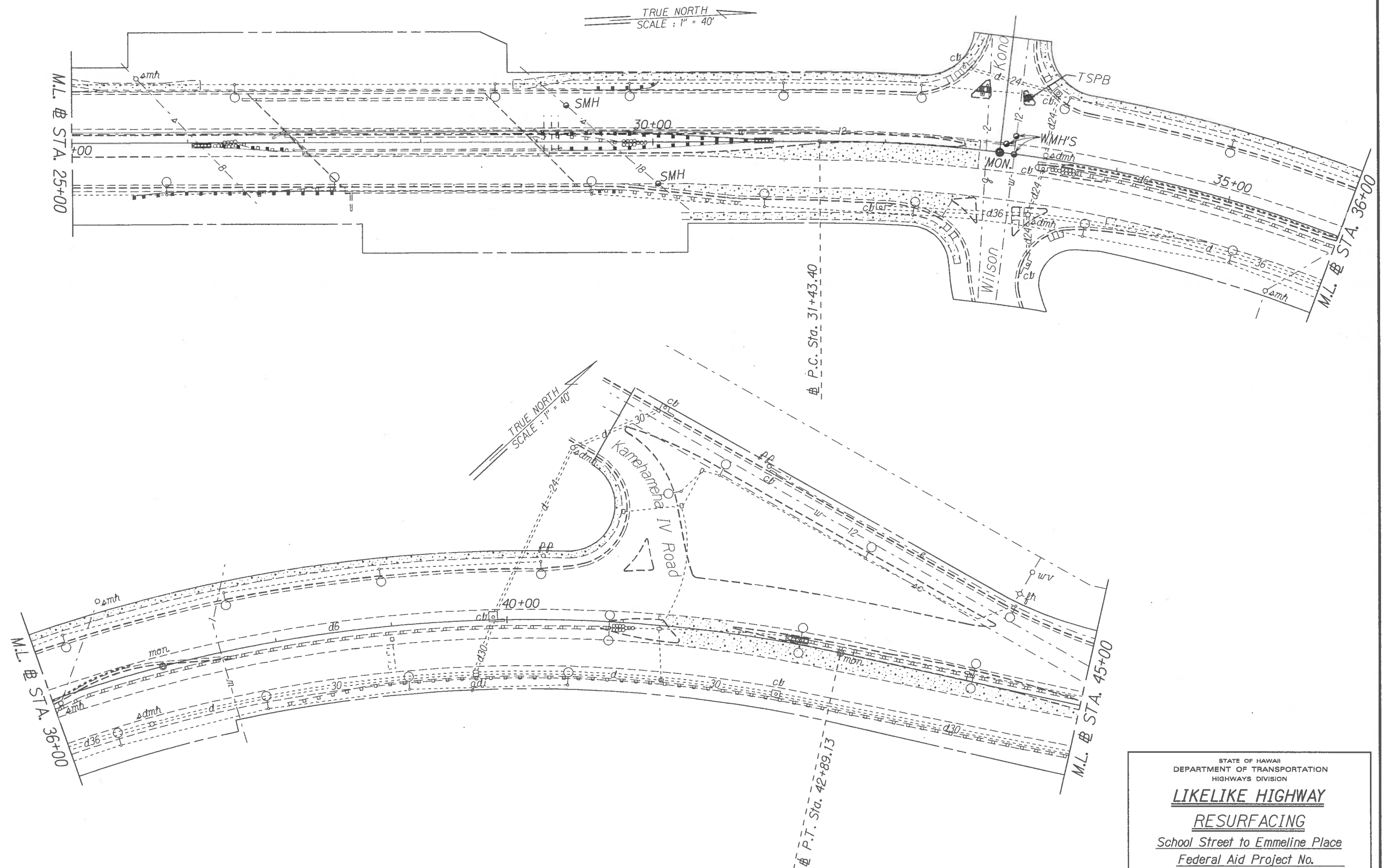
STATE OF HAWAII
DEPARTMENT OF TRANSPORTATION
HIGHWAYS DIVISION

LIKELIKE HIGHWAY
RESURFACING
School Street to Emmeline Place
Federal Aid Project No.

Scale: 1" = 40'
Date: January, 2013

SHEET No. 2 OF 5 SHEETS

FED. ROAD DIST. NO.	STATE	PROJ. NO.	FISCAL YEAR	SHEET NO.	TOTAL SHEETS
HAWAII	HAW.				



ORIGINAL PLAN	SURVEY PLOTTED BY _____	DATE _____
NOTE BOOK	DRAWN BY _____	" _____
	DESIGNED BY _____	" _____
	QUANTITIES BY _____	" _____
	CHECKED BY _____	" _____
N. _____		

STATE OF HAWAII
DEPARTMENT OF TRANSPORTATION
HIGHWAYS DIVISION

LIKELIKE HIGHWAY
RESURFACING

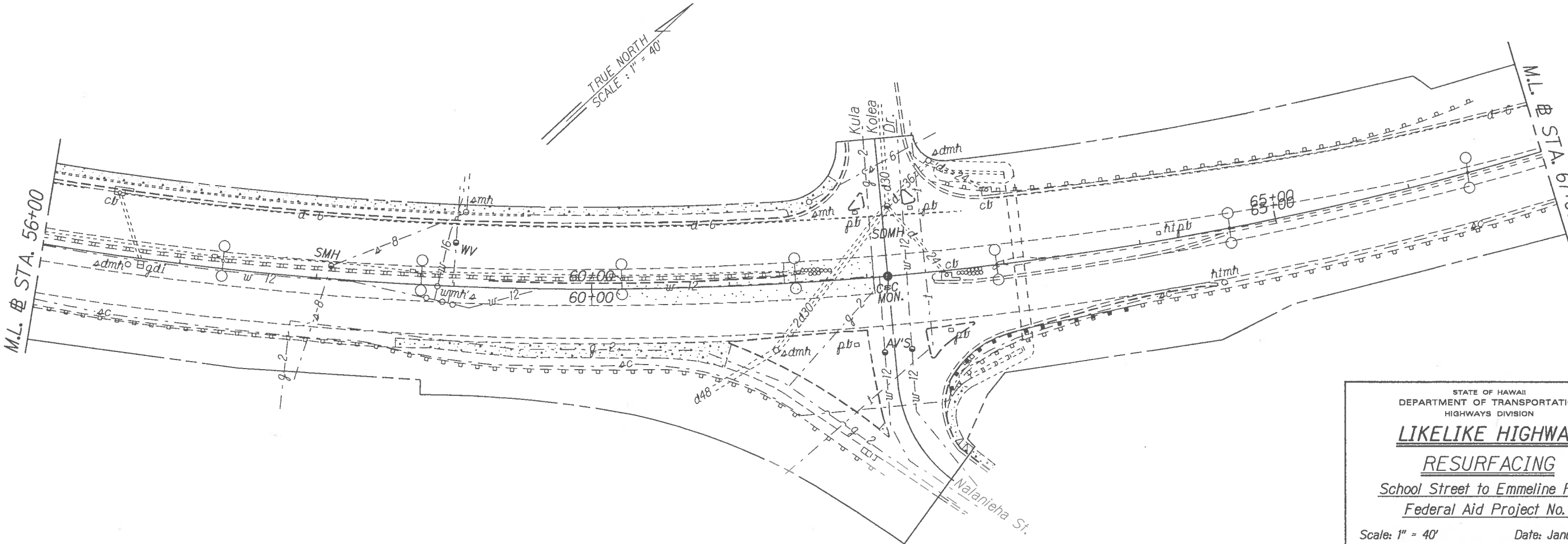
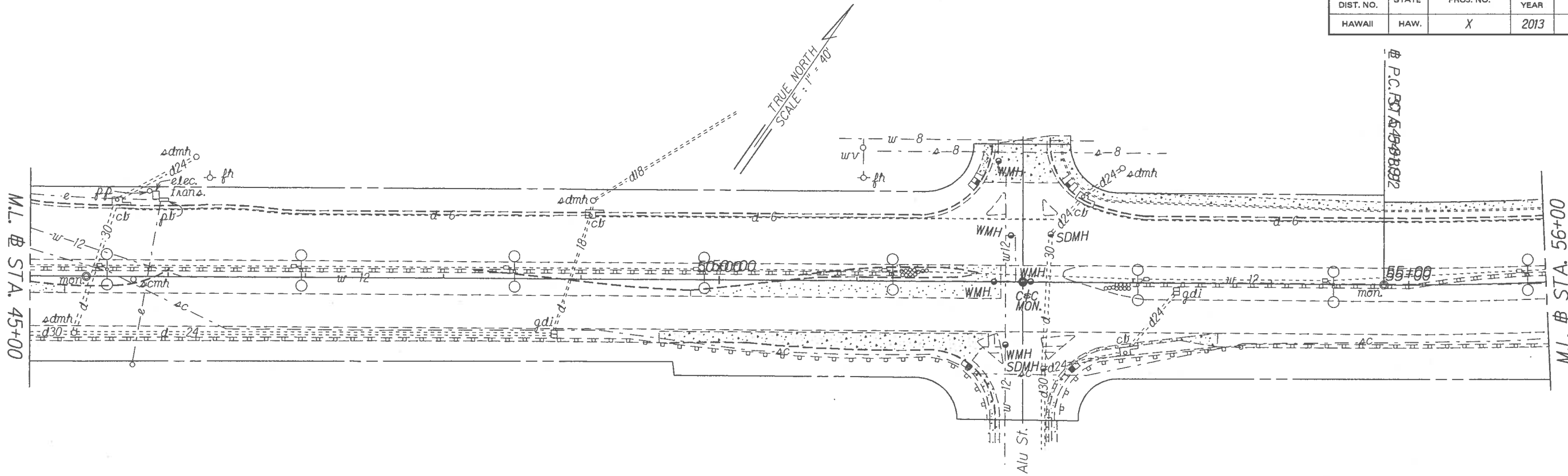
School Street to Emmeline Place
Federal Aid Project No.

Scale: 1" = 40'

Date: January, 2013

SHEET No. 3 OF 5 SHEETS

FED. ROAD DIST. NO.	STATE	FED. AID PROJ. NO.	FISCAL YEAR	SHEET NO.	TOTAL SHEETS
HAWAII	HAW.	X	2013	0	0



ORIGINAL PLAN	SURVEY PLOTTED BY	DATE
NOTE BOOK	DRAWN BY	
QUANTITIES BY	DESIGNED BY	
CHECKED BY	CHECKED BY	

STATE OF HAWAII
DEPARTMENT OF TRANSPORTATION
HIGHWAYS DIVISION

LIKELIKE HIGHWAY

RESURFACING

School Street to Emmeline Place

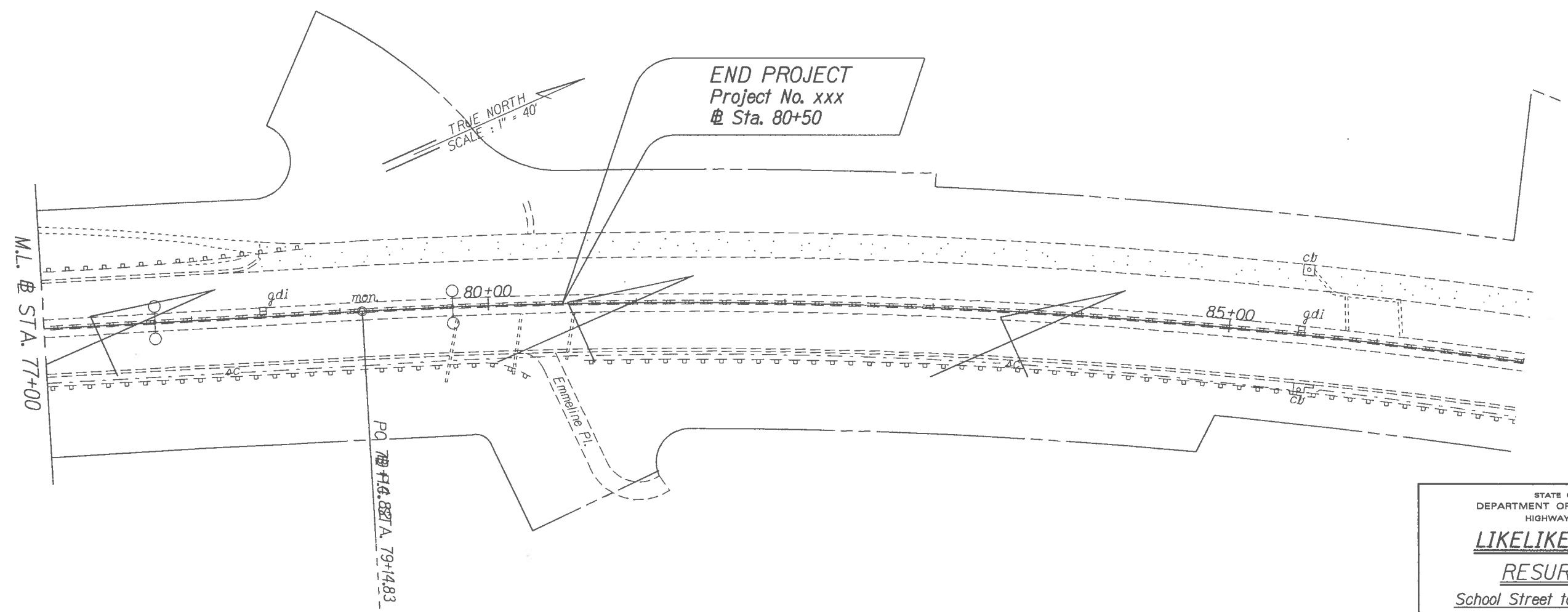
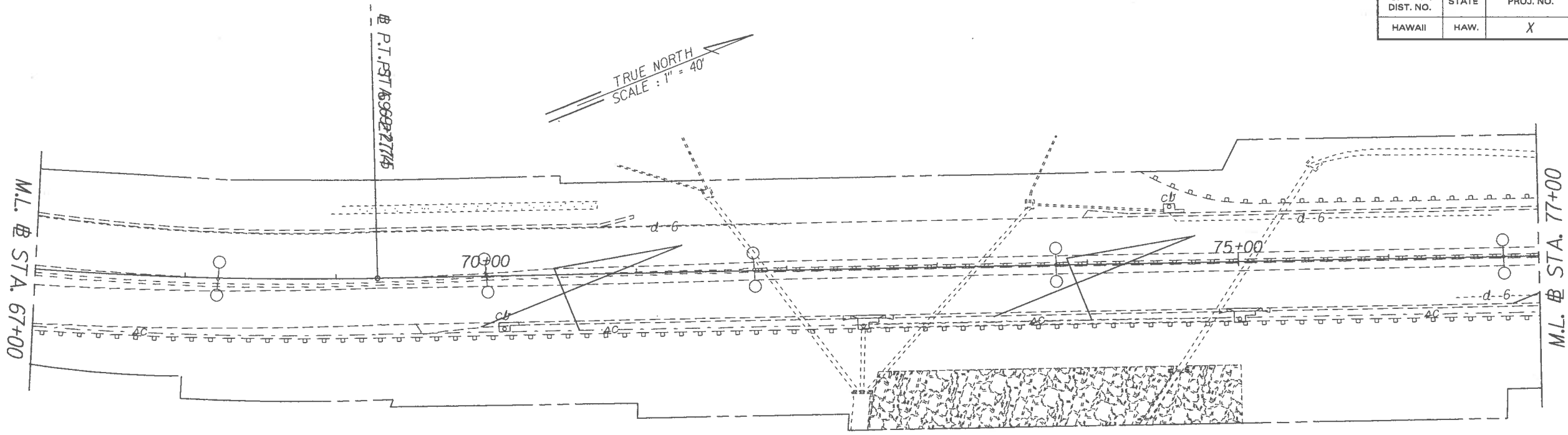
Federal Aid Project No.

Scale: 1" = 40'

Date: January, 2013

SHEET No. 4 OF 5 SHEETS

FED. ROAD DIST. NO.	STATE	FED. AID PROJ. NO.	FISCAL YEAR	SHEET NO.	TOTAL SHEETS
HAWAII	HAW.	X	2013	0	0



DATE	_____
SURVEY PLOTTED BY	_____
DRAWN BY	_____
DESIGNED BY	_____
QUANTITIES BY	_____
CHECKED BY	_____
ORIGINAL PLAN	_____
NOTE BOOK	_____
N.	_____

STATE OF HAWAII
DEPARTMENT OF TRANSPORTATION
HIGHWAYS DIVISION

LIKELIKE HIGHWAY
RESURFACING
School Street to Emmeline Place
Federal Aid Project No. _____

Scale: 1" = 40'
Date: January, 2013

SHEET No. 5 OF 5 SHEETS