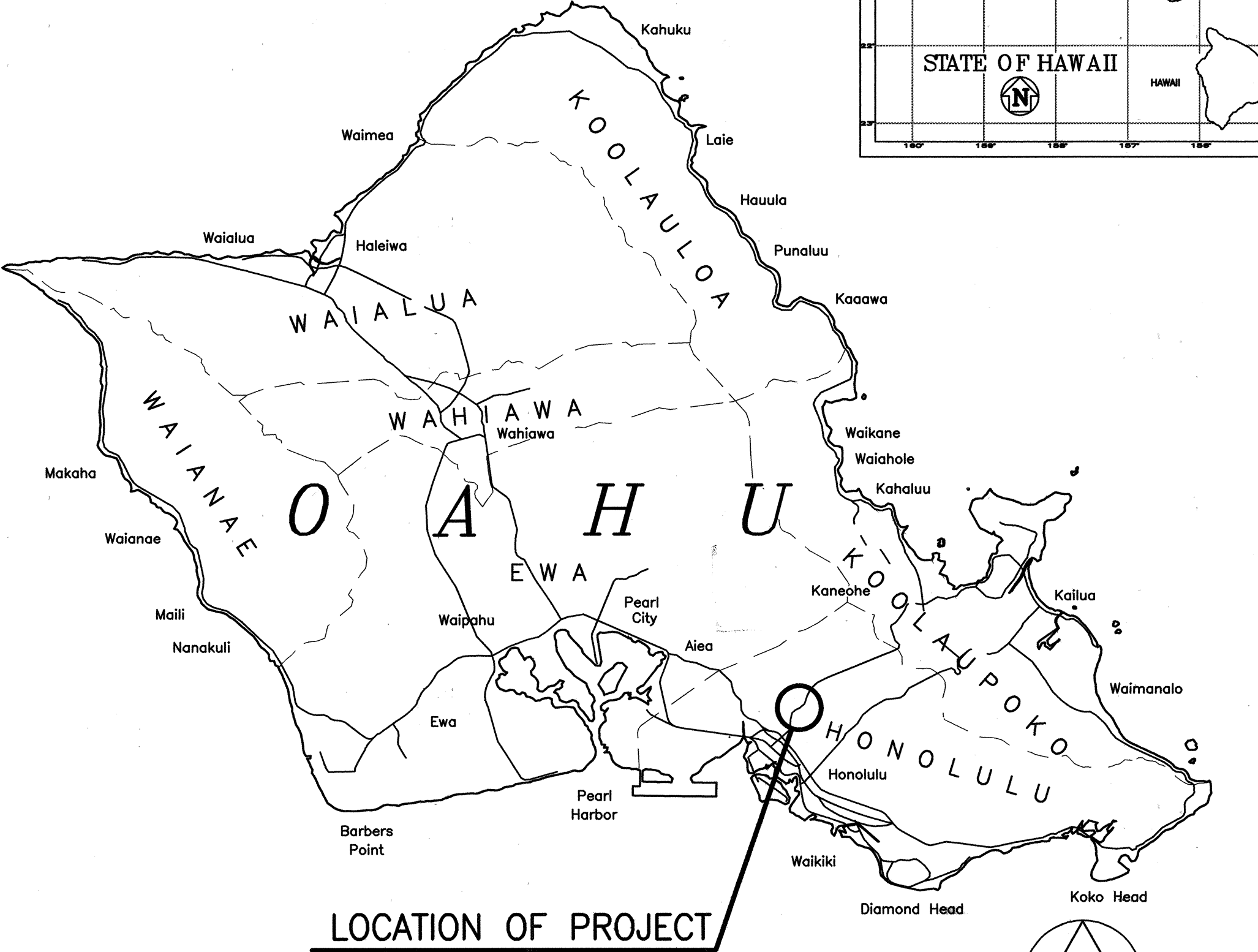
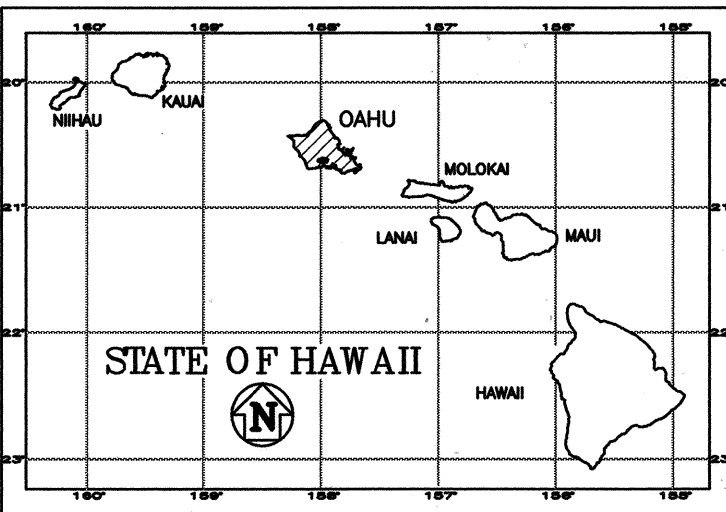



INDEX TO DRAWINGS	
SHEET NO.	DESCRIPTION
1	TITLE SHEET
2	STANDARD PLANS SUMMARY
3	TRAFFIC LEGEND AND NOTES
4	TRAFFIC NOTES & PAVEMENT MARKING DETAILS
5	TRAFFIC SIGNAL LEGEND & NOTES PAV'T. MARKING & SIGNING PLAN
6	ELECTRICAL SYMBOLS, CONSTRUCTION NOTES
7	TYPICAL TRENCH SECTION DETAILS, HAWAIIAN TELEPHONE NOTES
8	TRAFFIC SIGNAL INTERCONNECT PLAN I
9	TRAFFIC SIGNAL INTERCONNECT PLAN II
10	TRAFFIC SIGNAL INTERCONNECT PLAN III
11	ENLARGED TRAFFIC SIGNAL PLAN
12	ONE-LINE DIAGRAM, ELECTRICAL SERVICE EQUIPMENT
13-18	TRAFFIC SIGNAL DETAILS
19	SIGN MOUNTING DETAIL

STATE OF HAWAII
DEPARTMENT OF TRANSPORTATION
HIGHWAYS DIVISION
HONOLULU, HAWAII
"AS-BUILT"
PLANS FOR
LIKELIKE HIGHWAY
INTERSECTION IMPROVEMENTS
AT ALU STREET
PROJECT NO. 63A-02-96
DISTRICT OF HONOLULU
ISLAND OF OAHU

FED. ROAD DIST. NO.	STATE	PROJ. NO.	FISCAL YEAR	SHEET NO.	TOTAL SHEETS
HAWAII	HAW.	63A-02-96	1997	1	19



LOCATION OF PROJECT



4 0 4 8
SCALE IN MILES

MILE POST 1.92 TO MILE POST 2.32

CHANGES MADE DURING CONSTRUCTION HAVE BEEN INCORPORATED ON THESE PLANS EXCEPT CHANGES IN THE ORIGINAL THEORETICAL QUANTITIES.

Sidney S.C. Tse

SIDNEY S.C. TSE
RESIDENT ENGINEER

12/6/99

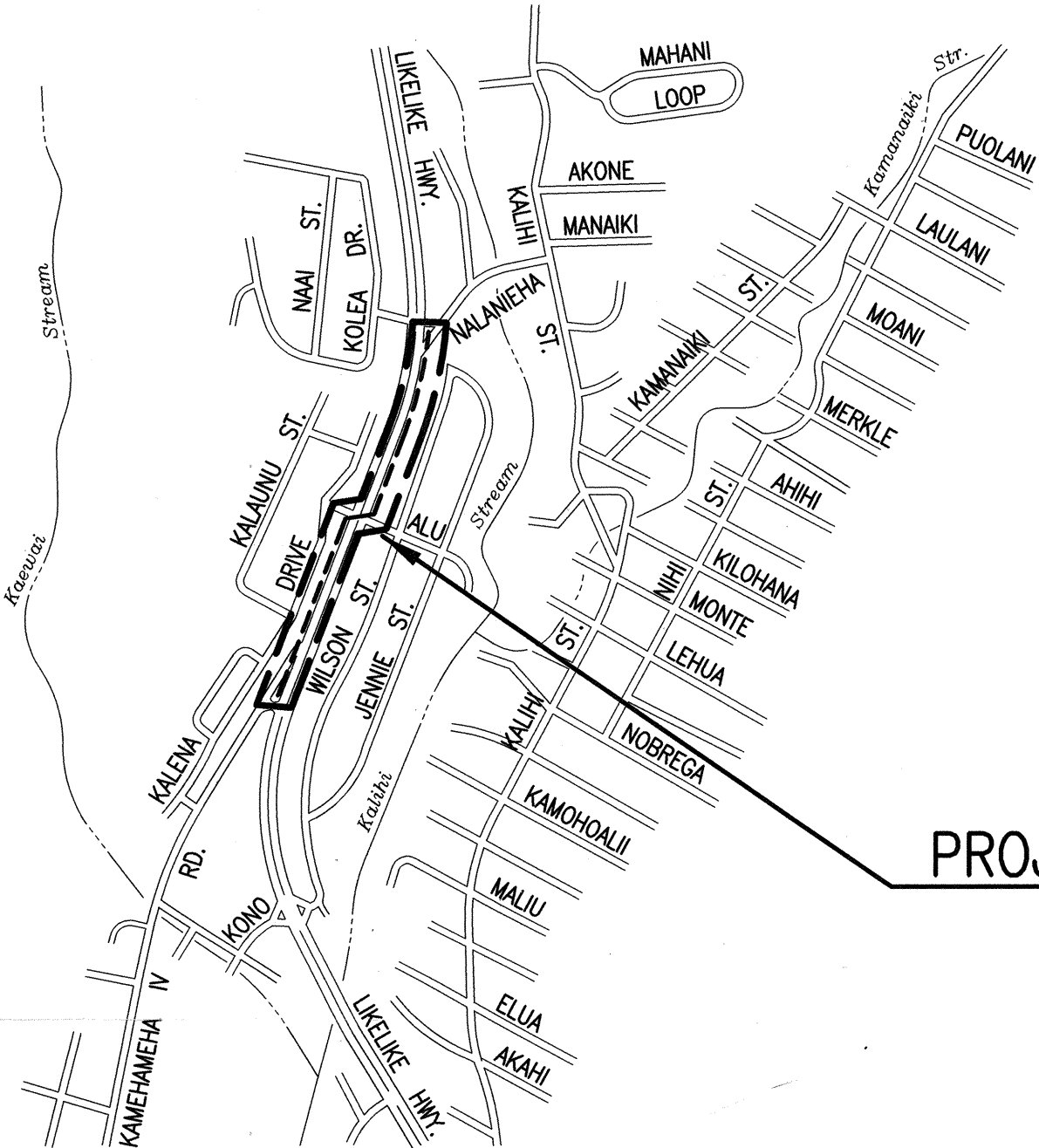
DATE



LAYOUT PLAN

800 400 0 800 1600

SCALE IN FEET



PROJECT LOCATION

DEPARTMENT OF TRANSPORTATION STATE OF HAWAII	
APPROVED:	4/21/99
<i>Dir. of Transportation</i>	DATE