

INDEX TO DRAWINGS	
SHEET NO.	DESCRIPTION
1	TITLE SHEET
2	STANDARD PLAN SUMMARY
3	GENERAL NOTES
4	TRAFFIC LEGEND, DETAILS & NOTES
5	PAVEMENT MARKING & SIGNING PLAN
6	SWING SIGN BRACKET DETAIL
7	CITY & COUNTY OF HONOLULU STREET NAME SIGN DETAIL
8	TRAFFIC SIGNAL LEGEND, DETAILS & NOTES
9	TRAFFIC SIGNAL PLAN
10	TRAFFIC SIGNAL PULLBOX DETAILS
11	LOOP DETECTOR DETAILS

STATE OF HAWAII

DEPARTMENT OF TRANSPORTATION

HIGHWAYS DIVISION

HONOLULU, HAWAII

"AS-BUILT"

PLANS FOR

KALIHI STREET

INTERSECTION IMPROVEMENTS

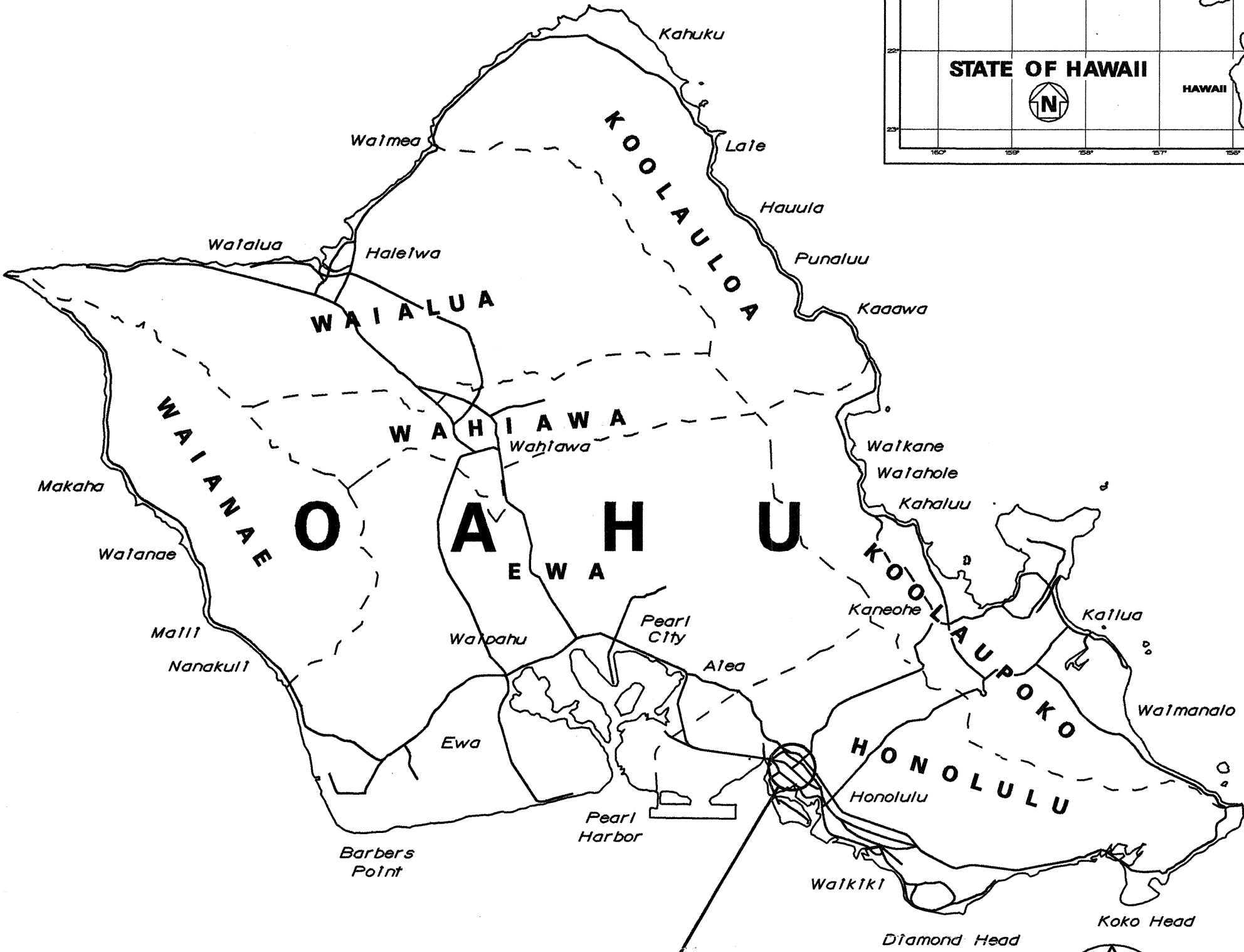
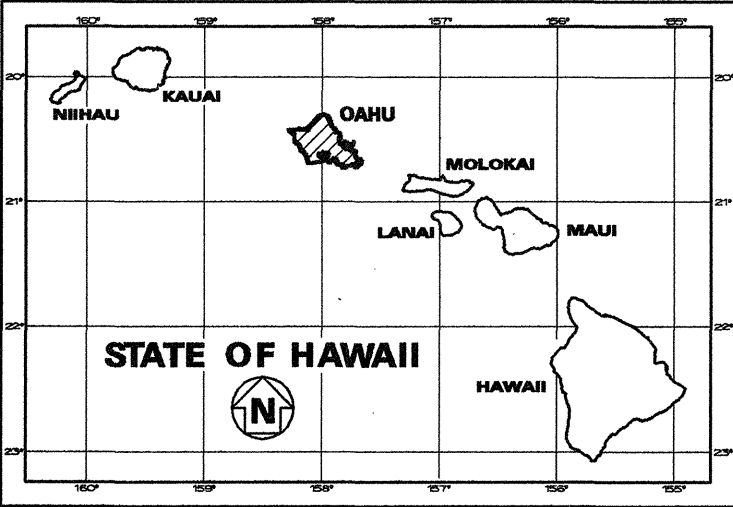
AT NIMITZ HIGHWAY

PROJECT NO. 63A-01-96

DISTRICT OF HONOLULU


ISLAND OF OAHU

FED. ROAD DIST. NO.	STATE	PROJ. NO.	FISCAL YEAR	SHEET NO.	TOTAL SHEETS
HAWAII	HAW.	63A-01-96	1996	1	11



PROJECT LOCATION

PROJECT NO. 63A-01-96



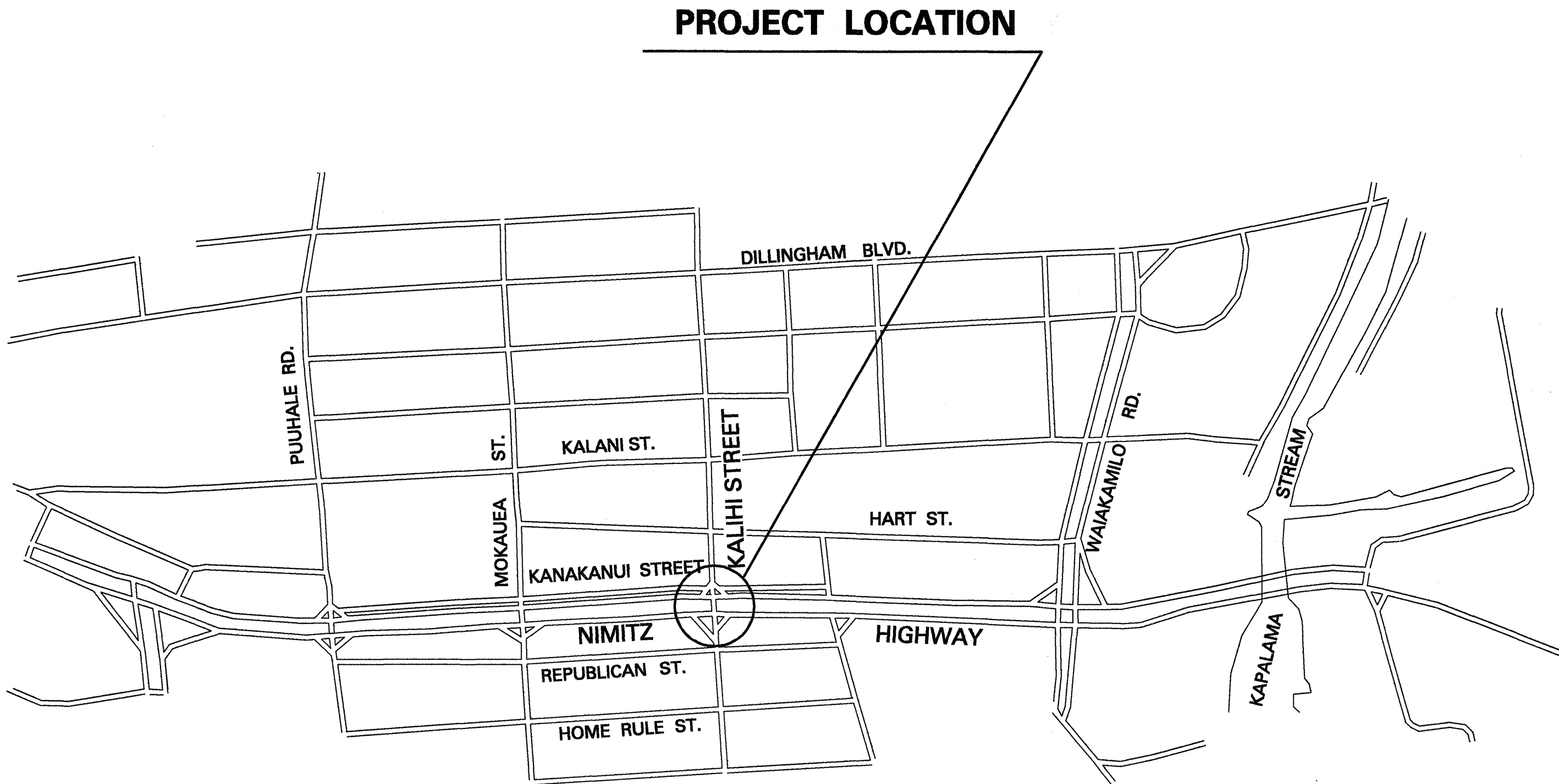
SCALE IN MILES

MILE POST 0.0 TO MILE POST 0.2

CHANGES MADE DURING CONSTRUCTION HAVE BEEN NOTED IN RED ON THESE TRACINGS AND CHECKED BY:

*Sidney S. C. Z...*  
RESIDENT ENGINEER

3/23/98  
DATE



LAYOUT PLAN

SCALE IN HUNDRED FEET

HWY-TD DESIGNED BY  
KARL KUNISHIGE  
P.S. & E. BY  
587-2174  
PHONE  
Apr., 1996  
DATE

DEPARTMENT OF TRANSPORTATION  
STATE OF HAWAII  
APPROVED:  
*Kayn Kuyashiki*  
DIR. OF TRANSPORTATION  
5/13/96  
DATE