

INDEX TO DRAWINGS	
SHEET NO.	DESCRIPTION
1	TITLE SHEET
2	STANDARD PLANS SUMMARY
3	TYPICAL SECTIONS & GENERAL NOTES
① 4+5	PLANS
6+7	DRAINAGE DETAILS
8-10	SIGNING & PAVEMENT MARKING PLAN
11-13	TRAFFIC SIGNAL PLAN, NOTES & DETAILS

① Plan Sheet No. 55-1 is a supplementary sheet to this project. Total Sheet Count after "AS-BUILT" posting 14 sheets.

STATE OF HAWAII

DEPARTMENT OF TRANSPORTATION

HIGHWAYS DIVISION

HONOLULU, HAWAII

"AS-BUILT"

PLANS FOR

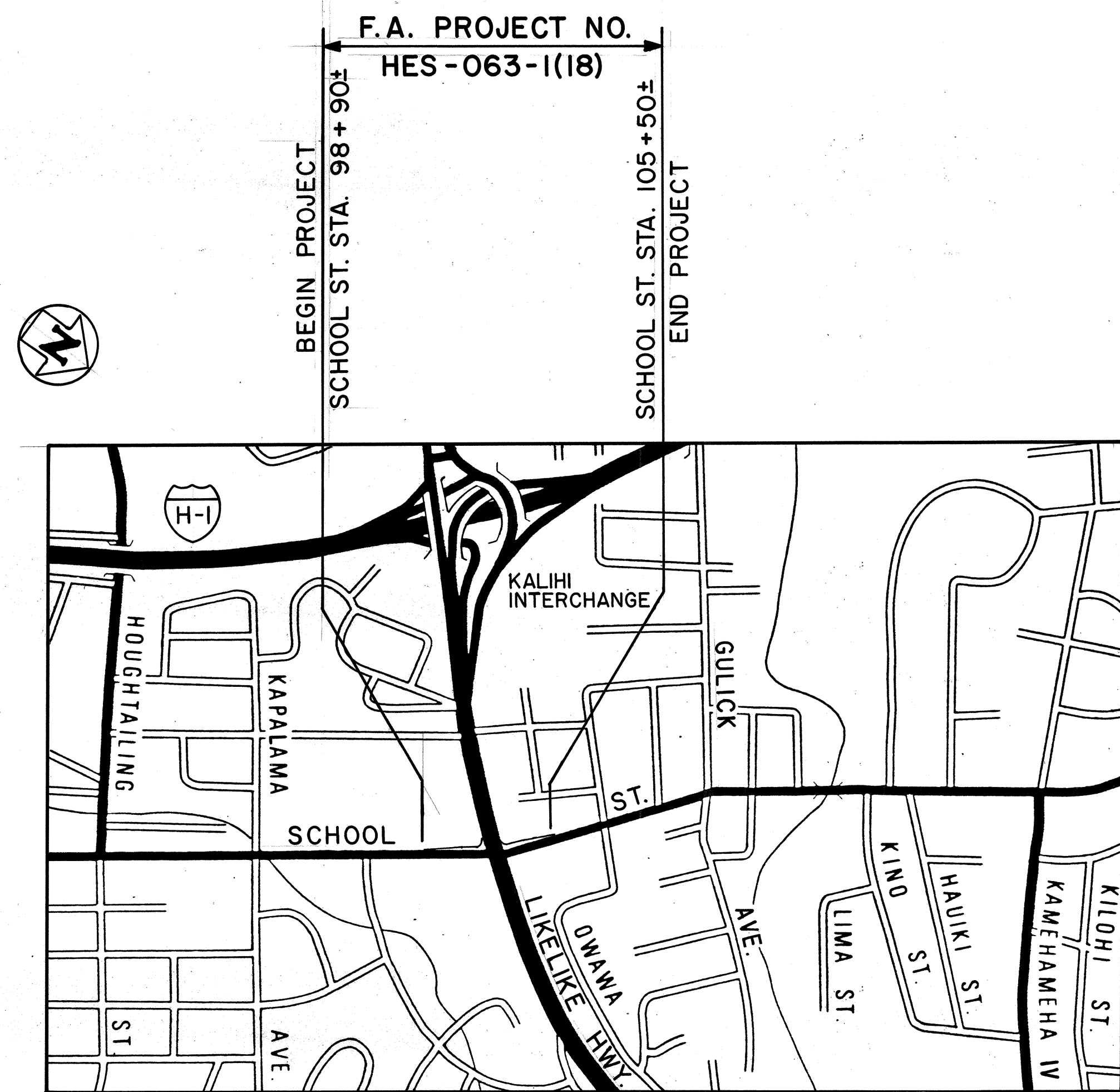
LIKELIKE HIGHWAY

INTERSECTION IMPROVEMENTS AT NORTH SCHOOL ST.

F.A. PROJECT NO. HES-063-1(18)

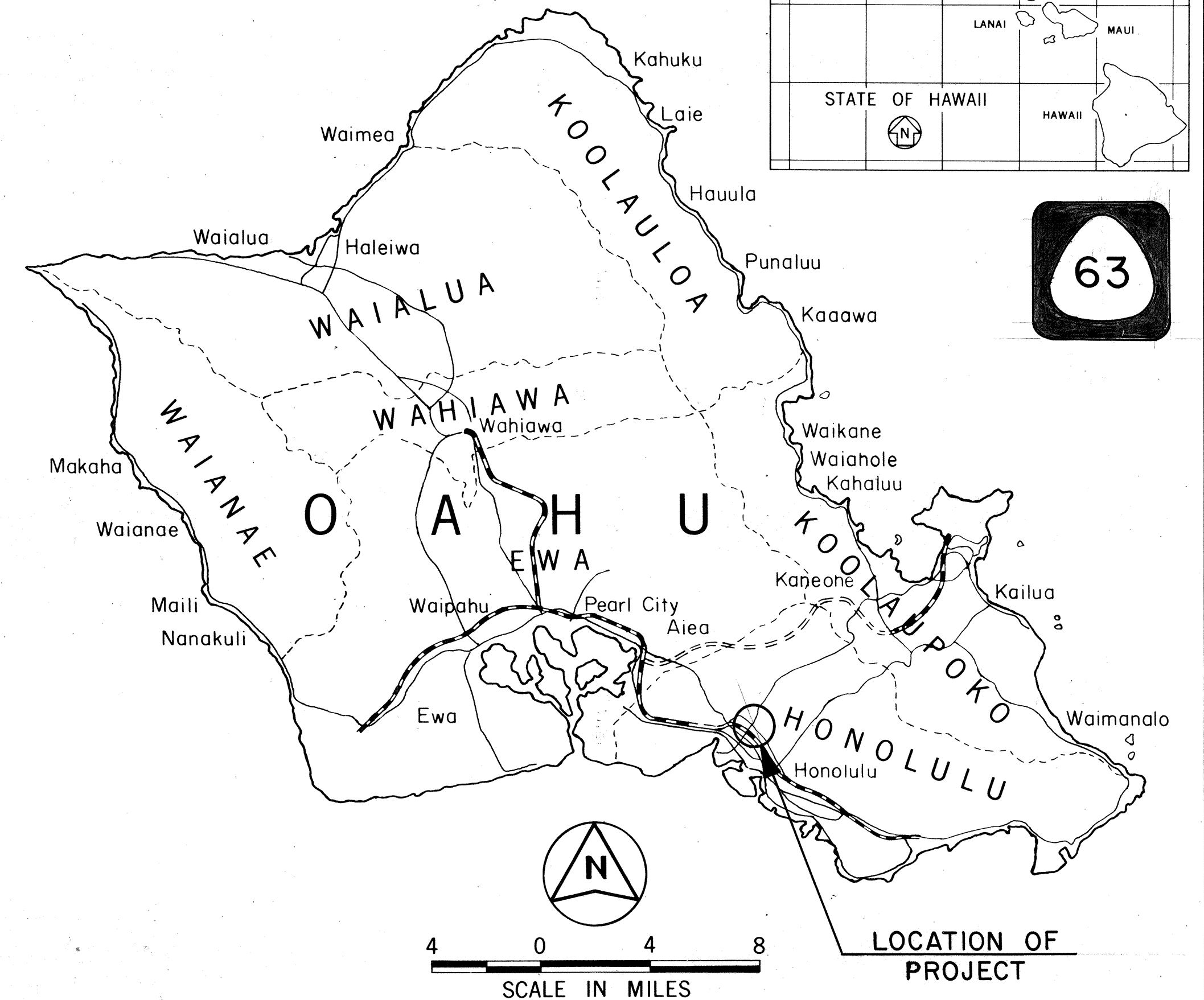

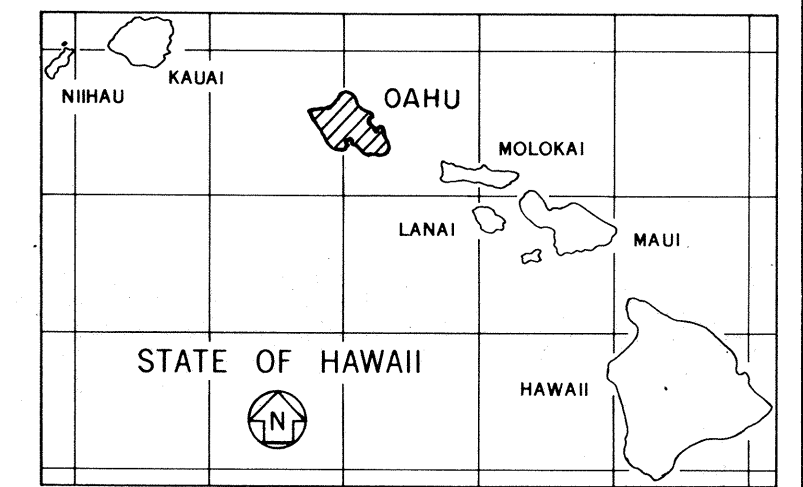
DISTRICT OF HONOLULU

ISLAND OF OAHU



LAYOUT PLAN

FED. ROAD DIST. NO.	STATE	FED. AID PROJ. NO.	FISCAL YEAR	SHEET NO.	TOTAL SHEETS
HAWAII	HAW.	HES-063-1(18)	1989	1	13



FEDERAL AID INTERSTATE PROJECTS PREVIOUSLY CONSTRUCTED OR UNDER CONSTRUCTION

MILE POST 1.13 TO MILE POST 1.16

DESIGN DESIGNATION	
ADT(1989)	69,000
DESIGN ADT(2009)	76,000
DHV	5,500
D	60/40
T	6.0%
T24	4.5%
V	30 M.P.H.

CHANGES MADE DURING CONSTRUCTION HAVE BEEN INCORPORATED ON THESE PLANS EXCEPT CHANGES IN THE ORIGINAL THEORETICAL QUANTITIES. FOR ACTUAL QUANTITIES, REFER TO PROJECT LEDGER AND/OR COMPUTATION BOOK.

RESIDENT ENGINEER DATE

DEPARTMENT OF TRANSPORTATION
FEDERAL HIGHWAY ADMINISTRATION

APPROVED: *[Signature]* 9/11/89
DIVISION ADMINISTRATOR DATE

DEPARTMENT OF TRANSPORTATION
STATE OF HAWAII

APPROVED: *[Signature]* 9/6/89
DIR. OF TRANSPORTATION DATE

HWY-TD
DESIGNED BY
R. TAKAESU
P. S. & E. BY
548-4125
PHONE
MAY 1989
DATE