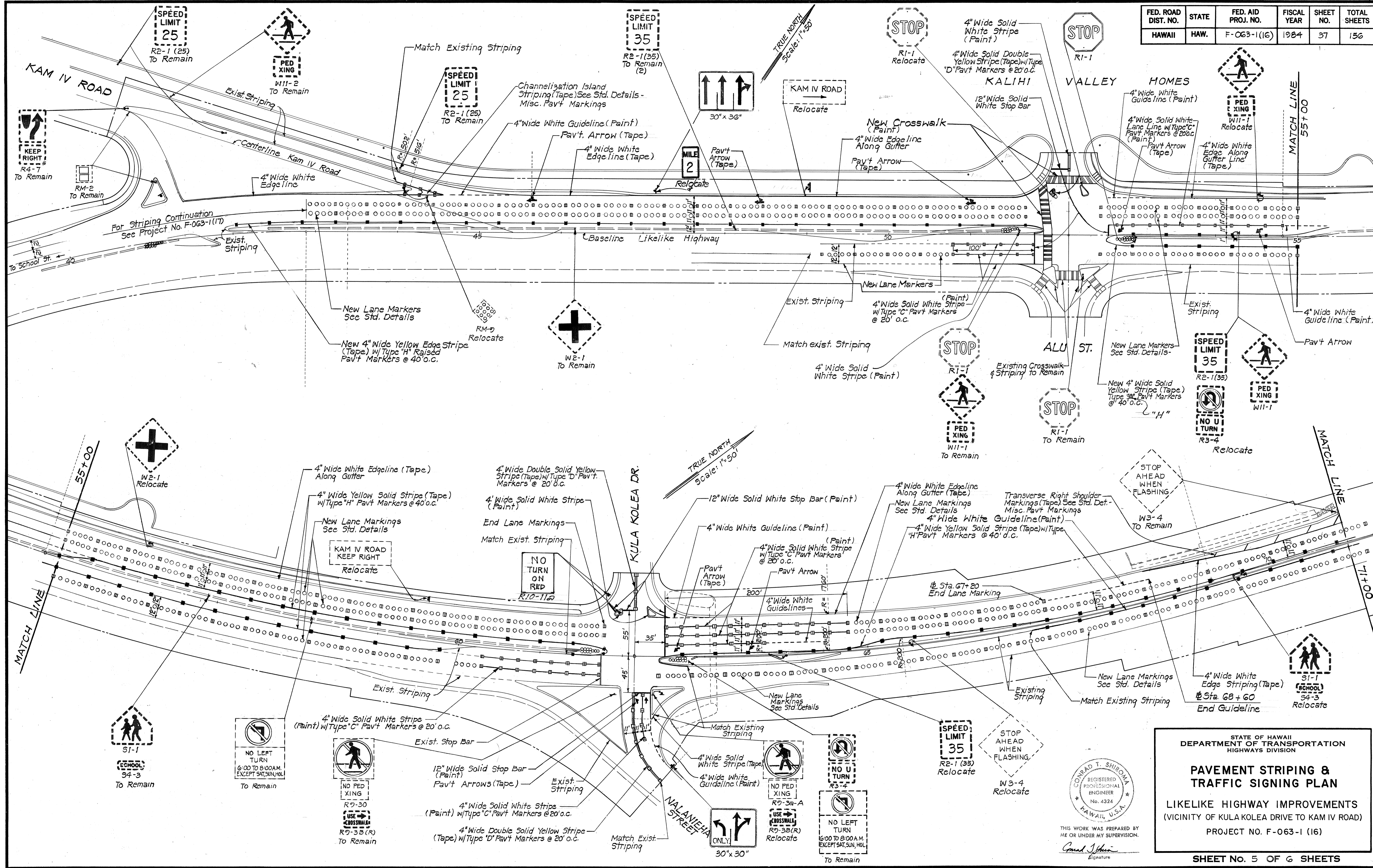


FED. ROAD DIST. NO.	STATE	FED. AID PROJ. NO.	FISCAL YEAR	SHEET NO.	TOTAL SHEETS
HAWAII	HAW.	F-063-1(16)	1984	37	156




DATE	_____
SURVEY PLOTTED BY	_____
PLAN	_____
DESIGNED BY	_____
NOTE BOOK	_____
QUANTITIES BY	_____
CHECKED BY	_____
NO.	_____

STATE OF HAWAII
DEPARTMENT OF TRANSPORTATION
HIGHWAYS DIVISION

PAVEMENT STRIPING & TRAFFIC SIGNING PLAN

LIKELIKE HIGHWAY IMPROVEMENTS
(VICINITY OF KULA KOLEA DRIVE TO KAM IV ROAD)

PROJECT NO. F-063-1 (16)

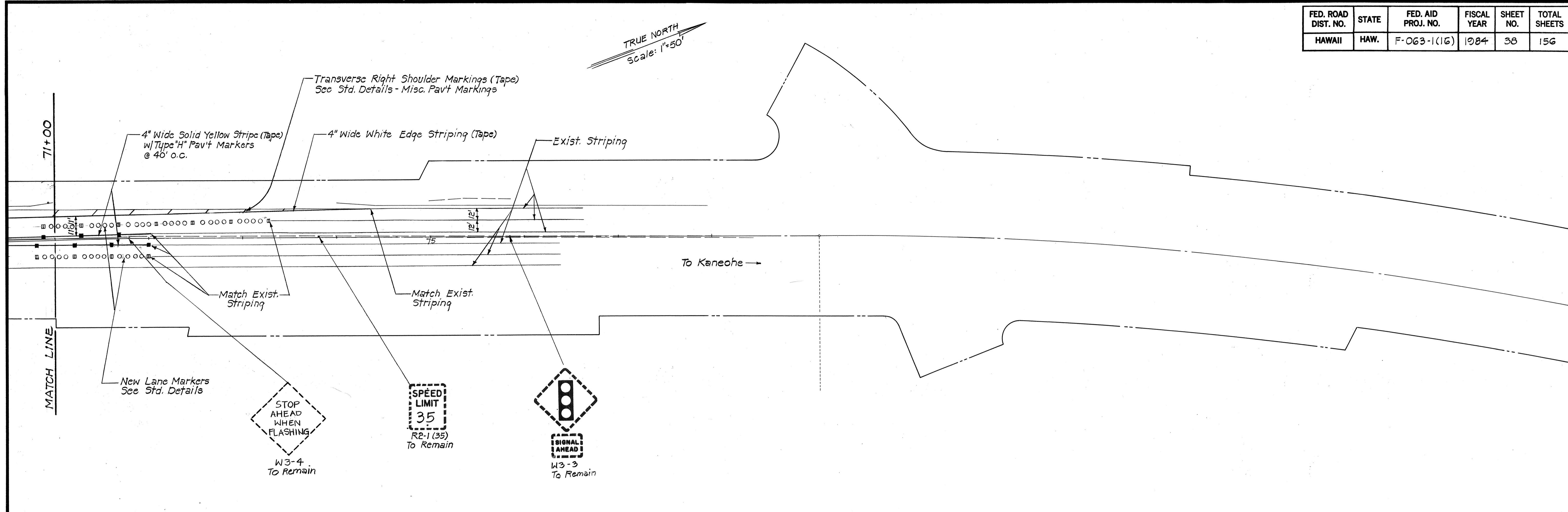


THIS WORK WAS PREPARED BY ME OR UNDER MY SUPERVISION.

Conrad T. Shiroma
Signature

FED. ROAD DIST. NO.	STATE	FED. AID PROJ. NO.	FISCAL YEAR	SHEET NO.	TOTAL SHEETS
HAWAII	HAW.	F-063-1(16)	1984	38	156

TRUE NORTH
Scale: 1"=50'



TRAFFIC SIGN SUMMARY

DESTINATION SIGN SUMMARY


TYPE	DESCRIPTION	QUANTITY	W/POST	W/OPOST
CW20-1d	ROAD CONSTRUCTION AHEAD	8		
CW20-5b(R)	RIGHT LANE CLOSED 1000 FT	1		
CW20-5b(L)	LEFT LANE CLOSED 1000 FT	1		
CW4-2(R)A		1		
CW4-2(L)A		1		
CG20-2	END CONSTRUCTION	3		
R1-1	STOP	1		
R1-1	STOP (RELOCATE)	1		
R2-1(35)	SPEED LIMIT 35 (RELOCATE)	2		
R3-4	NO U-TURN (RELOCATE)	1		
R9-3a-A	NO PEDESTRIAN CROSSING (RELOCATE)	1		
R9-3b(R)	USE CROSSWALK (RELOCATE)	1		
R16-4	NO RIGHT TURN ON RED	1		
RM-9	REFLECTOR MARKER (RELOCATE)	1		
S1-1	SCHOOL ADVANCE (RELOCATE)	1		
S4-1	SCHOOL (RELOCATE)	1		
W2-1	+ (RELOCATE)	1		
W3-4	STOP AHEAD WHEN FLASHING (RELOCATE)	1		
W11-1	PEDESTRIAN CROSSING (RELOCATE)	2		
	11+	1		
	7+	1		
D-1	MILE POST MARKER (RELOCATE)	1		

DESCRIPTION	QUAN.	UNIT
KAM IV ROAD KEEP RIGHT (RELOCATE)	1	EACH
KAM IV ROAD → (RELOCATE)	1	EACH

DESCRIPTION	QUAN.	UNIT
Pavement Striping (Paint)	2,100	L.F.
4-inch Pavement Striping (Tape)	5460	L.F.
8-inch Pavement Striping (Tape)	120	L.F.
12-inch Pavement Striping (Tape)	190	L.F.
Double 4-inch Pavement Striping (Tape)	205	L.F.
4-inch Edge Striping (Tape, Type II)	2490	L.F.
Crosswalk Marking (Paint)	11	Lane
Pavement Arrows (Tape)	7	Each
Type A Pavement Markers	560	Each
Type C Pavement Markers	232	Each
Type D Pavement Markers	13	Each
Type H Pavement Markers	101	Each

- LEGEND**
- - TYPE "A" MARKER
 - ⊞ - TYPE "C" MARKER
 - - TYPE "D" MARKER
 - - TYPE "H" MARKER

DATE: _____
 SURVEY PLOTTED BY: _____
 PLAN TRACED BY: _____
 DESIGNED BY: _____
 NOTE BOOK NO. _____
 QUANTITIES BY: _____
 CHECKED BY: _____



THIS WORK WAS PREPARED BY ME OR UNDER MY SUPERVISION.
 Conrad T. Shimoda
 Signature

STATE OF HAWAII
 DEPARTMENT OF TRANSPORTATION
 HIGHWAYS DIVISION

PAVEMENT STRIPING & TRAFFIC SIGNING PLAN

LIKELIKE HIGHWAY IMPROVEMENTS
 (VICINITY OF KULA KOLEA DRIVE TO KAM IV ROAD)
 PROJECT NO. F-063-1 (16)