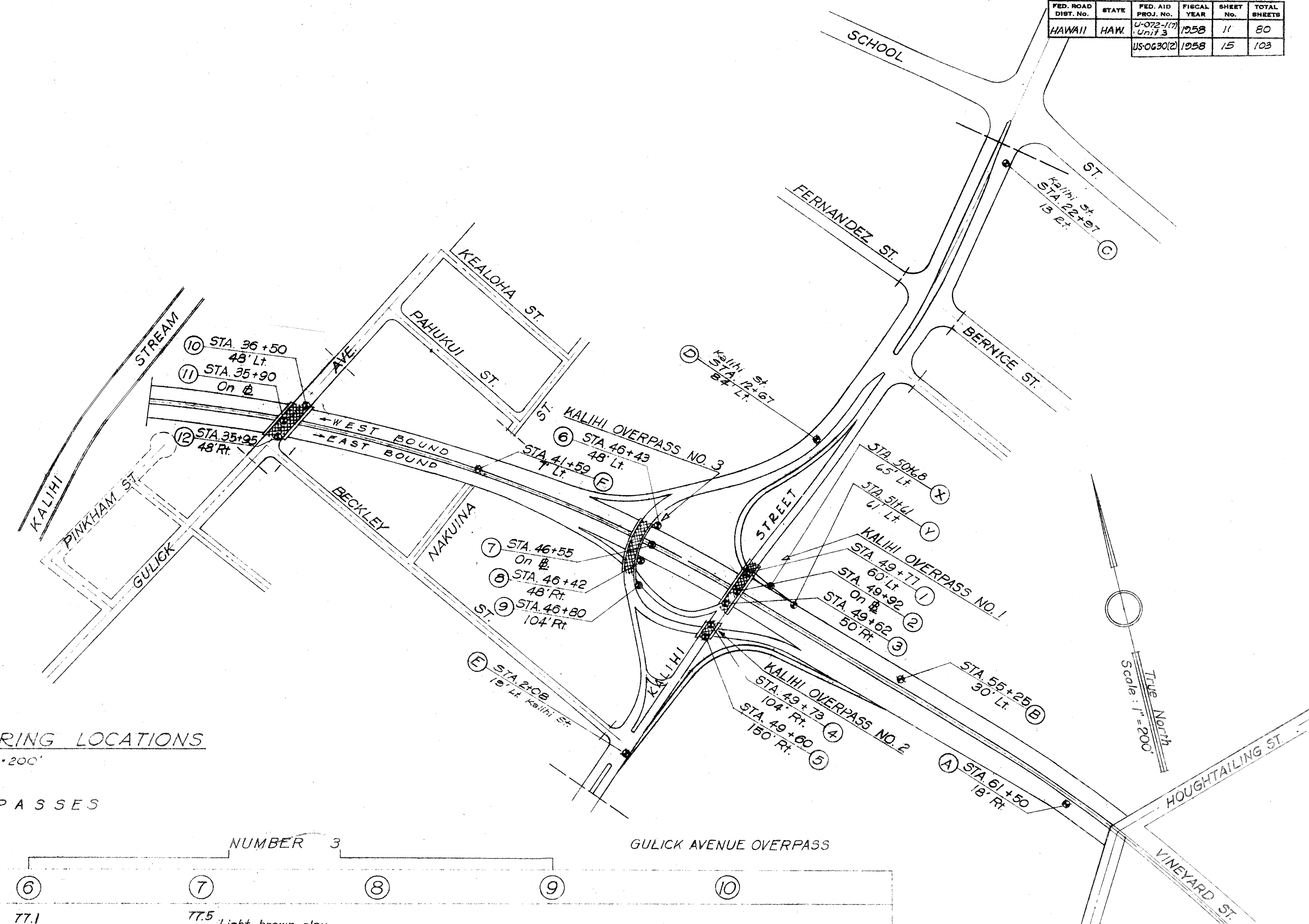
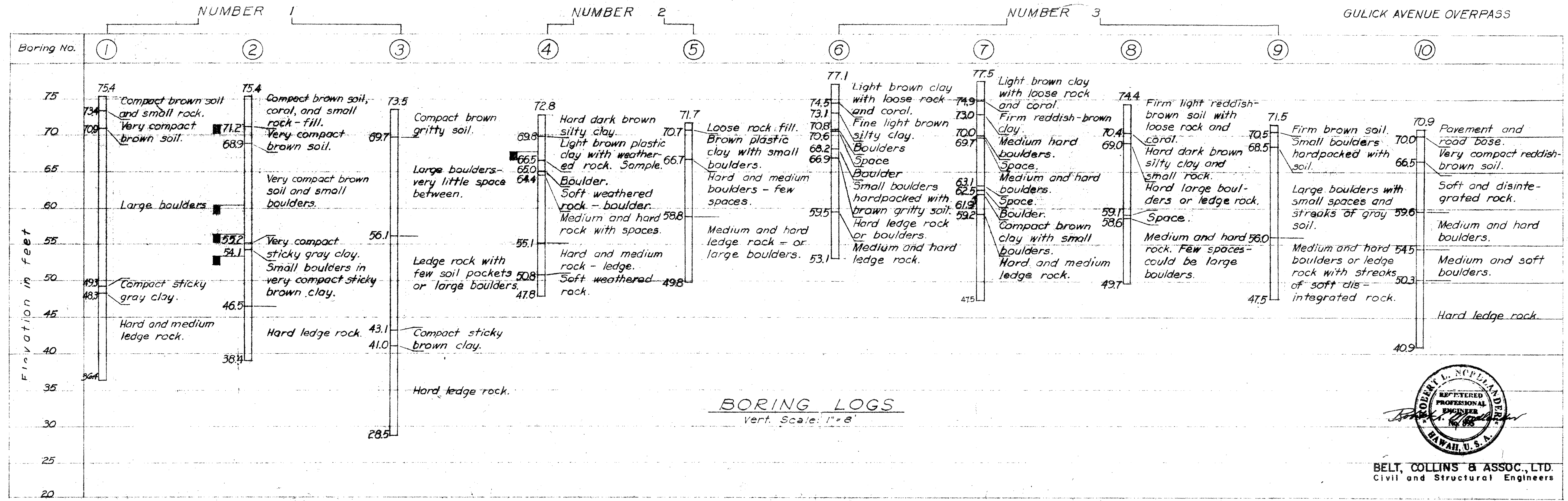


FED. ROAD DIST. NO.	STATE	FED. AID PROJ. NO.	FISCAL YEAR	SHEET NO.	TOTAL SHEETS
HAWAII	HAW.	U-072-1(7) Unit 3	1958	11	80
		US-0630(2)	1958	15	103



PLAN OF BORING LOCATIONS  
Scale: 1"=200'

KALIHĪ STREET OVERPASSES



BORING LOGS  
Vert. Scale: 1"=8'

LEGEND  
Sample of soil obtained.

TERRITORIAL HIGHWAY DEPARTMENT  
TERRITORY OF HAWAII

PLAN OF BORING LOCATIONS

LUNALILO FREEWAY U-072-1(7) UNIT 3  
KALIHĪ STREET US0630 (2)

ROBERT L. COLLINS  
REGISTERED PROFESSIONAL ENGINEER  
HAWAII, U.S.A.


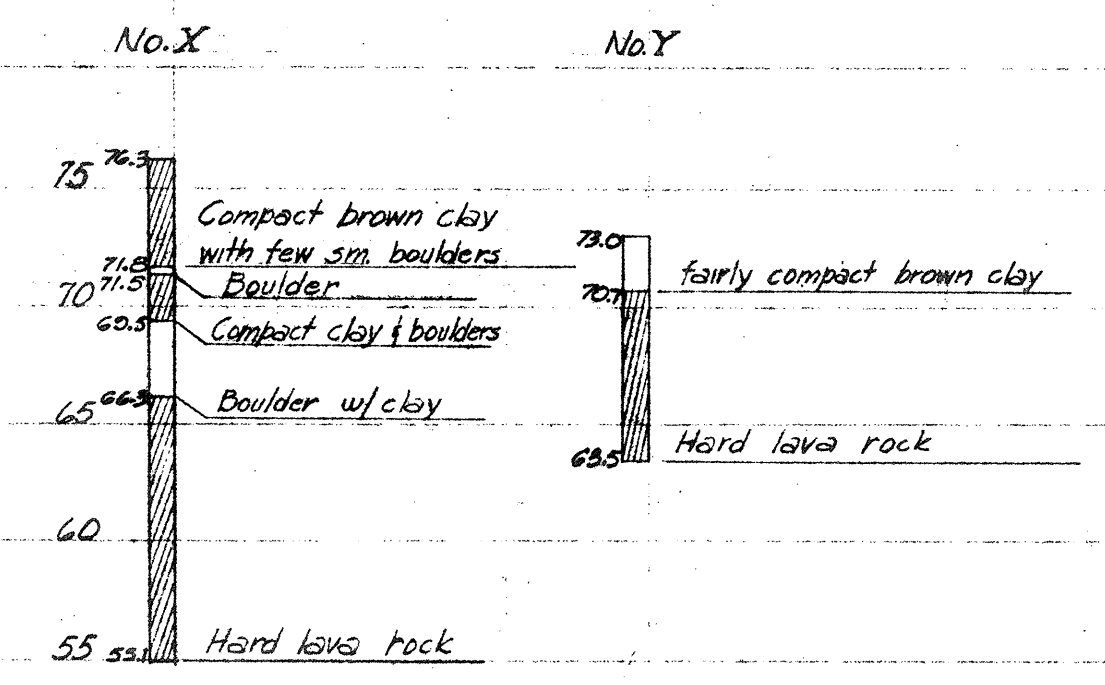
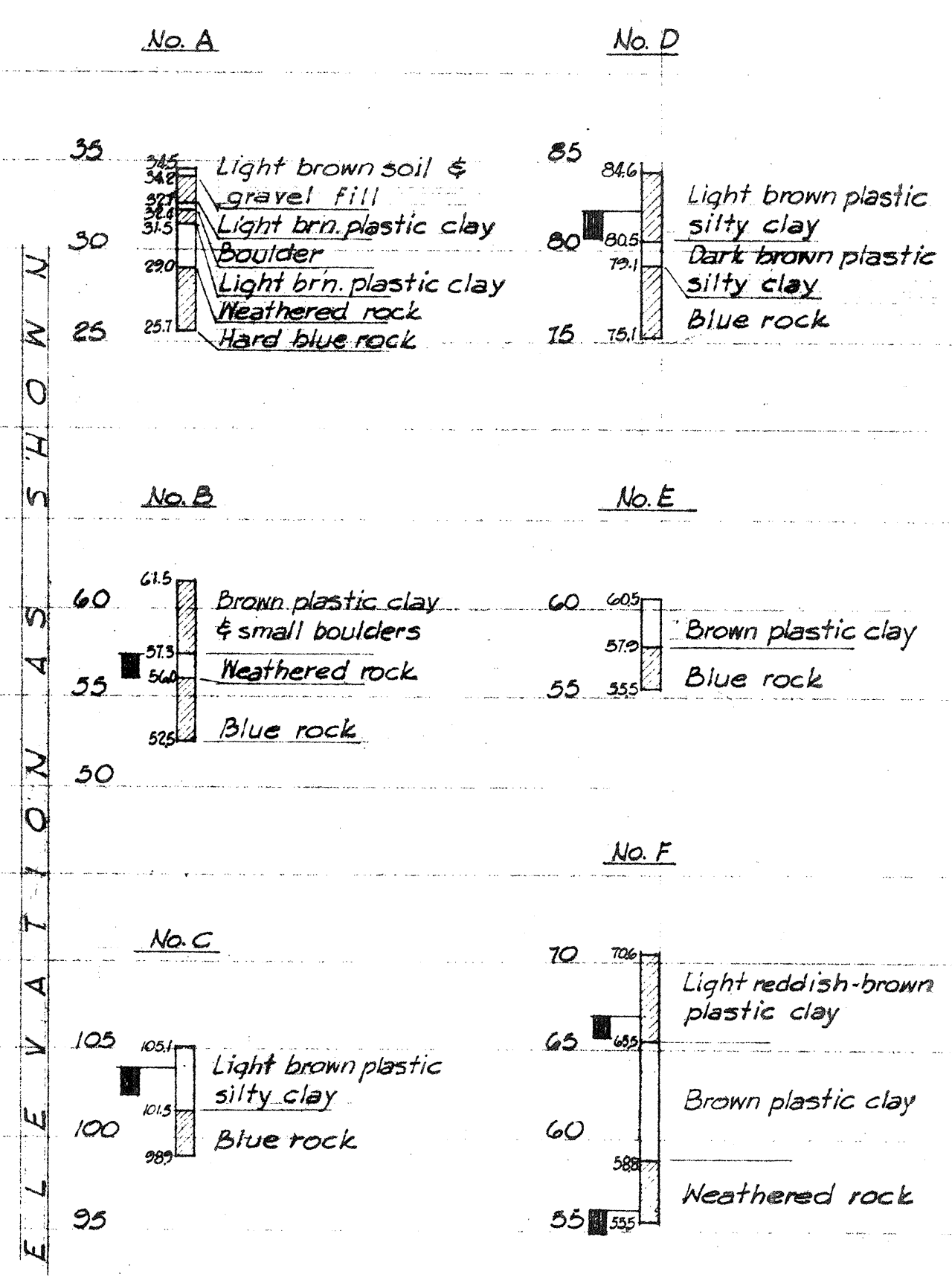
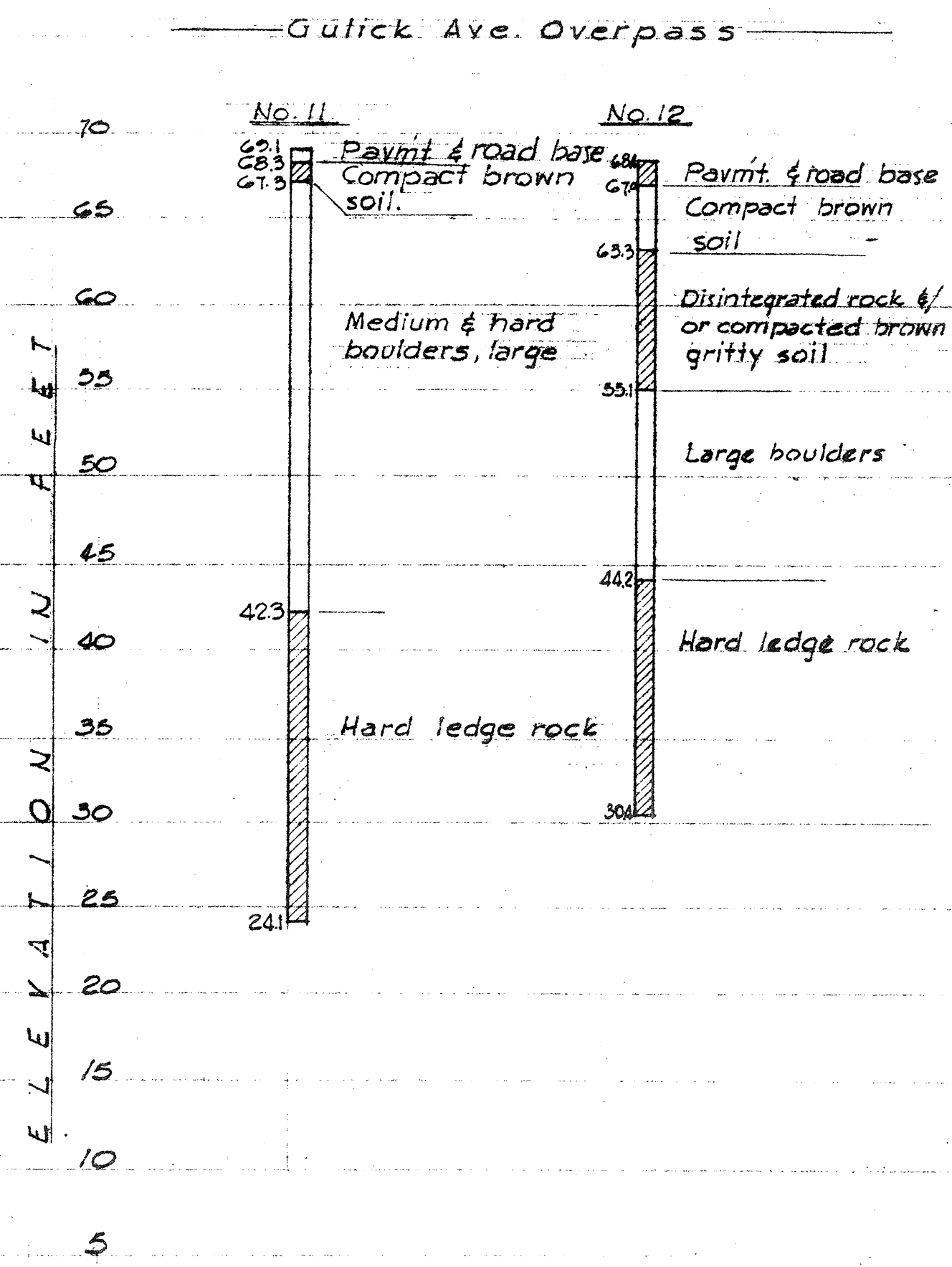
BELT, COLLINS & ASSOC., LTD.  
Civil and Structural Engineers

5983.11 5984.15

DATE 7-36  
DESIGNED BY A. DUNG  
TRACED BY  
QUANTITIES BY  
NOTE BOOK  
CHECKED BY

# LUNALILO FREEWAY SOIL BORING LOGS

FED. ROAD DIST. No.	STATE	FED. AID PROJ. No.	FISCAL YEAR	SHEET No.	TOTAL SHEETS
HAWAII	HAW.	U-072-1(7) Unit 3	1958	12	80
		US0630(2)	1958	16	103



BELT, COLLINS & ASSOC., LTD.  
 Civil and Structural Engineers

**TERRITORIAL HIGHWAY DEPARTMENT**  
 TERRITORY OF HAWAII

**BORING LOGS**

LUNALILO FREEWAY U-072-1(7) UNIT 3  
 KALIHI STREET US0630(2)

SHEET No. 2 OF 2 SHEETS

REVISIONS: 1. DATE 7-58  
 DESIGNED BY A. DING  
 DRAWN BY A. DING  
 CHECKED BY A. DING  
 QUANTITIES CHECKED BY A. DING  
 NOTE BOOK NO.