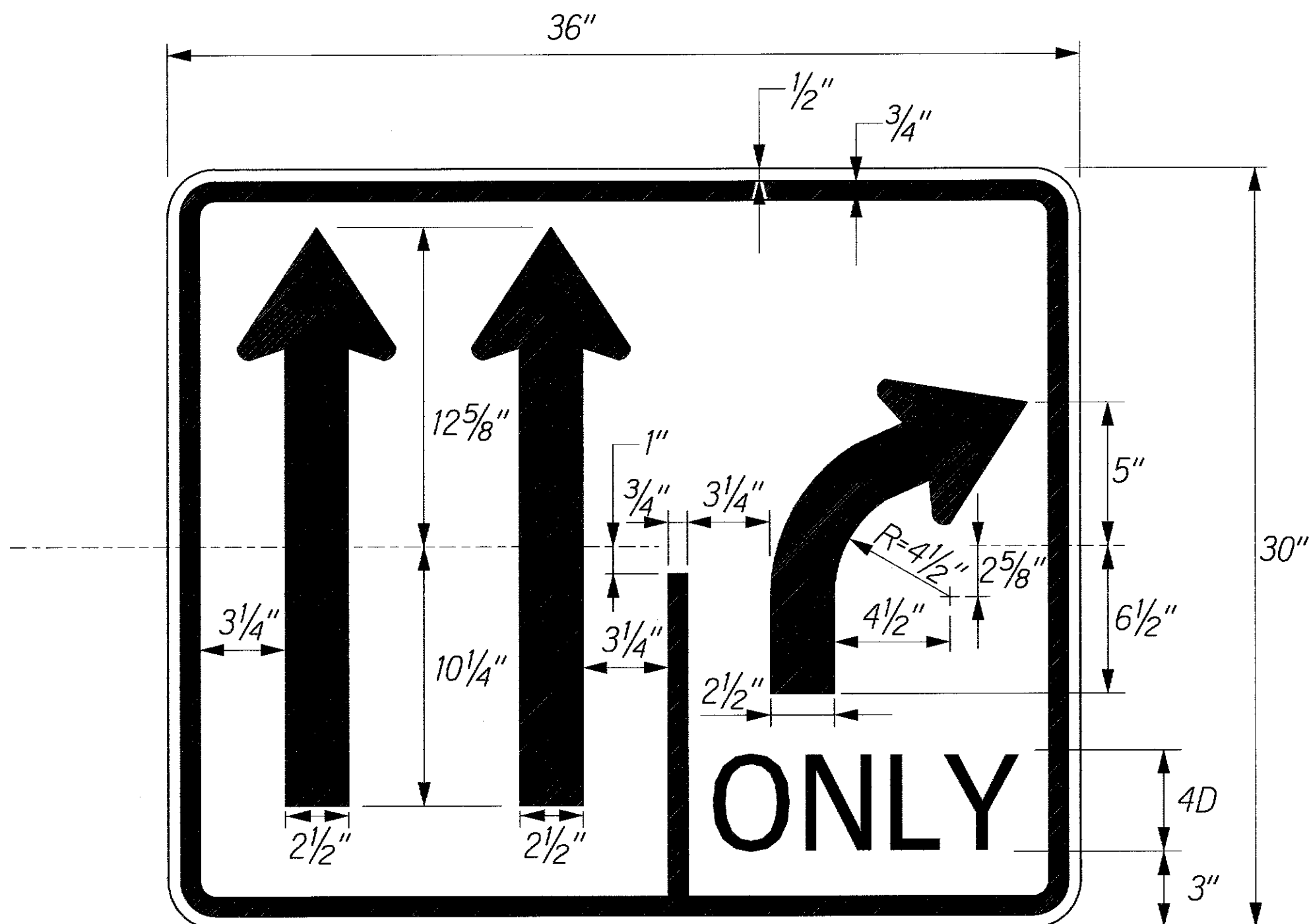
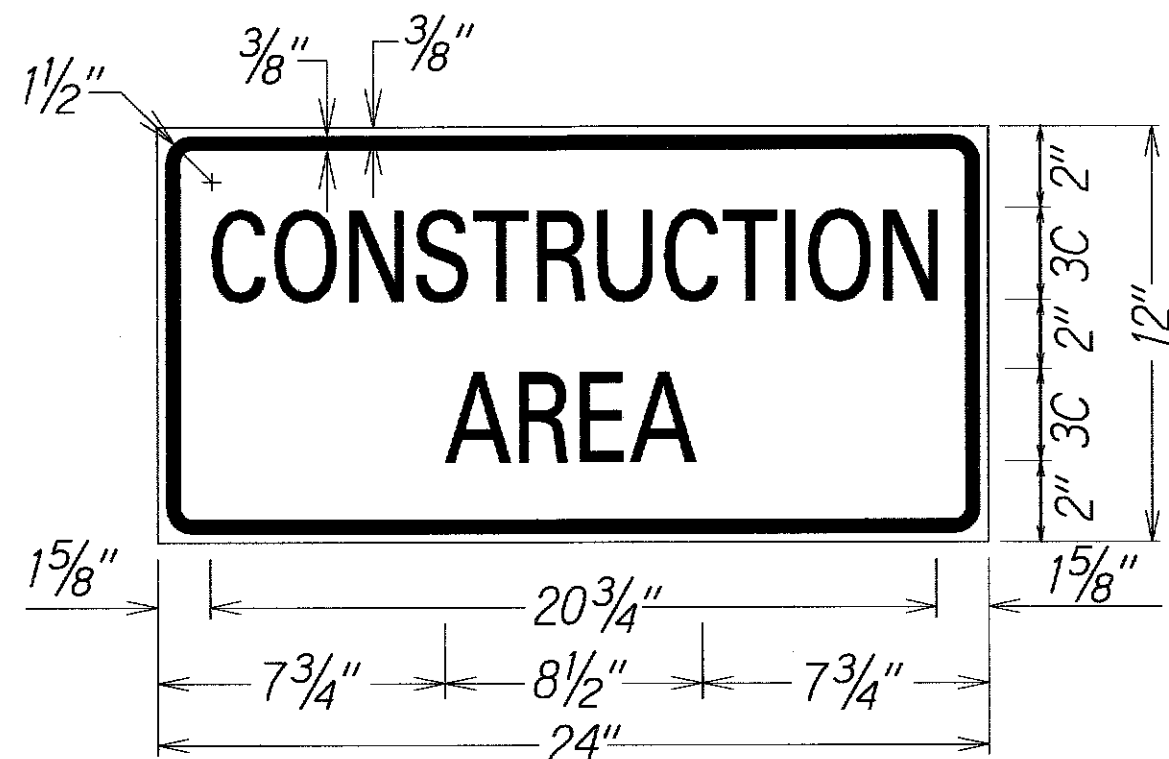


FED. ROAD DIST. NO.	STATE	PROJ. NO.	FISCAL YEAR	SHEET NO.	TOTAL SHEETS
HAWAII	HAW.	61C-01-04M	2004	37	91

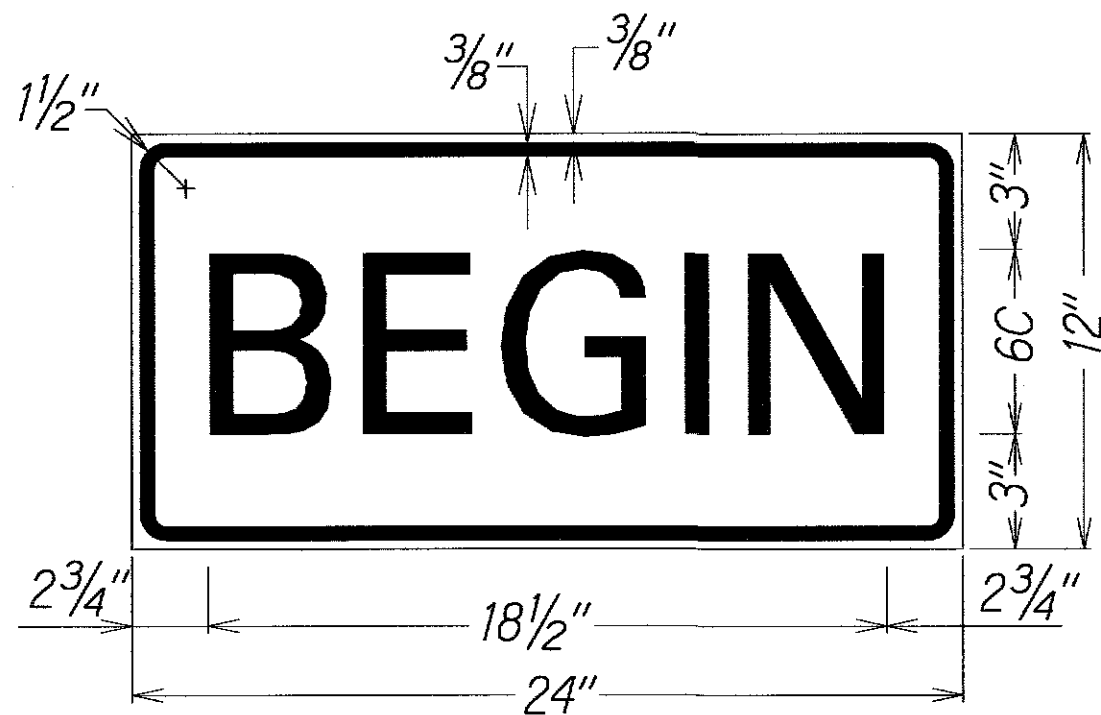


Legend: Black
Background: White (Retroreflective)

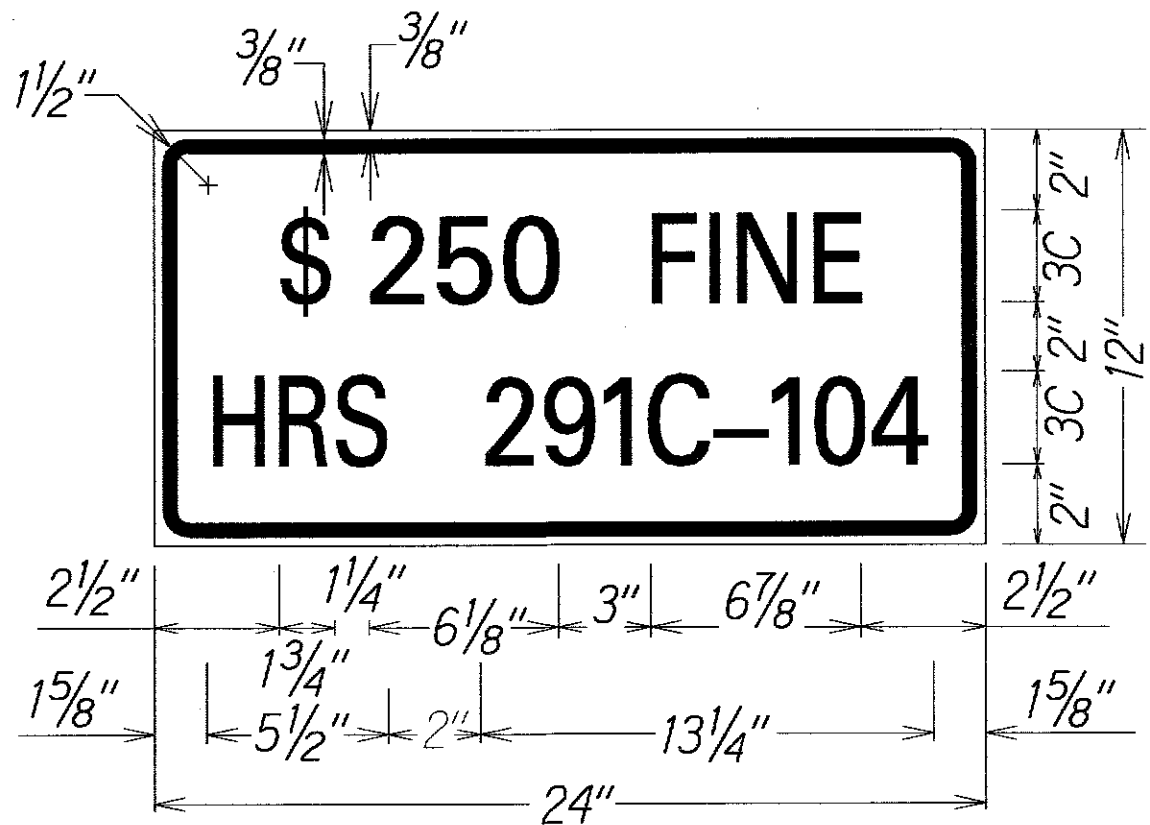
R3-8c
Scale: 1" = 5"



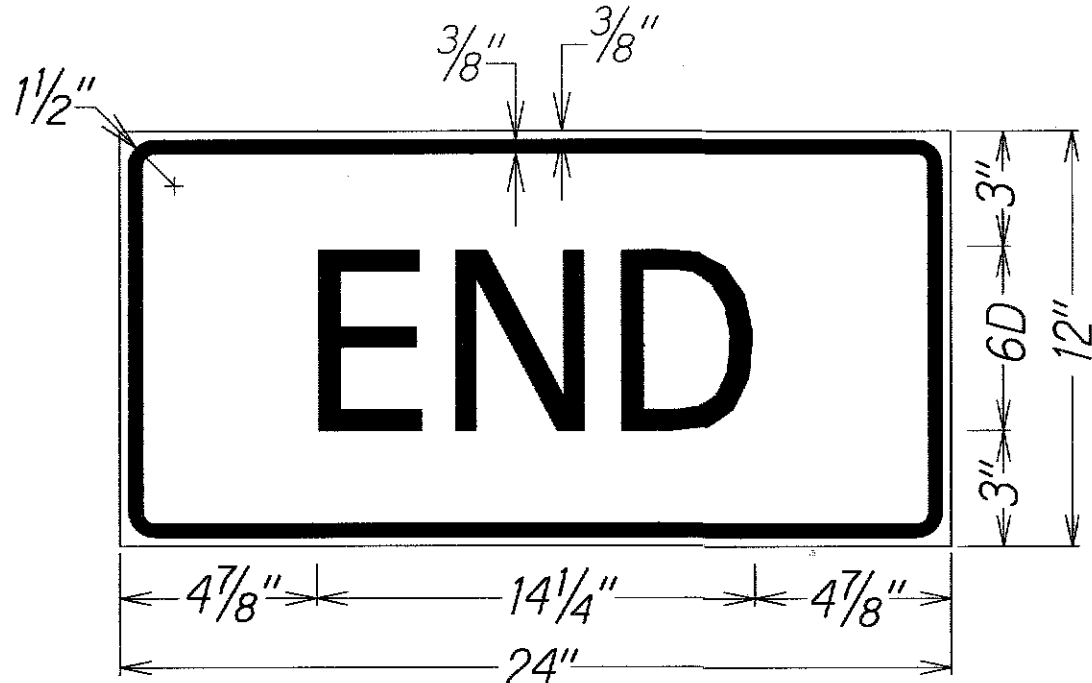
LEGEND: BLACK
BACKGROUND: ORANGE



LEGEND: BLACK
BACKGROUND: ORANGE



LEGEND: BLACK
BACKGROUND: WHITE



LEGEND: BLACK
BACKGROUND: ORANGE

REGULATORY AND WARNING SIGN SUMMARY

DESCRIPTION	QUANTITY
REGULATORY AND WARNING SIGN (10 SQUARE FEET OR LESS)	2 EA
REGULATORY AND WARNING SIGN (10 SQUARE FEET OR LESS), WITH POST	3 EA
RELOCATION OF EXISTING SIGN ON NEW POST	2 EA

CONSTRUCTION SIGN SUMMARY

DESCRIPTION	QUANTITY
CONSTRUCTION SIGN WITH POSTS	9 EA
WORK ZONE SPEED LIMIT SIGN ASSEMBLY	8 EA

PAVEMENT MARKING SUMMARY

DESCRIPTION	QUANTITY
PAVEMENT MARKERS	
TYPE C	71 EA
TYPE H	3 EA
TAPE, TYPE I OR THERMOPLASTIC EXTRUSION	
4-INCH PAVEMENT STRIPING	1850 LF
8-INCH PAVEMENT STRIPING	105 LF
TAPE, TYPE II OR THERMOPLASTIC EXTRUSION	
4-INCH PAVEMENT STRIPING (WHITE)	1620 LF
8-INCH PAVEMENT STRIPING	145 LF
12-INCH PAVEMENT STRIPING	90 LF
TAPE, TYPE III OR THERMOPLASTIC EXTRUSION	
YIELD LINE	1 LANE
PAVEMENT WORD	4 EA
PAVEMENT ARROW	5 EA

ORIGINAL PLAN	SURVEY PLOTTED BY	DATE
NOTE BOOK	DRAWN BY	
	TRACED BY	
	QUANTITIES BY	
	CHECKED BY	

THIS WORK WAS PREPARED BY ME
OR UNDER MY SUPERVISION.
R. M. Urasaki
7/26/04

STATE OF HAWAII
DEPARTMENT OF TRANSPORTATION
HIGHWAYS DIVISION

SIGN PANEL LAYOUT & SUMMARY

KALANIANA'OLE HIGHWAY
EMERGENCY LANDSLIDE REPAIRS AT CASTLE JUNCTION
PROJECT NO. 61C-01-04M
Scale: None Date: Sept. 26, 2003