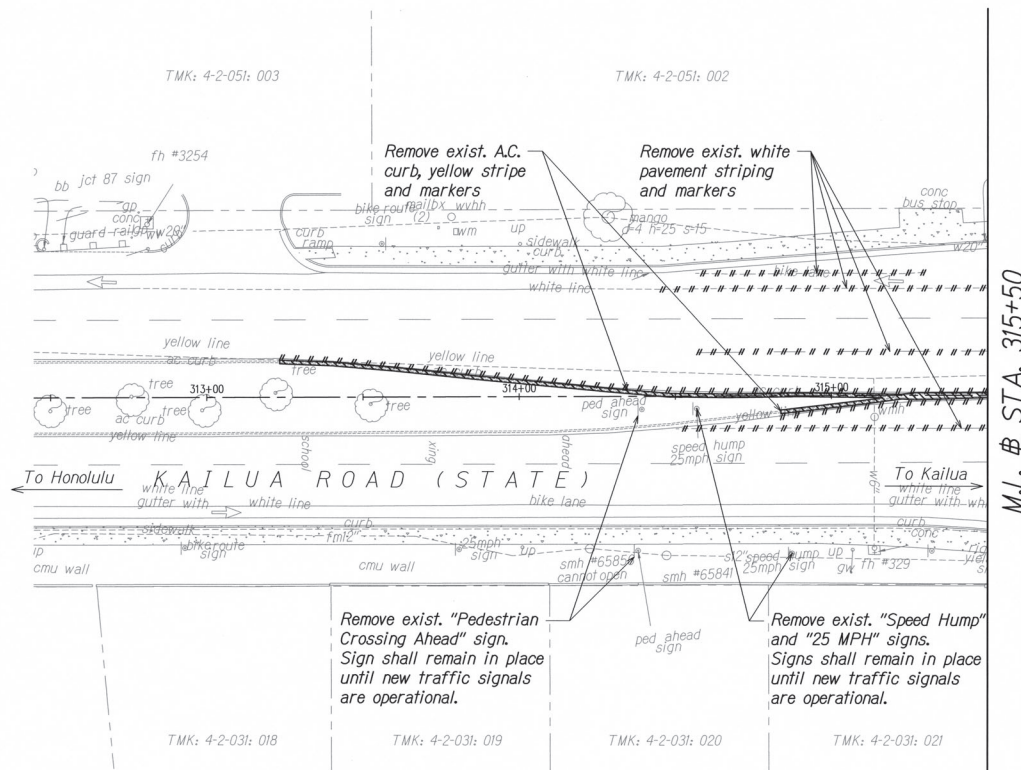
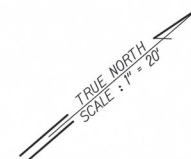




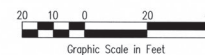



FED. ROAD DIST. NO.	STATE	PROJ. NO.	FISCAL YEAR	SHEET NO.	TOTAL SHEETS
HAWAII	HAW.	61D-01-23	2024	14	87



LEGEND

-  Concrete removal/limits
-  Pavement removal/limits
-  A.C. curb removal/limits
-  Remove existing striping





THIS WORK WAS PREPARED BY ME OR UNDER MY SUPERVISION. CONSTRUCTION OF THIS PROJECT WILL BE UNDER MY OBSERVATION. LICENSE EXPIRATION DATE: 04/30/24

STATE OF HAWAII
DEPARTMENT OF TRANSPORTATION
HIGHWAYS DIVISION





DEMOLITION PLAN - 1

KAILUA ROAD INTERSECTION IMPROVEMENTS
Vicinity of Uluka Street and Ulumenu Drive
Project No. 61D-01-23

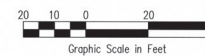
Scale: 1" = 20' Date: DEC, 2023

SHEET No. 1 OF 4 SHEETS



 Concrete removal/limits
 Pavement removal/limits
 A.C. curb removal/limits
 Remove existing striping

- ① Remove exist. white striping
- ② Remove exist. yellow striping
- ③ Remove exist. white striping and markers
- ④ Remove exist. double solid yellow stripe
- ⑤ Remove exist. pavement arrow
- ⑥ Remove exist. crosswalk
- ⑦ Remove exist. stop bar striping
- ⑧ Raised crosswalk, signs, and pavement markings shall remain in place until new traffic signals are operational

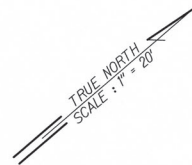
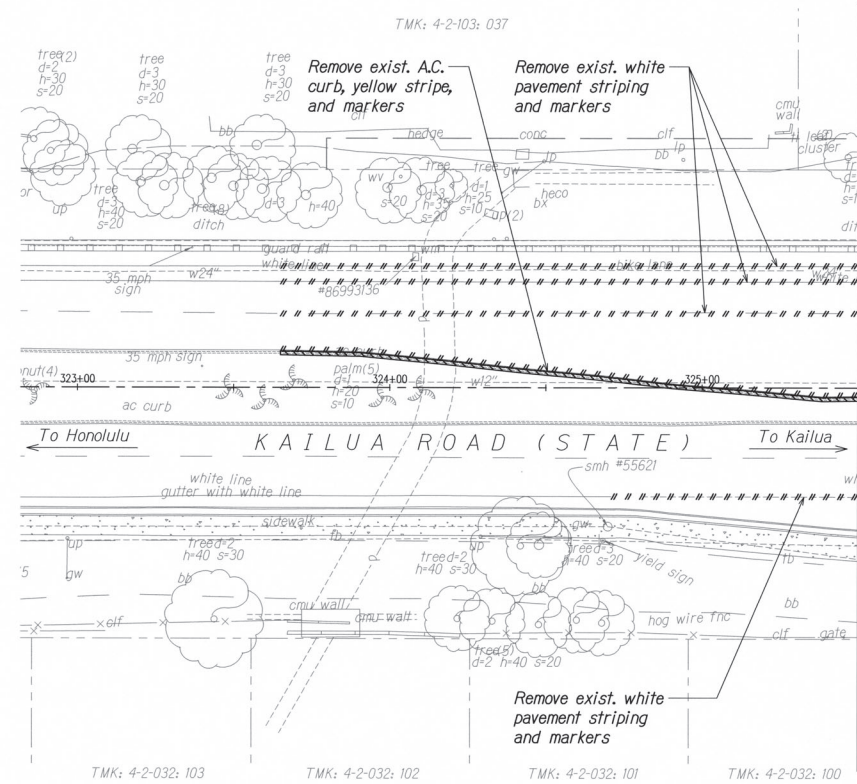


DEMOLITION PLAN - 2

KAILUA ROAD INTERSECTION IMPROVEMENTS
Vicinity of Uluoa Street and Ulumanu Drive
Project No. 61D-01-23

Scale: 1" = 20' Date: DEC, 2023

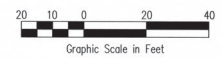
FED. ROAD DIST. NO.	STATE	PROJ. NO.	FISCAL YEAR	SHEET NO.	TOTAL SHEETS
HAWAII	HAW.	61D-01-23	2024	16	87



M.L. @ STA. 325+50

LEGEND

- Concrete removal/limits
- Pavement removal/limits
- A.C. curb removal/limits
- Remove existing striping



ORIGINAL	DATE
REVISED	DATE
BY	BY
CHECKED	CHECKED
DATE	DATE

THIS WORK WAS PREPARED BY ME OR UNDER MY SUPERVISION. CONSTRUCTION OF THIS PROJECT WILL BE UNDER MY OBSERVATION. LICENSE EXPIRATION DATE: 04/30/24

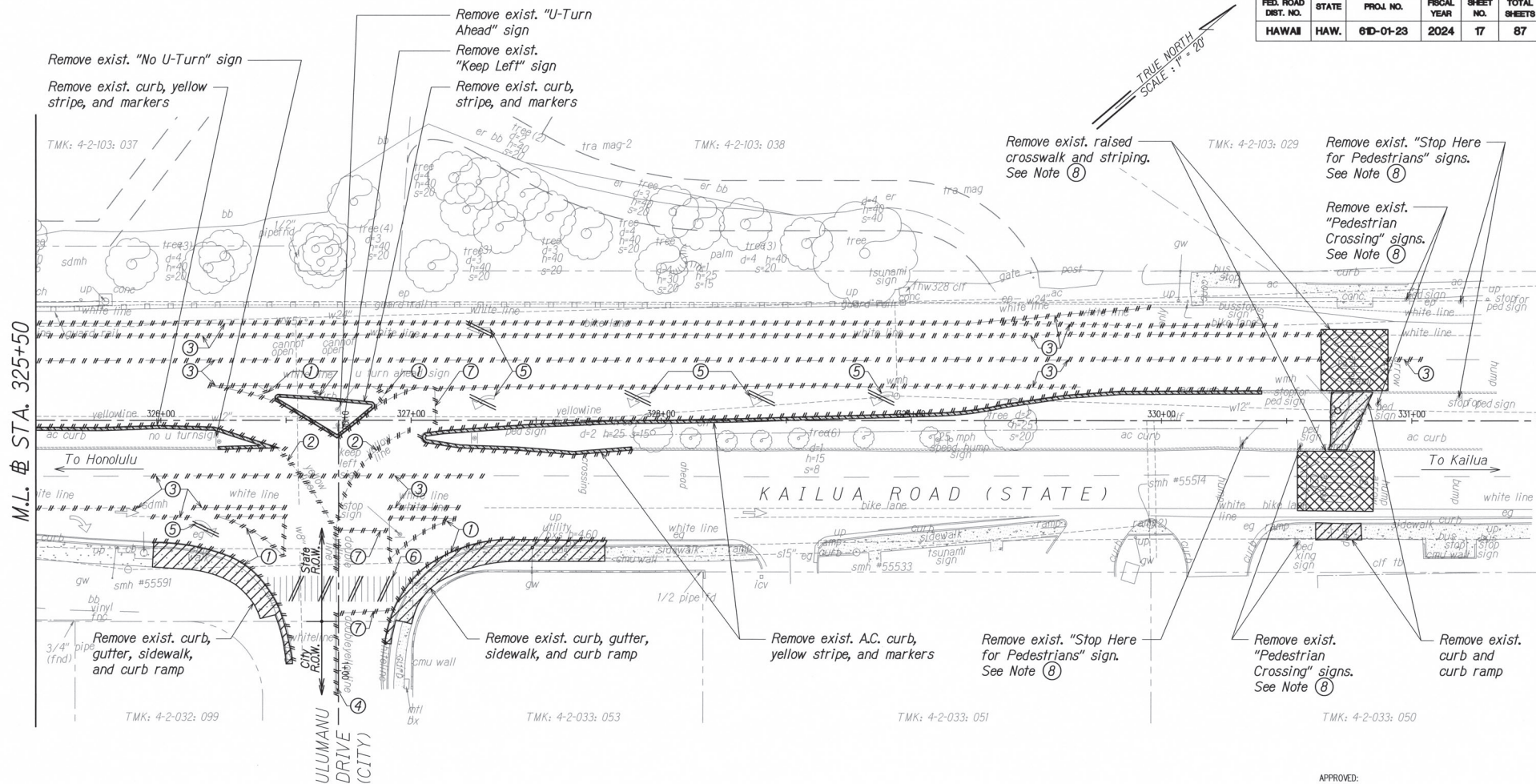
STATE OF HAWAII
DEPARTMENT OF TRANSPORTATION
HIGHWAYS DIVISION

DEMOLITION PLAN - 3

KAILUA ROAD INTERSECTION IMPROVEMENTS
Vicinity of Ulukou Street and Ulumau Drive
Project No. 61D-01-23

Scale: 1" = 20' Date: DEC, 2023

FED. ROAD DIST. NO.	STATE	PROJ. NO.	FISCAL YEAR	SHEET NO.	TOTAL SHEETS
HAWAII	HAW.	61D-01-23	2024	17	87





LEGEND

- Concrete removal/limits
- Pavement removal/limits
- A.C. curb removal/limits
- Remove existing striping

NOTES

- ① Remove exist. white striping
- ② Remove exist. yellow striping
- ③ Remove exist. white striping and markers
- ④ Remove exist. double solid yellow stripe
- ⑤ Remove exist. pavement arrow
- ⑥ Remove exist. crosswalk
- ⑦ Remove exist. stop bar striping
- ⑧ Raised crosswalk, signs, and pavement markings shall remain in place until new traffic signals are operational



STATE OF HAWAII
DEPARTMENT OF TRANSPORTATION
HIGHWAYS DIVISION

DEMOLITION PLAN - 4

KAILUA ROAD INTERSECTION IMPROVEMENTS
Vicinity of Ulukou Street and Ulumani Drive
Project No. 61D-01-23

Scale: 1" = 20' Date: DEC, 2023

SHEET No. 4 OF 4 SHEETS