

| INDEX TO DRAWINGS | |
|-------------------|---|
| SHEET NO. | DESCRIPTION |
| 1 | TITLE SHEET |
| 2 | STANDARD PLANS SUMMARY |
| 3 - 4 | GENERAL NOTES AND LEGEND |
| 5 - 6 | WATER POLLUTION & EROSION CONTROL NOTES |
| 7 | TYPICAL SECTION |
| 8 | ROADWAY PLAN |
| 9 | PAVEMENT MARKING AND STRIPING PLAN |

STATE OF HAWAII

DEPARTMENT OF TRANSPORTATION

HIGHWAYS DIVISION

HONOLULU, HAWAII

"AS-BUILT"

PLANS FOR

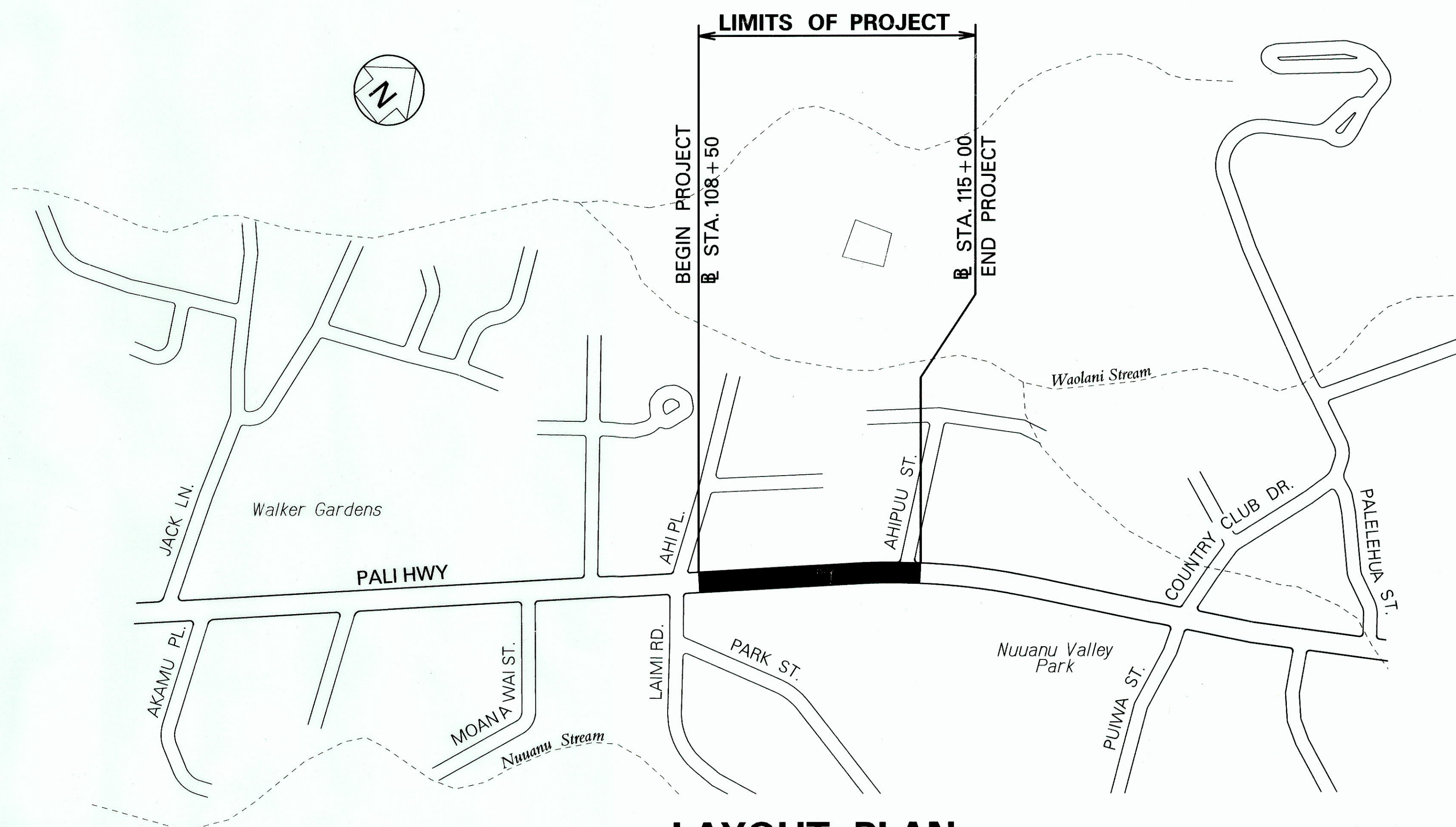
PALI HIGHWAY REPAIRS

VICINITY OF LAIMI ROAD TOWARDS PUIWA ROAD

PROJECT NO. 61A-01-10M

DISTRICT OF HONOLULU


ISLAND OF OAHU



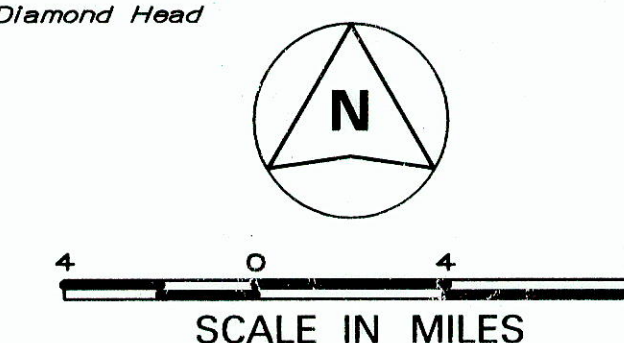
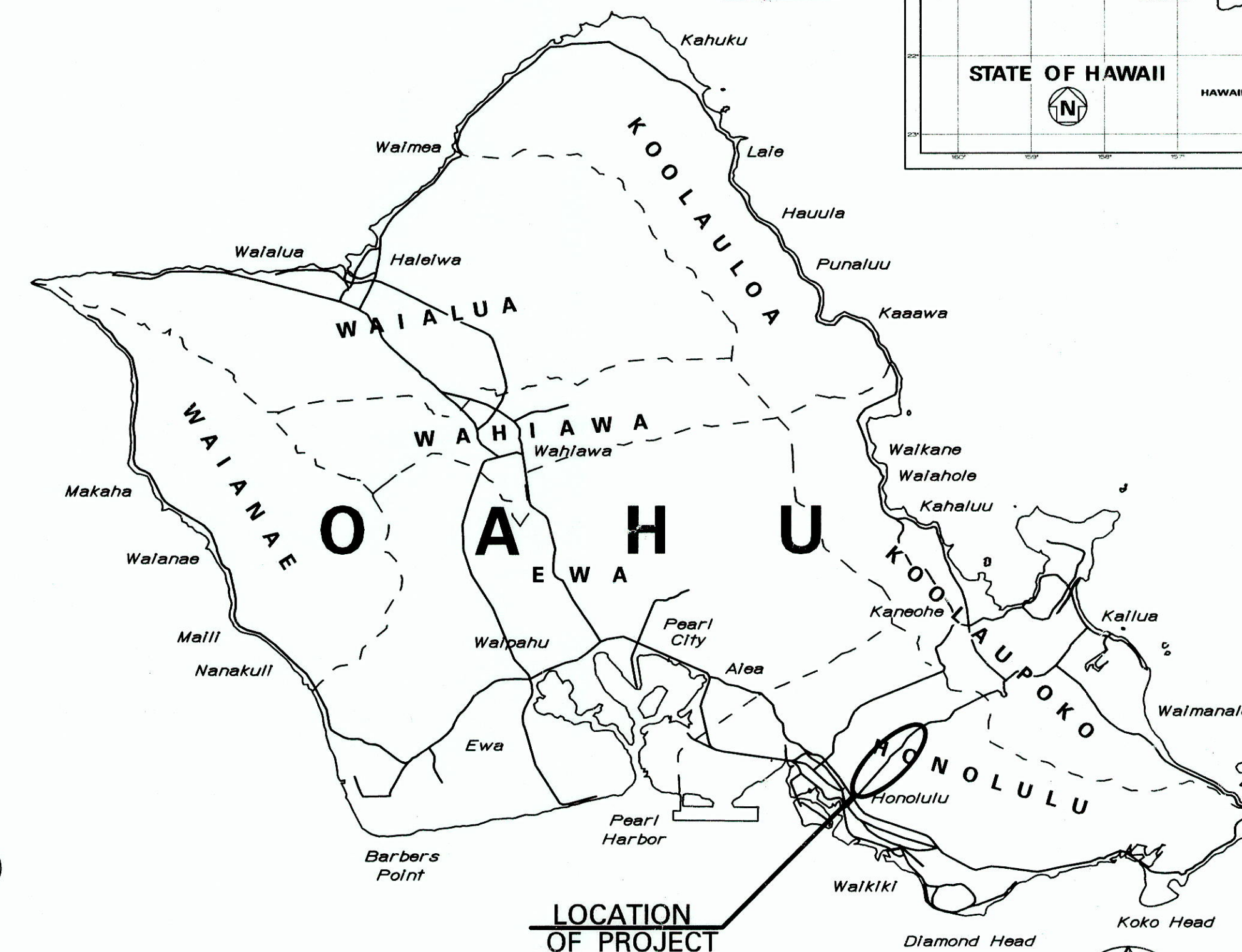
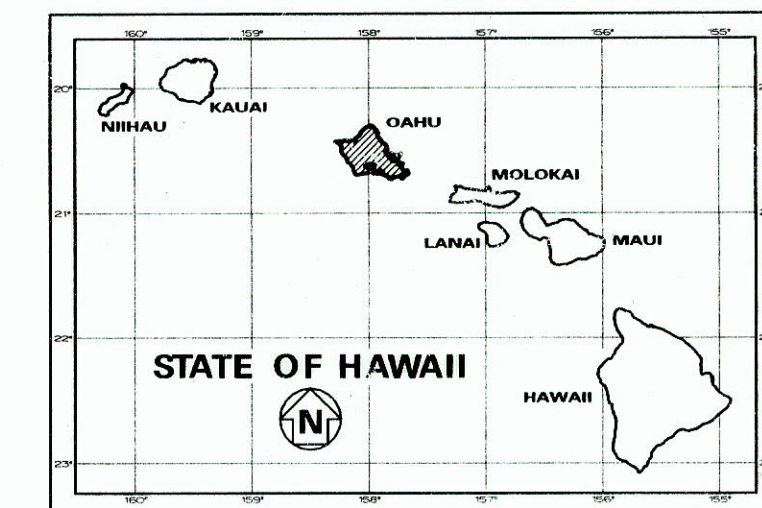
LAYOUT PLAN

GROSS LENGTH OF PROJECT.....0.12 MILES

NET LENGTH OF PROJECT.....0.12 MILES



| FED. ROAD DIST. NO. | STATE | PROJ. NO. | FISCAL YEAR | SHEET NO. | TOTAL SHEETS |
|---------------------|-------|------------|-------------|-----------|--------------|
| HAWAII | HAW. | 61A-01-10M | 2010 | 1 | 9 |



MILE POST 1.85 TO MILE POST 1.97

CHANGES MADE DURING CONSTRUCTION HAVE BEEN INCORPORATED ON THESE PLANS EXCEPT CHANGES IN THE ORIGINAL THEORETICAL QUANTITIES. FOR ACTUAL QUANTITIES, REFER TO PROJECT LEDGER AND/OR COMPUTATION BOOK.

Samuel Montano 5/11/10
RESIDENT ENGINEER DATE

| DEPARTMENT OF TRANSPORTATION STATE OF HAWAII | |
|---|---------|
| APPROVED: | |
| <i>H. H.</i> | 5-11-10 |
| DIR. OF TRANSPORTATION | DATE |

DESIGNED BY

HWY-DD

MANAGED BY

HWY-DD

692-7570

PHONE

APRIL 2010

DATE