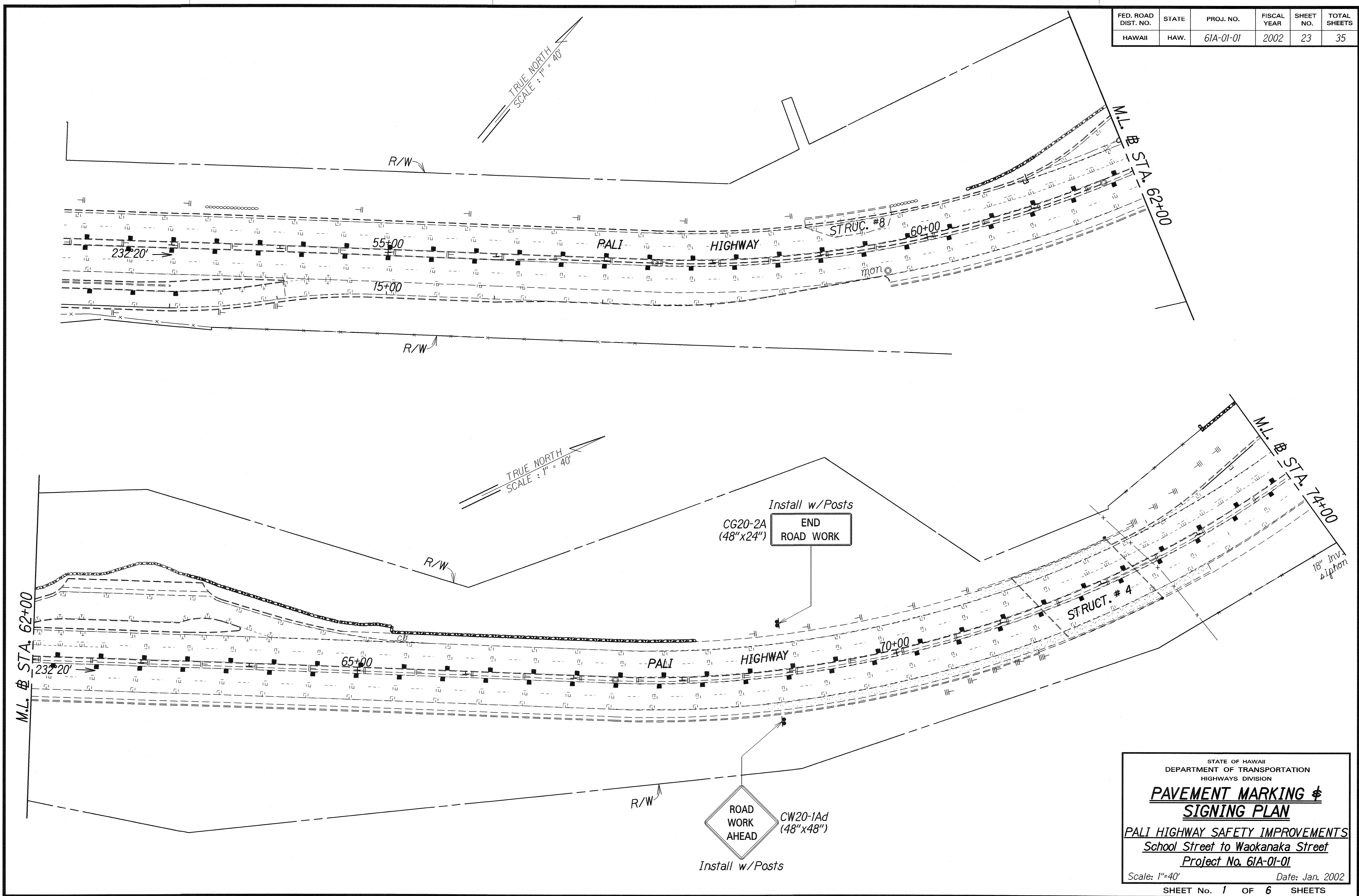


FED. ROAD DIST. NO.	STATE	PROJ. NO.	FISCAL YEAR	SHEET NO.	TOTAL SHEETS
HAWAII	HAW.	61A-01-01	2002	23	35



ORIGINAL PLAN	DATE
SURVEY PLOTTED BY	
DRAWN BY	
NOTE BOOK	
DESIGNED BY	
QUANTITIES BY	
CHECKED BY	

STATE OF HAWAII
DEPARTMENT OF TRANSPORTATION
HIGHWAYS DIVISION

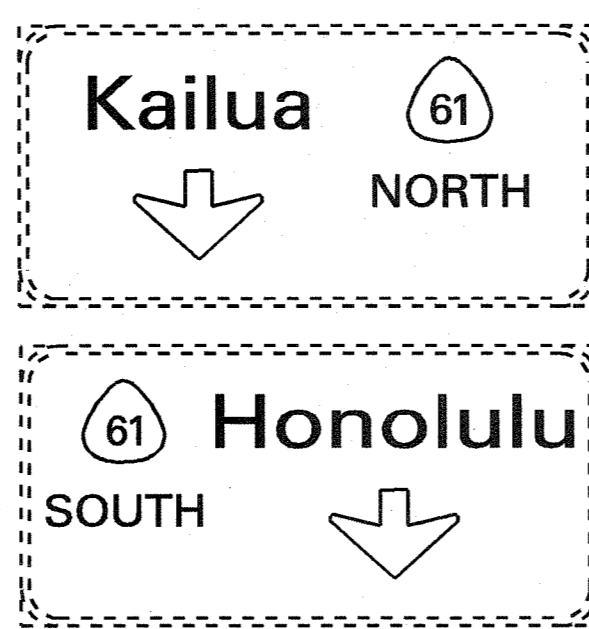
PAVEMENT MARKING & SIGNING PLAN

PALI HIGHWAY SAFETY IMPROVEMENTS
School Street to Waokanaka Street
Project No. 61A-01-01

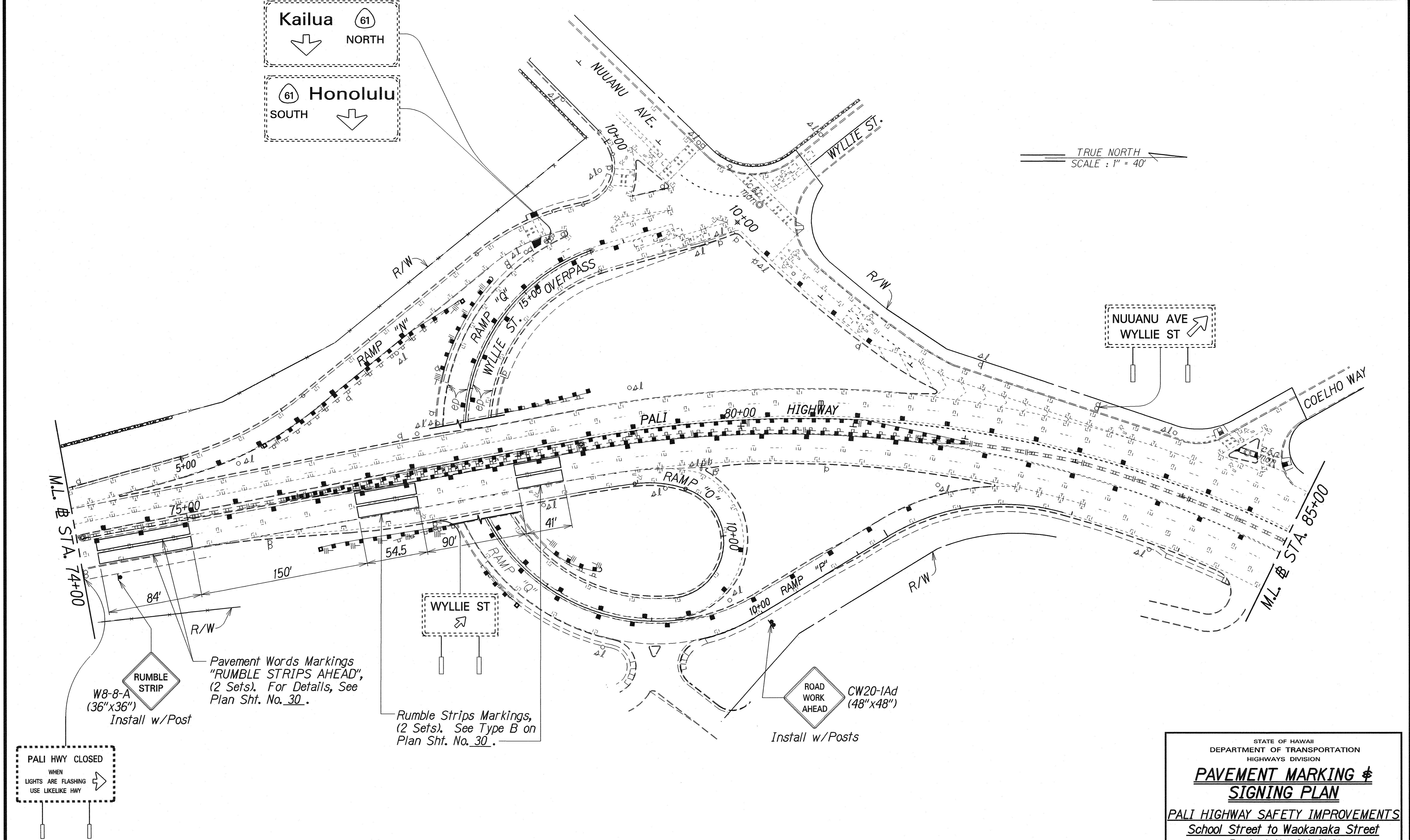
Scale: 1"=40' Date: Jan. 2002

SHEET No. 1 OF 6 SHEETS

FED. ROAD DIST. NO.	STATE	PROJ. NO.	FISCAL YEAR	SHEET NO.	TOTAL SHEETS
HAWAII	HAW.	61A-01-01	2002	24	35



TRUE NORTH
SCALE: 1" = 40'




W8-8-A
(36"x36")
Install w/Post

Pavement Words Markings
"RUMBLE STRIPS AHEAD",
(2 Sets). For Details, See
Plan Sht. No. 30.

Rumble Strips Markings,
(2 Sets). See Type B on
Plan Sht. No. 30.

ROAD WORK AHEAD
CW20-1Ad
(48"x48")
Install w/Posts



DATE	_____
SURVEY PLOTTED BY	_____
DRAWN BY	_____
INCHES BY	_____
NOTE BOOK	_____
QUANTITIES BY	_____
CHECKED BY	_____

STATE OF HAWAII
DEPARTMENT OF TRANSPORTATION
HIGHWAYS DIVISION

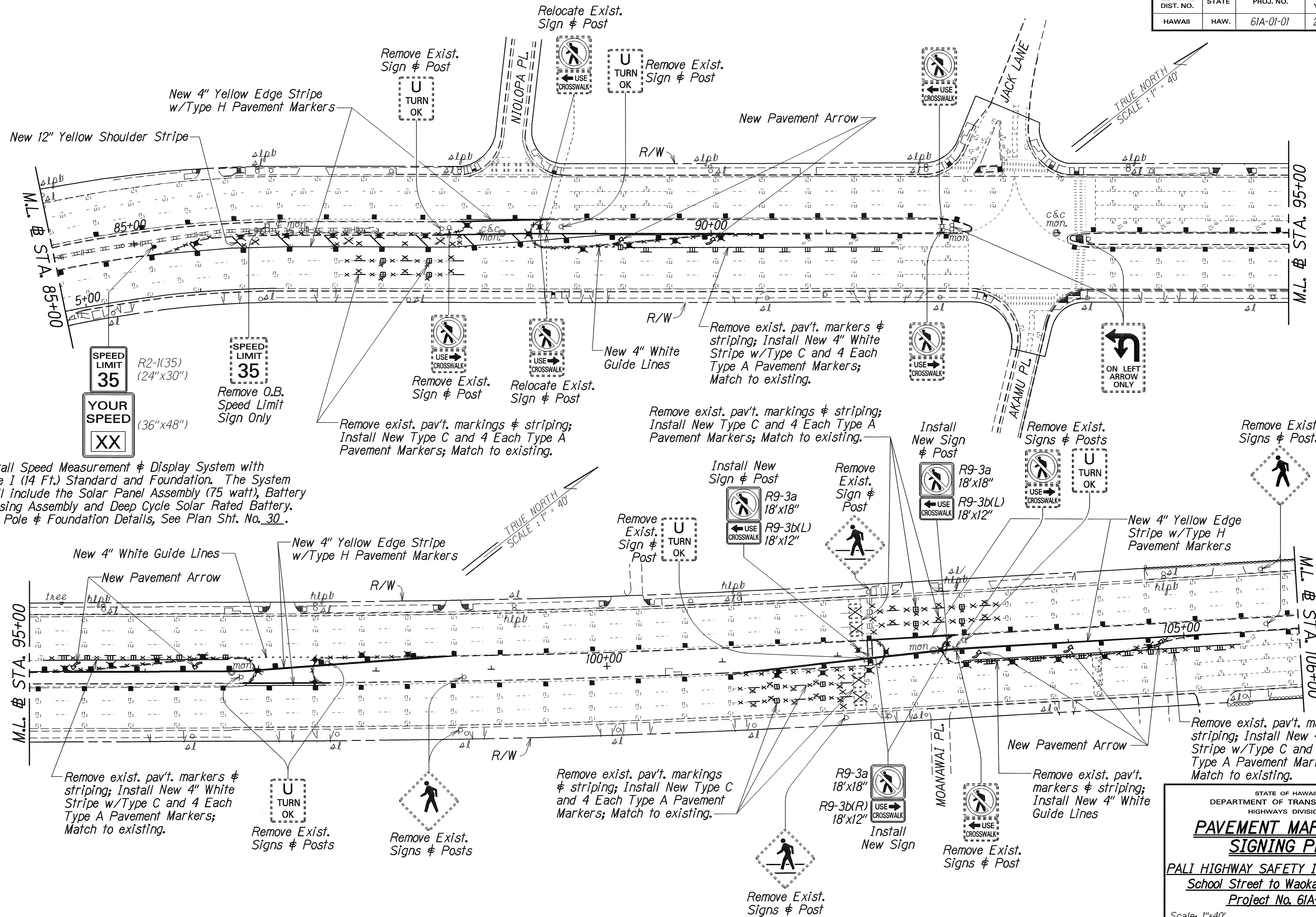
PAVEMENT MARKING & SIGNING PLAN

PALI HIGHWAY SAFETY IMPROVEMENTS
School Street to Waakanaka Street
Project No. 61A-01-01

Scale: 1"=40' Date: Jan. 2002

SHEET No. 2 OF 6 SHEETS

FED. ROAD DIST. NO.	STATE	PROJ. NO.	FISCAL YEAR	SHEET NO.	TOTAL SHEETS
HAWAII	HAW.	61A-01-01	2002	25	35



Install Speed Measurement & Display System with Type I (14 Ft.) Standard and Foundation. The System shall include the Solar Panel Assembly (75 watt), Battery Housing Assembly and Deep Cycle Solar Rated Battery. For Pole & Foundation Details, See Plan Sht. No. 30.

SURVEY PLOTTED BY	DATE
DRAWN BY	
TRACED BY	
NOTE BOOK	
QUANTITIES BY	
CHECKED BY	

STATE OF HAWAII
DEPARTMENT OF TRANSPORTATION
HIGHWAYS DIVISION

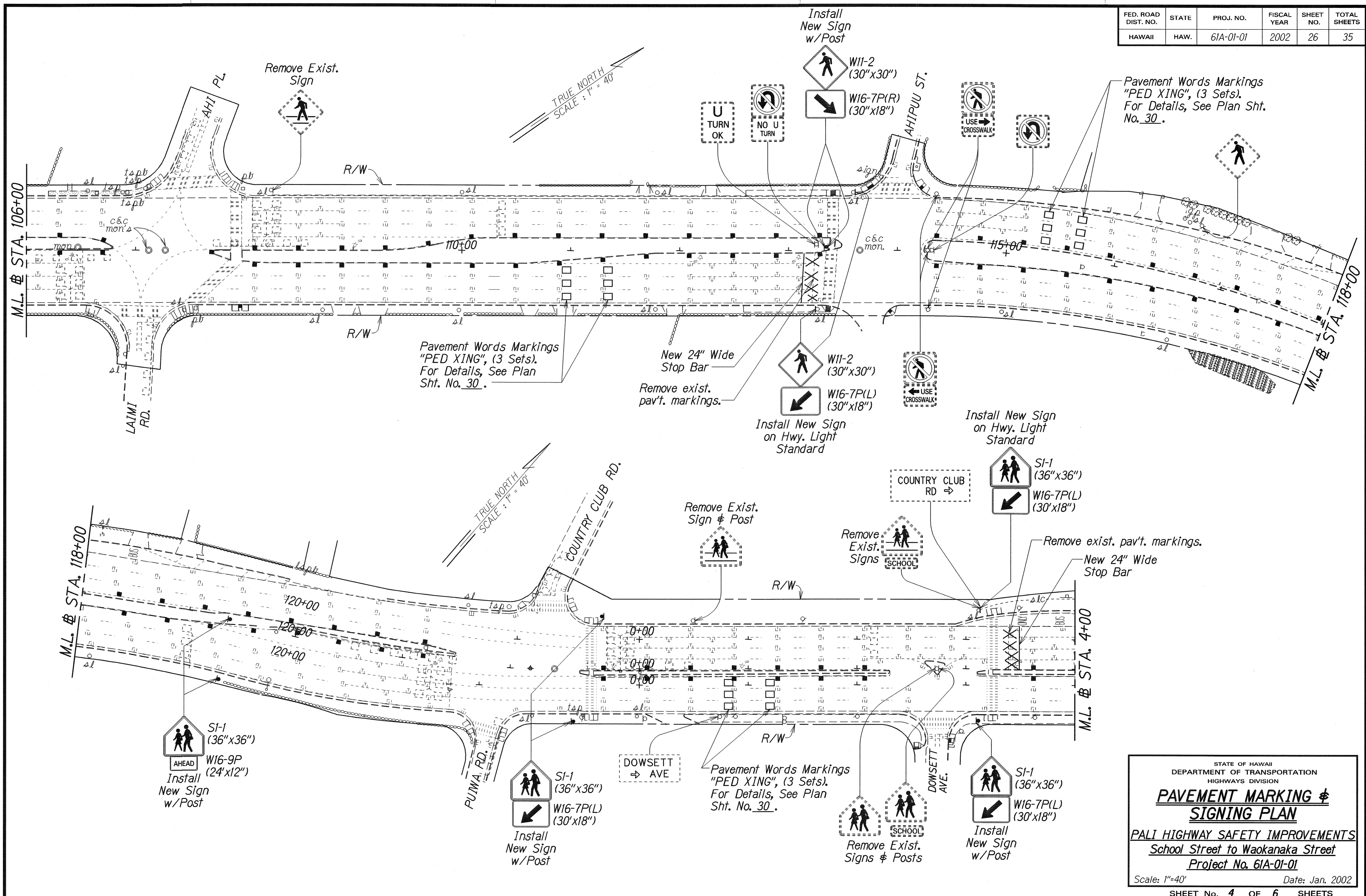
PAVEMENT MARKING & SIGNING PLAN

PALI HIGHWAY SAFETY IMPROVEMENTS
School Street to Waakanaka Street
Project No. 61A-01-01

Scale: 1"=40' Date: Jan. 2002

SHEET No. 3 OF 6 SHEETS

FED. ROAD DIST. NO.	STATE	PROJ. NO.	FISCAL YEAR	SHEET NO.	TOTAL SHEETS
HAWAII	HAW.	61A-01-01	2002	26	35



DATE	X
SURVEY PLOTTED BY	L. Edwards
DRAWN BY	L. Edwards
NOTE BOOK DESIGNED BY	E. Chan
QUANTITIES BY	teljone
CHECKED BY	N. Sullivan
ORIGINAL PLAN	
NOTE BOOK	
QUANTITIES	
CHECKED	

STATE OF HAWAII
DEPARTMENT OF TRANSPORTATION
HIGHWAYS DIVISION

PAVEMENT MARKING & SIGNING PLAN

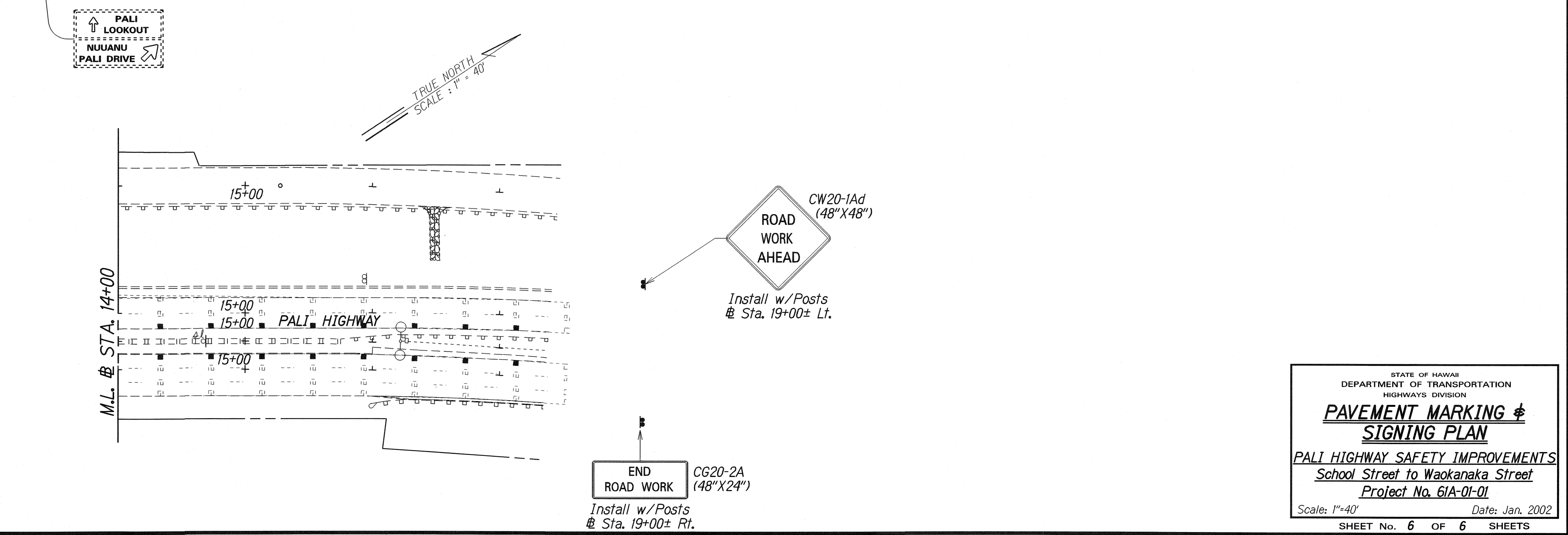
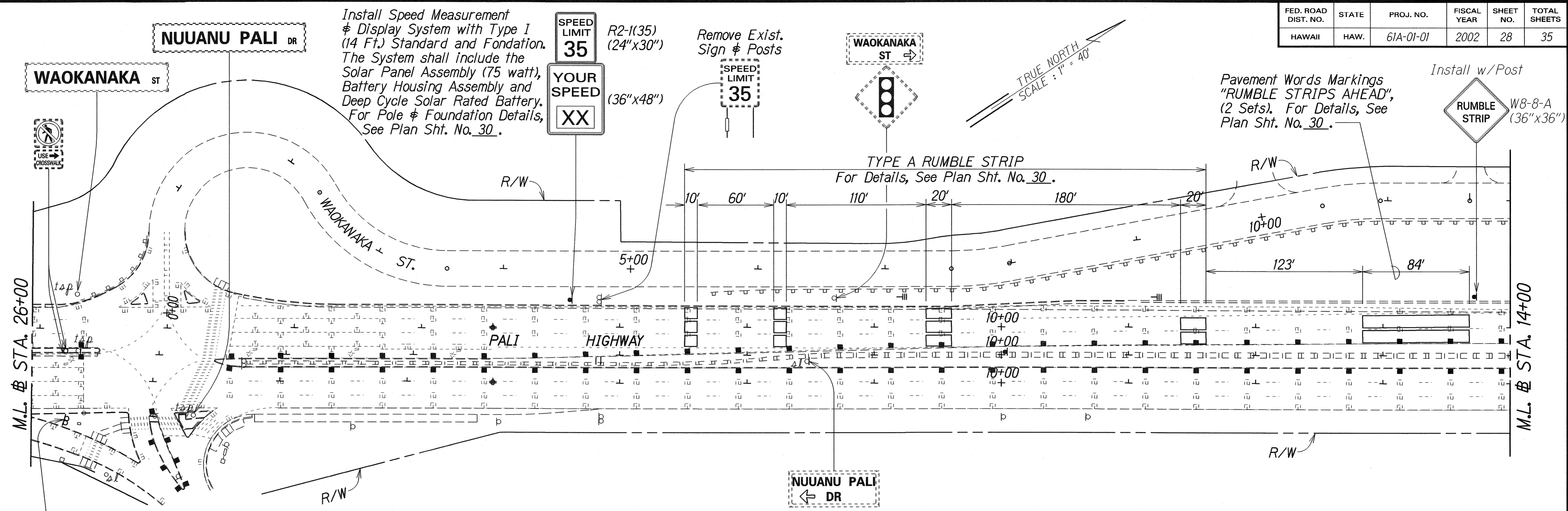
PALI HIGHWAY SAFETY IMPROVEMENTS
School Street to Waokanaka Street
Project No. 61A-01-01

Scale: 1"=40' Date: Jan. 2002

SHEET No. 4 OF 6 SHEETS

T01-Traffic Design Section

FED. ROAD DIST. NO.	STATE	PROJ. NO.	FISCAL YEAR	SHEET NO.	TOTAL SHEETS
HAWAII	HAW.	61A-01-01	2002	28	35



SURVEY PLOTTED BY	DATE
DRAWN BY	
NOTE BOOK	
DESIGNED BY	
QUANTITIES BY	
CHECKED BY	

STATE OF HAWAII
DEPARTMENT OF TRANSPORTATION
HIGHWAYS DIVISION

PAVEMENT MARKING & SIGNING PLAN

PALI HIGHWAY SAFETY IMPROVEMENTS
School Street to Waakanaka Street
Project No. 61A-01-01

Scale: 1"=40' Date: Jan. 2002

SHEET No. 6 OF 6 SHEETS