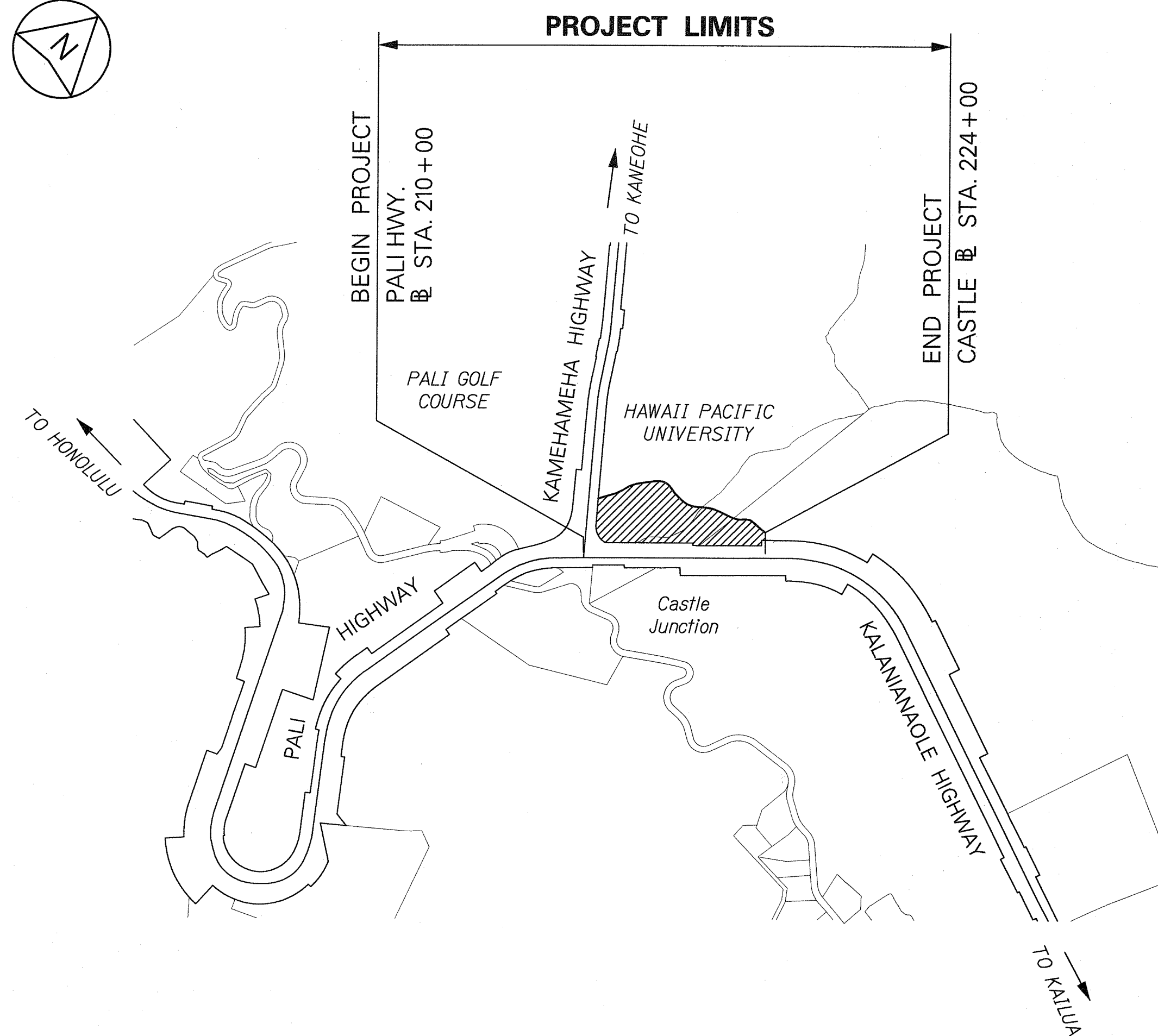
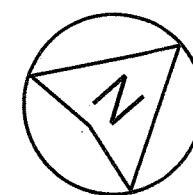


INDEX TO DRAWINGS	
SHEET NO.	DESCRIPTION
1	TITLE SHEET
2	STANDARD PLANS SUMMARY
3	GENERAL NOTES, LEGEND AND ABBREVIATIONS
4 - 6	UTILITY NOTES
7 - 8	TYPICAL SECTIONS
9 - 10	ALIGNMENT & FENCING PLAN
11	GRADING PLAN & BORING LOCATION
12	GRADING PLAN
13 - 14	ROADWAY CONSTRUCTION & DRAINAGE
15 - 16	ROADWAY CONSTRUCTION UNDERDRAIN DETAILS
17	ROADWAY CONSTRUCTION DETAILS
18	ROADWAY CONSTRUCTION DRAINAGE DETAIL & SUMMARY
19	CONCRETE SPILLWAY DETAIL
20	GUARDRAIL DETAILS & NOTES
21	STRONG POST RUBRAIL (W-BEAM) GUARDRAIL
22 - 24	TYPE "A" FLARE
25 - 26	WATER POLLUTION AND EROSION CONTROL NOTES
27 - 30	EROSION CONTROL PLAN
31	WATER PLAN
32	SIGNAL CORPS CABLE
33	SIGNING & PAVEMENT MARKINGS NOTES AND LEGEND
34	SIGNING & PAVEMENT MARKINGS CONSTRUCTION SIGNS
35 - 36	SIGNING & PAVEMENT MARKING
37	SIGN PANEL LAYOUT & SUMMARY
38	TRAFFIC CONTROL NOTES AND LEGEND
39 - 41	TRAFFIC CONTROL PLAN
42	SITE ELECTRICAL PLAN
43	STREET LIGHT DETAIL AND DIAGRAMS
44	MISCELLANEOUS LIGHTING DETAILS
45	DUCT SECTIONS & MISC. DETAILS
46 - 47	IRRIGATION PLAN
48 - 49	IRRIGATION DETAILS
50	IRRIGATION LEGEND AND DETAILS
51	PLANTING PLAN
52	BORING LOG LEGEND AND NOTES
53 - 54	BORING LOGS
55 - 56	CROSS SECTION KEY PLAN
57 - 71	CROSS SECTIONS
72	CONTRA-FLOW TYPICAL SECTION
73 - 74	CONTRA-FLOW ROADWAY CONSTRUCTION
75	CONTRA-FLOW RUBRAIL PLAN
76	CONTRA-FLOW RUBRAIL DETAILS
77	STRONG POST MODIFIED THRIE-BEAM GUARDRAIL
78	STRONG POST (W-BEAM) GUARDRAIL
79	CONTRA-FLOW TYPE "A" PULLBOX, NOTES & DETAILS
80	CONTRA-FLOW PULLBOX COVER DETAIL
81	CONTRA-FLOW SIGN & PVMT MARKING DETAILS & NOTES
82	CONTRA-FLOW PAVEMENT MARKING
83 - 87	CONTRA-FLOW OPERATIONAL LAYOUT PLAN
88 - 91	CONTRA-FLOW TRAFFIC CONTROL

STATE OF HAWAII
DEPARTMENT OF TRANSPORTATION
HIGHWAYS DIVISION
HONOLULU, HAWAII
"AS-BUILT"
PLANS FOR
KALANIANA'OLE HIGHWAY
EMERGENCY LANDSLIDE REPAIRS
AT CASTLE JUNCTION
PROJECT NO. ~~61C-01-04M~~
61C-02-04
DISTRICT OF KOOLAUPOKO
ISLAND OF OAHU

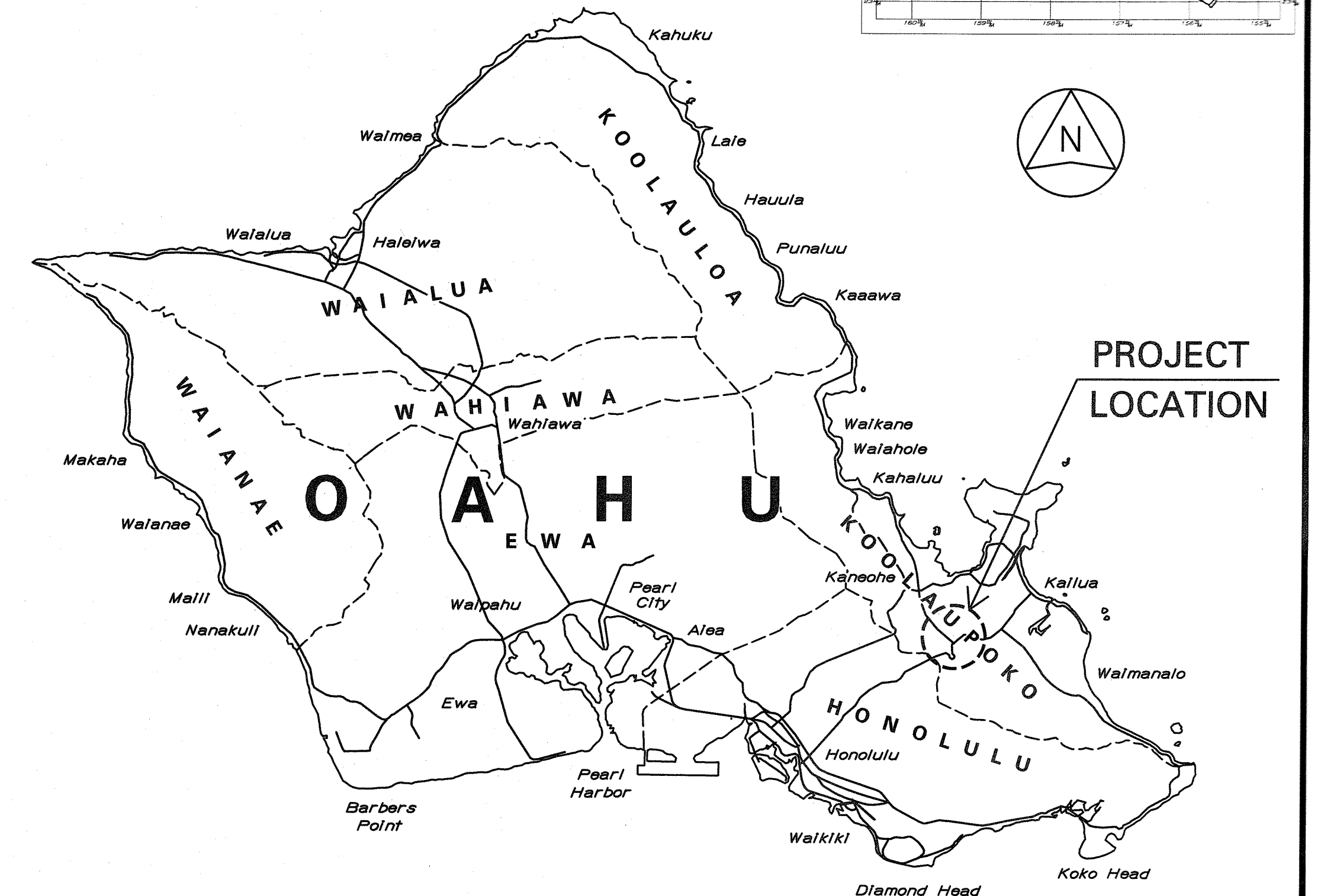
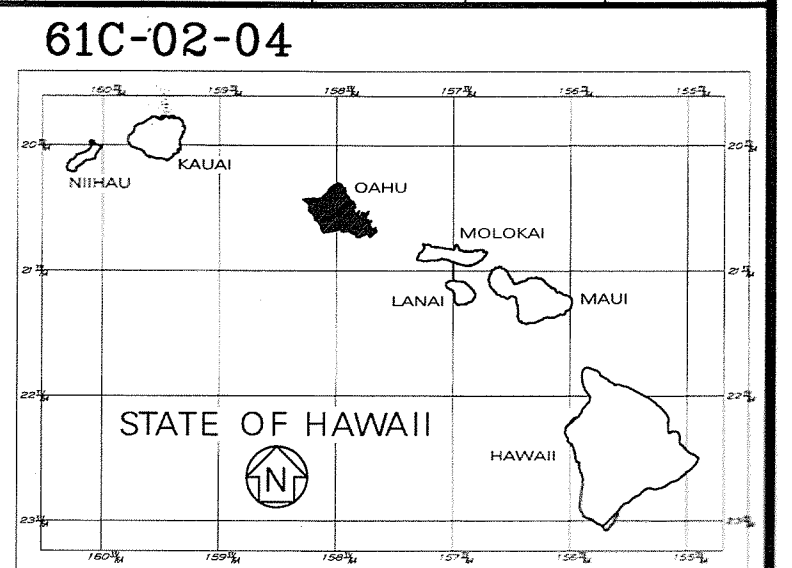


LOCATION PLAN

NOT TO SCALE



FED. ROAD DIST. NO.	STATE	PROJ. NO.	FISCAL YEAR	SHEET NO.	TOTAL SHEETS
HAWAII	HAW.	61C-01-04M	2004	1	91



5 0 5 10 15
SCALE IN MILES

WORK AREA: 8.28 ACRES
MILEPOST 7.68 TO MILEPOST 7.99
LENGTH OF PROJECT: 0.31 Miles

CHANGES MADE DURING CONSTRUCTION HAVE BEEN
INCORPORATED ON THESE PLANS EXCEPT CHANGES
IN THE ORIGINAL THEORETICAL QUANTITIES. FOR
ACTUAL QUANTITIES, REFER TO PROJECT LEDGER
AND/OR COMPUTATION BOOK.

Uliana Pany
RESIDENT ENGINEER

Julio
DATE

DEPARTMENT OF TRANSPORTATION
STATE OF HAWAII
APPROVED:
Don M. Yamani
DIR. OF TRANSPORTATION
9.30.03
DATE

DATE: 10/1/03
SCALE: 1"=1
FILE: J:\CASTLE JUNCTION\MISC\TS.dgn
DESIGNED BY: PARSONS BRINCKERHOFF QUADE & DOUGLAS
MANAGED BY: HWY-DD
PHONE: 692-7570
DATE: AUGUST 22, 2003