FED. ROAD DIST. NO.	STATE	PROJ. NO.	FISCAL YEAR	SHEET NO.	TOTAL SHEETS
HAWAII	HAW.	61B-02-81	1981	1	18

INDEX TO DRAWINGS

SHEET NO.	DESCRIPTION
1	TITLE SHEET
2	TRAFFIC CONTROL PLAN AND NOTES
3	TRAFFIC SIGNAL PLAN
4	SIGNING AND STRIPING PLAN
5	MISCELLANEOUS DETAILS
6-7	TYPICAL DETAILS OF WHEELCHAIR RAMPS
8-18	STANDARD DETAILS

STATE OF HAWAII

DEPARTMENT OF TRANSPORTATION

HIGHWAYS DIVISION

HONOLULU, HAWAII

"AS-BUILT"

PLANS FOR

PALI HIGHWAY

TRAFFIC SIGNALS AT WYLLIE STREET

PROJECT NO. 61B-02-81

DISTRICT OF HONOLULU

ISLAND OF OAHU

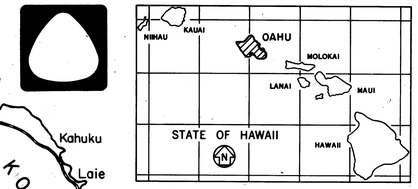

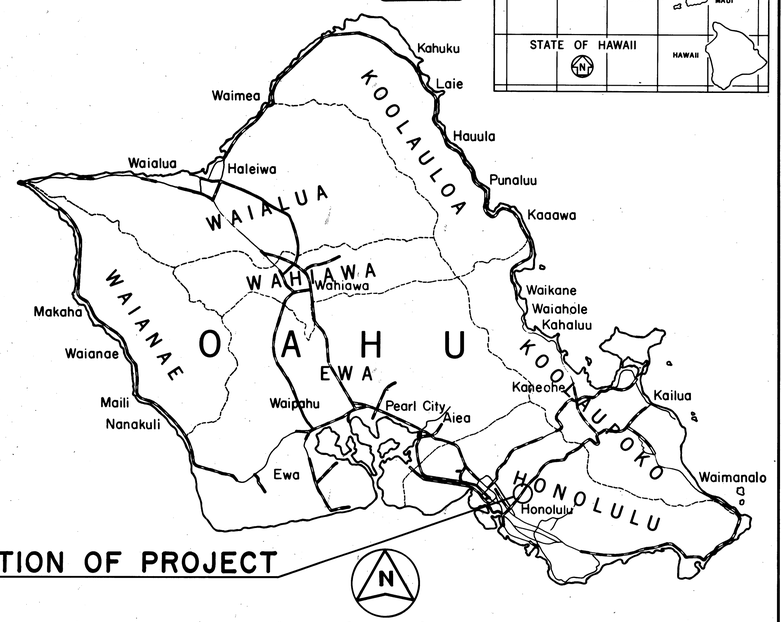

LOCATION OF PROJECT

FEDERAL AID PROJECTS PREVIOUSLY CONSTRUCTED OR UNDER CONSTRUCTION

ALL CHANGES MADE DURING CONSTRUCTION HAVE BEEN INCORPORATED ON THESE PLANS IN RED EXCEPT CHANGES IN THE ORIGINAL THEORETICAL QUANTITIES. FOR ACTUAL QUANTITIES, REFER TO PROJECT LEDGER AND/OR COMPUTATION BOOK.

Phil Almastre — RESIDENT ENGINEER — 6/29/82 DATE

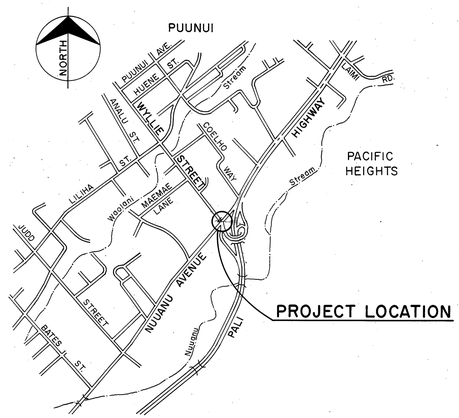

LAYOUT PLAN

1000 0 1000 2000 3000

SCALE IN FEET

DEPARTMENT OF TRANSPORTATION
STATE OF HAWAII

APPROVED:

James R. Carras — DIR. OF TRANSPORTATION — 6/23/81 DATE

AUSTIN, TSUTSUMI, & ASSOC., INC. ENGINEERS · SURVEYORS · HAWAII · GUAM

DESIGNED BY HERBERT TAO P. S. & E. BY 548-6932 PHONE DEC. 17, 1980 DATE

DD-F-6-4