



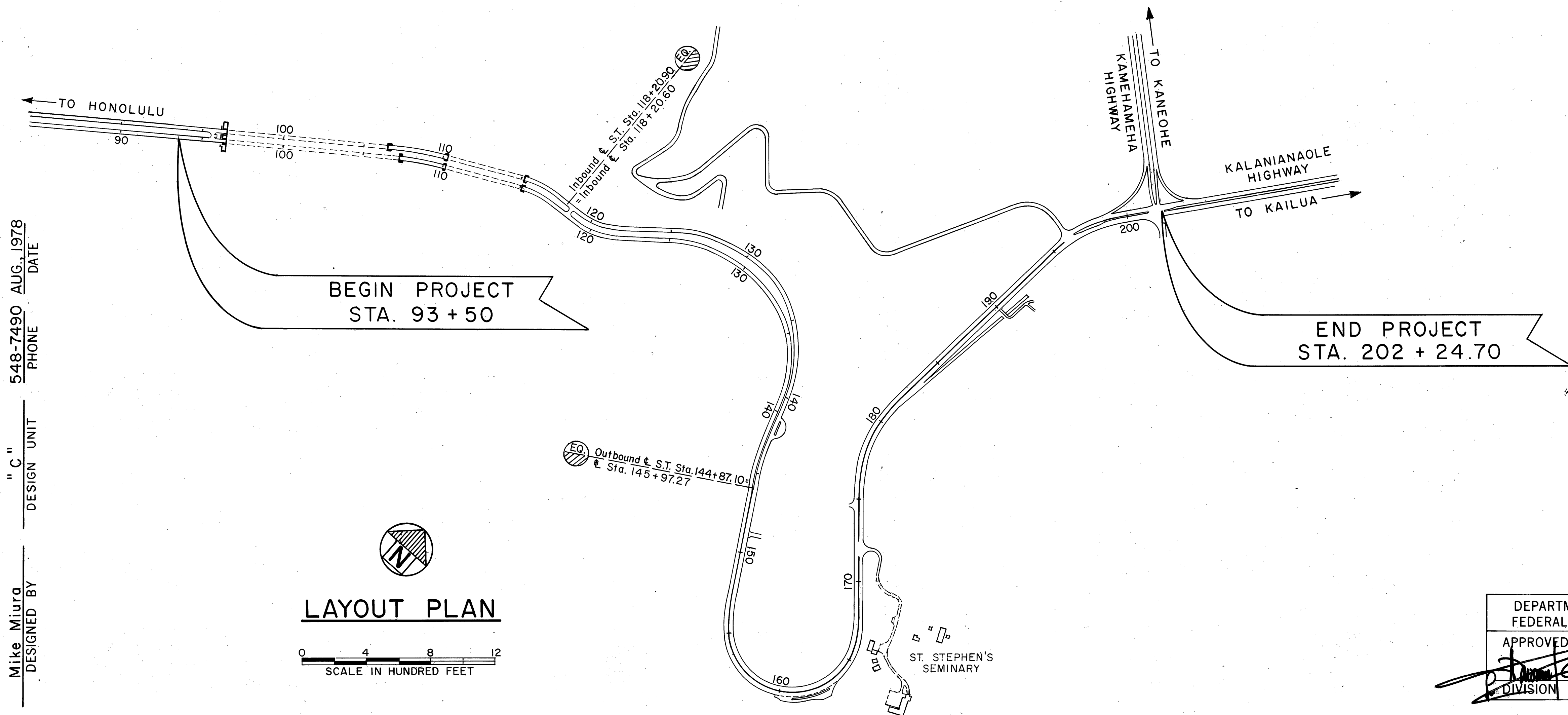
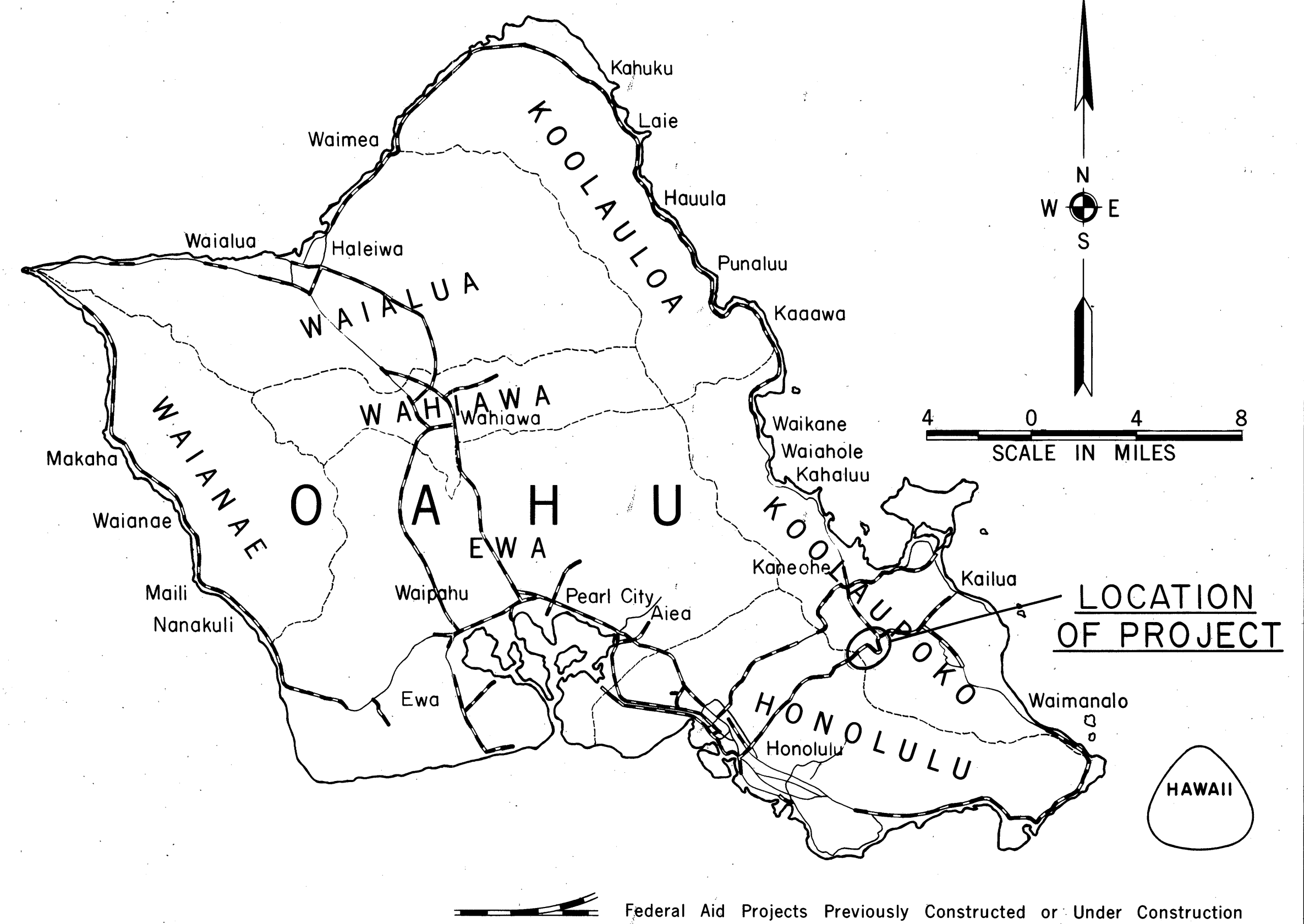
INDEX TO DRAWINGS	
SHEET NO.	DESCRIPTION
I	TITLE SHEET
① 2-4	TYPICAL SECTIONS
② 5-14	ROADWAY PLANS
15-18	MISC. & STANDARD ROADWAY PLANS
19-20	END POST DETAILS
③ 21-27	TYPE 4 GUARD RAIL DETAILS
28-35	STD. DETAILS FOR GRD. RAILS
36-60	DRAINAGE PLANS & DETAILS
④ 61-94	SIGNING, PAVEMENT MARKING, HIGHWAY LIGHTING PLANS & DETAILS
① CO4S-I	TYPICAL SECTION
② CO12S-I	PLAN
③ CO2IS-I	TYPE 4 GUARD RAIL DETAILS
④ CO68S-I	SIGNING AND PAVEMENT MARKING PLAN
CO70S-I	REVISION AND IMPROVEMENT OF OLD PALI ROAD (AULO RD.) INTERSECTION



STATE OF HAWAII
DEPARTMENT OF TRANSPORTATION
LAND TRANSPORTATION FACILITIES DIVISION
HONOLULU, HAWAII
"AS BUILT"
PLANS FOR
CONSTRUCTION OF
PALI HIGHWAY SAFETY IMPROVEMENTS
WEST OF TUNNELS TO KAMEHAMEHA HIGHWAY
F. A. PROJECT NO. ROS-061-1(21)

DISTRICTS OF HONOLULU & KOOLAUPOKO
ISLAND OF OAHU

FED. ROAD DIST. NO.	STATE	FED. AID PROJ. NO.	FISCAL YEAR	SHEET NO.	TOTAL SHEETS
HAWAII	HAW.	ROS-061-1(21)	1978	1	94



DESIGN DESIGNATION

ADT (1976) 43,890
ADT (1996) 43,510
DHV 4,665
D 80/20
T 1.0 %
V 45 MPH

ALL CHANGES MADE DURING CONSTRUCTION HAVE BEEN INCORPORATED ON THESE PLANS IN RED EXCEPT CHANGES IN THE ORIGINAL THEORETICAL QUANTITIES. FOR ACTUAL QUANTITIES, REFER TO PROJECT LEDGER AND/OR COMPUTATION BOOK.

E. Han P. Lee June 14, 1982
RESIDENT ENGINEER DATE

DEPARTMENT OF TRANSPORTATION
FEDERAL HIGHWAY ADMINISTRATION
APPROVED: *[Signature]* 9-11-78
DIVISION ADMINISTRATOR DATE

DEPARTMENT OF TRANSPORTATION
STATE OF HAWAII
APPROVED: *R. H. Gashionna* 9-28-77
DIR. OF TRANSPORTATION DATE

548-7490 AUG. 1978
PHONE DATE
"C" DESIGN UNIT
Mike Miura DESIGNED BY

LAYOUT PLAN
SCALE IN HUNDRED FEET