FED. ROAD DIST. NO.	STATE	PROJ. NO.	FISCAL YEAR	SHEET NO.	TOTAL SHEETS
HAWAII	HAW.	61B-01-76M	1976	1	1

INDEX TO DRAWINGS	
SHEET NO.	DESCRIPTION
1	TITLE SHEET
1S-1	CROSS SECTION

STATE OF HAWAII

DEPARTMENT OF TRANSPORTATION
HIGHWAYS DIVISION

HONOLULU, HAWAII

"AS BUILT"

PLANS FOR

SLOPE IMPROVEMENT ALONG KALANIANAOLE HIGHWAY

(STA. 245 + ~~75±~~ 50 TO STA. 248 + 50±)

PROJECT NO. 61B-01-76M

DISTRICT OF KOOLAUPOKO

ISLAND OF OAHU

GENERAL NOTES

1. Exact location of new cut shall be determined by the Engineer.
2. Grading shall start from the top of the new cut slope and progress toward the toe of the new cut slope.

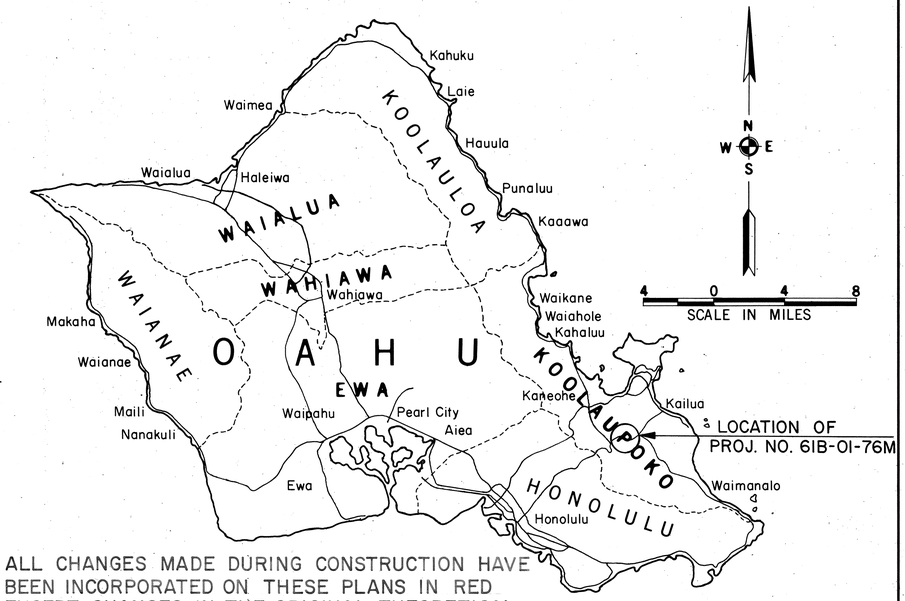

ALL CHANGES MADE DURING CONSTRUCTION HAVE BEEN INCORPORATED ON THESE PLANS IN RED EXCEPT CHANGES IN THE ORIGINAL THEORETICAL QUANTITIES.

Virgilio R. Sampaloc 3/2/78

PROJECT ENGINEER DATE

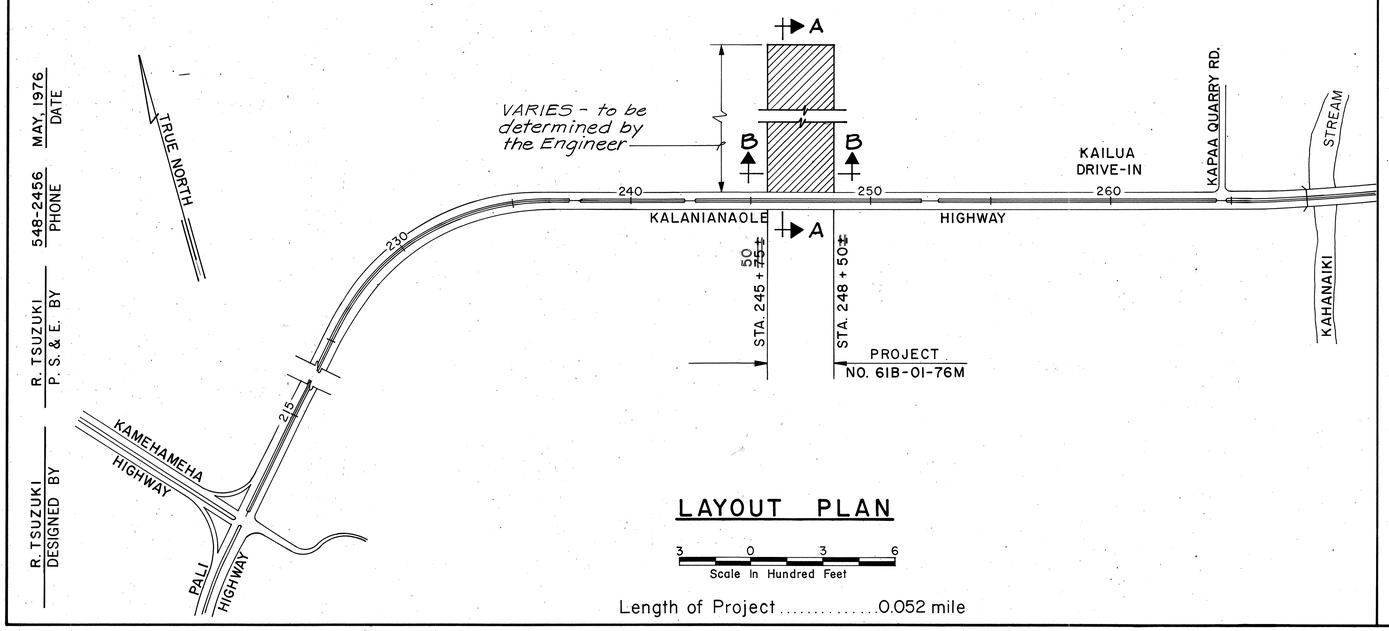

LAYOUT PLAN

3 0 3 6

Scale In Hundred Feet

Length of Project.....0.052 mile

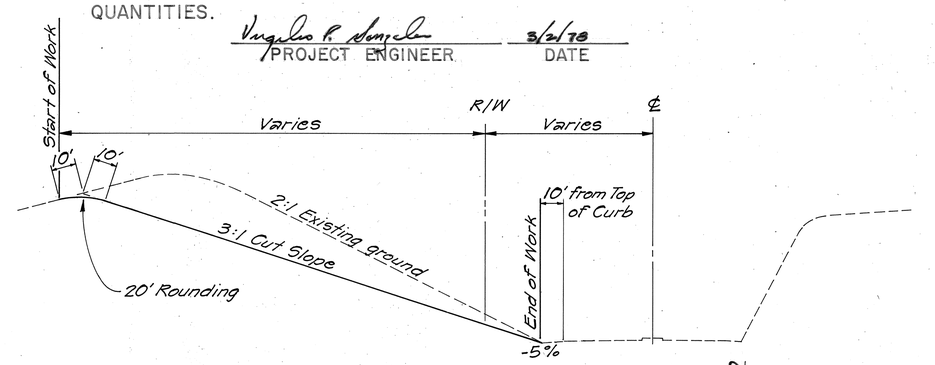

SECTION "A-A"

Scale: 1"=30'

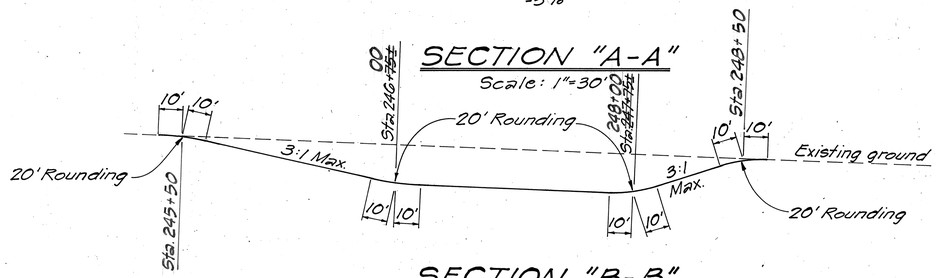

SECTION "B-B"

Scale: 1"=30'

DEPARTMENT OF TRANSPORTATION
STATE OF HAWAII

APPROVED:

for R Higashionna 5-28-76

DIR. OF TRANSPORTATION DATE

MAY, 1976	DATE
548-2456	PHONE
R. TSUZUKI	P. S. & E. BY
R. TSUZUKI	DESIGNED BY