FED. ROAD DIST. NO.	STATE	FED. AID PROJ. NO.	FISCAL YEAR	SHEET No.	TOTAL SHEETS
HAWAII	HAW.	BU-061-1(6) UNIT 4	1958	16	148

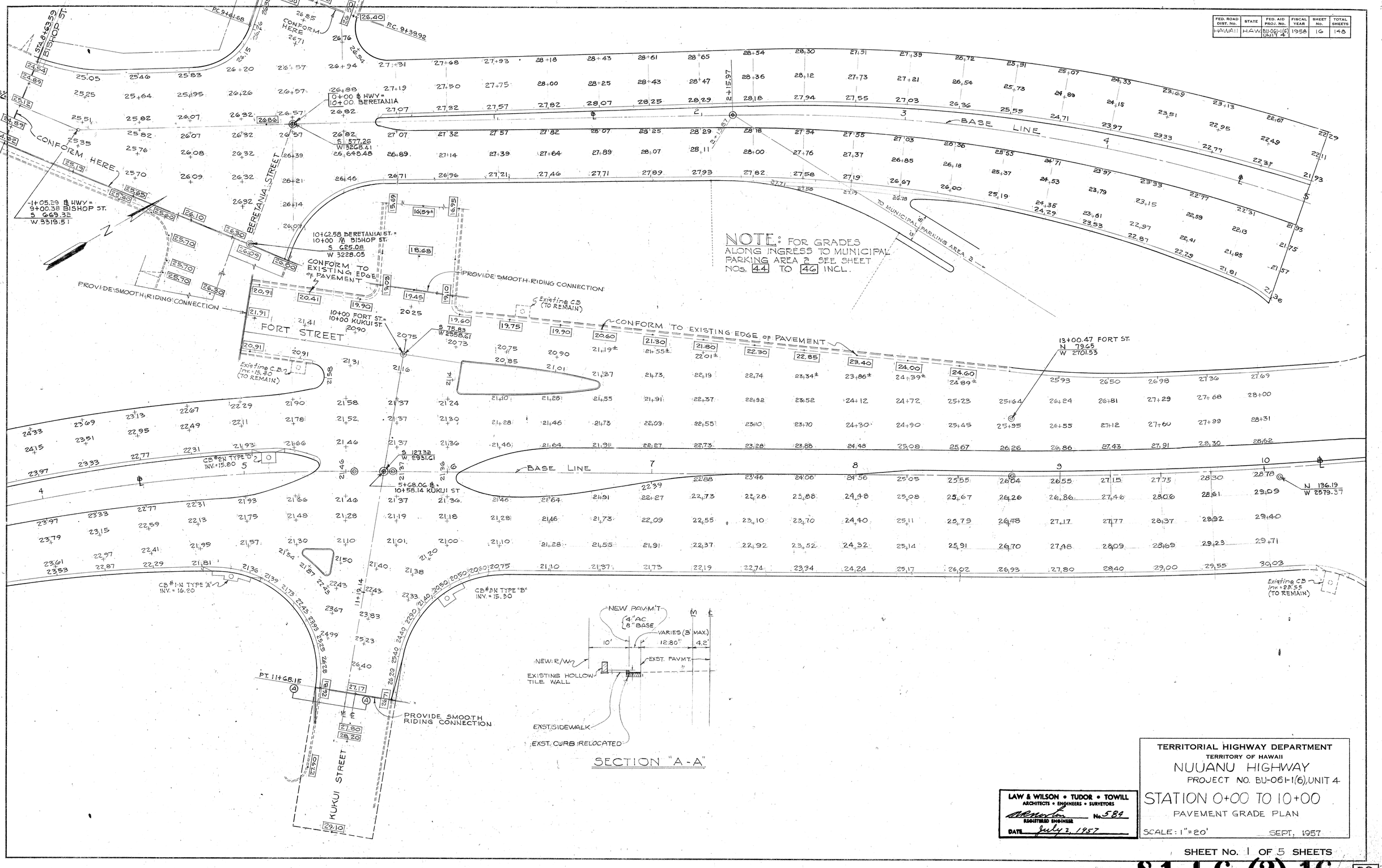

ORIGINAL PLAN	
	SURVEY PLOTTED BY
	DESIGNED BY
	DRAWN BY
	TRACED BY
NOTE BOOK	QUANTITIES BY
	QUANTITIES CHECKED BY
No.	CHECKED BY
	DATE

LAW & WILSON • TUDOR • TOWILL
ARCHITECTS • ENGINEERS • SURVEYORS
REGISTERED ENGINEER No. 584
DATE July 2, 1957

TERRITORIAL HIGHWAY DEPARTMENT
TERRITORY OF HAWAII
NUUANU HIGHWAY
PROJECT NO. BU-061-1(6), UNIT 4
STATION 0+00 TO 10+00
PAVEMENT GRADE PLAN
SCALE: 1" = 20'
SEPT. 1957

SHEET No. 1 OF 5 SHEETS

.S146 (2).16

39

35

PRINTED ON DIEPO 1000H CLEARPRINT

FED. ROAD DIST. No.	STATE	FED. AID PROJ. No.	FISCAL YEAR	SHEET No.	TOTAL SHEETS
HAWAII	HAW.	BU-061-1(6) UNIT 4	1958	17	148

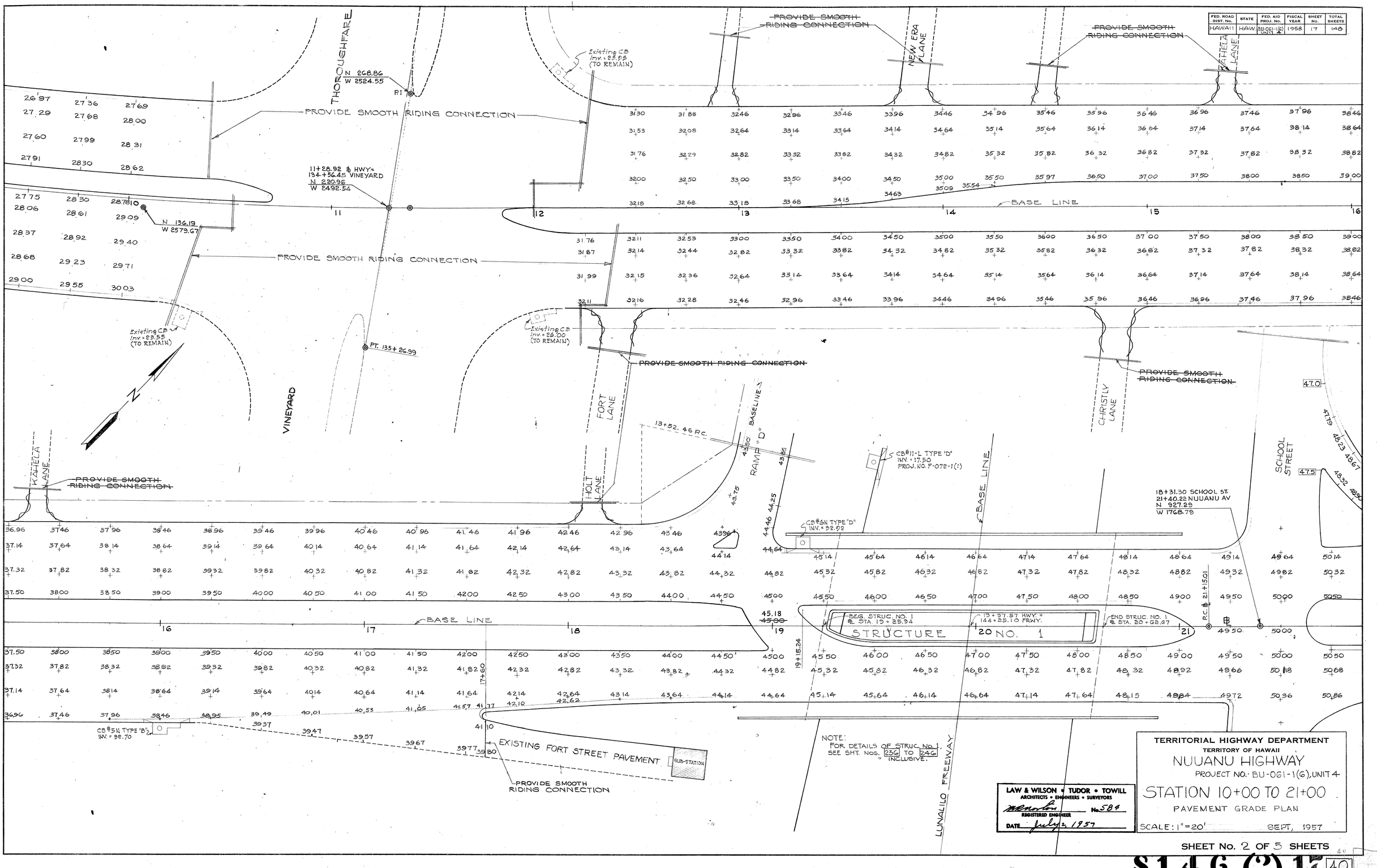

SHEET No. 2 OF 5 SHEETS

.8146 (2).17 40

PRINTED ON DIEPO 1000H CLEARPRINT

36

FED. ROAD DIST. No.	STATE	FED. AID PROJ. No.	FISCAL YEAR	SHEET No.	TOTAL SHEETS
HAWAII	HAWAII	BU-061-1(6) UNIT 4	1958	18	148

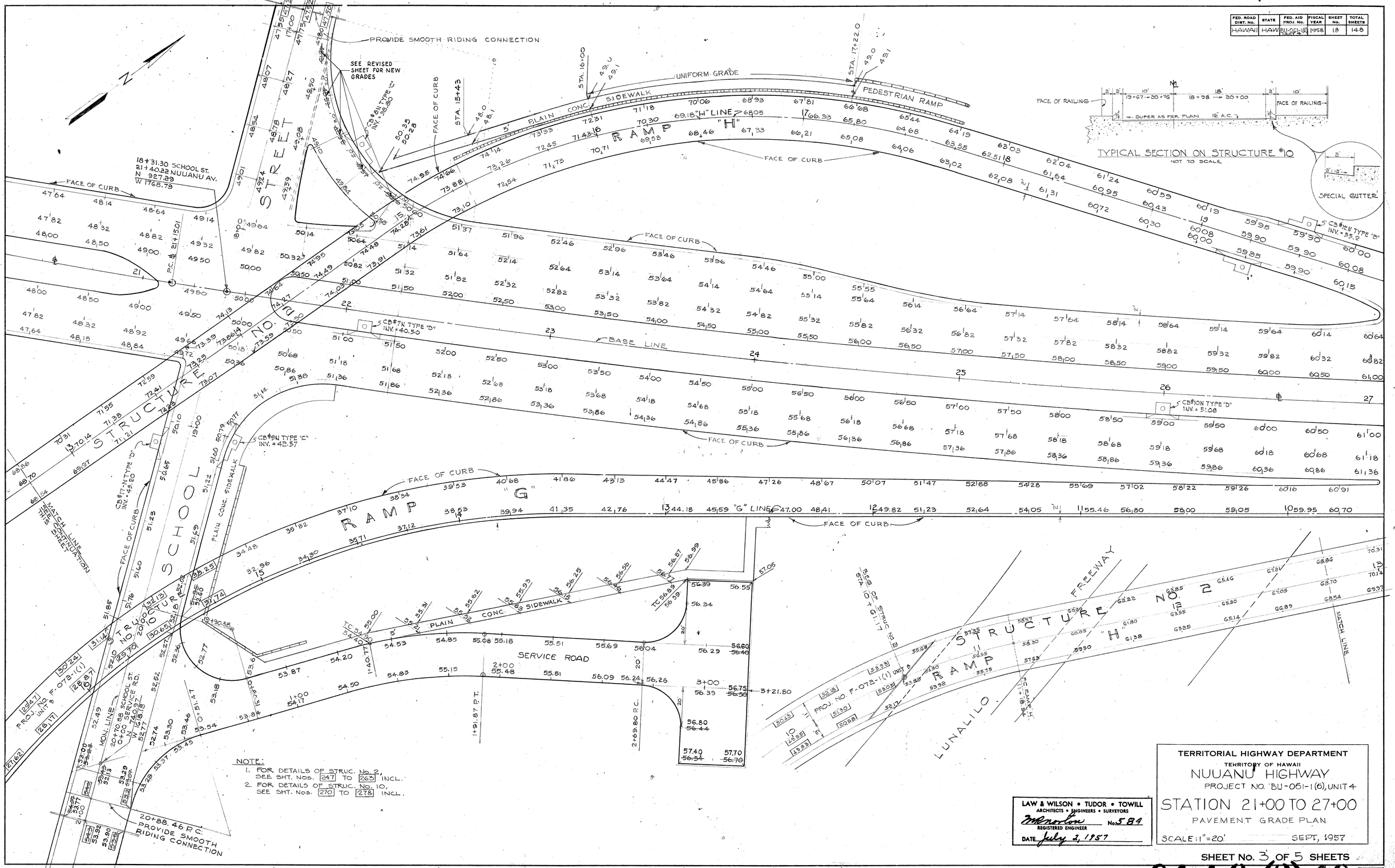

NOTE:
1. FOR DETAILS OF STRUC. No. 2, SEE SHT. Nos. 247 TO 263 INCL.
2. FOR DETAILS OF STRUC. No. 10, SEE SHT. Nos. 270 TO 278 INCL.

ORIGINAL PLAN		DATE
	SURVEY PLOTTED BY	
	DESIGNED BY	" "
	DRAWN BY	" "
	TRACED BY	" "
NOTE BOOK	QUANTITIES BY	" "
	QUANTITIES CHECKED BY	" "
No.	CHECKED BY	C.Y.

LAW & WILSON • TUDOR • TOWILL
ARCHITECTS • ENGINEERS • SURVEYORS
REGISTERED ENGINEER No. 584
DATE July 2, 1957

TERRITORIAL HIGHWAY DEPARTMENT
TERRITORY OF HAWAII
NUUANU HIGHWAY
PROJECT NO. BU-061-1(6), UNIT 4
STATION 21+00 TO 27+00
PAVEMENT GRADE PLAN
SCALE: 1" = 20'
SEPT. 1957

SHEET No. 3 OF 5 SHEETS

.S146 (2).18 41

FED. ROAD DIST. No.	STATE	FED. AID PROJ. No.	FISCAL YEAR	SHEET No.	TOTAL SHEETS
HAWAII	HAW	BU-061-1(6) UNIT 4	1958	19	148

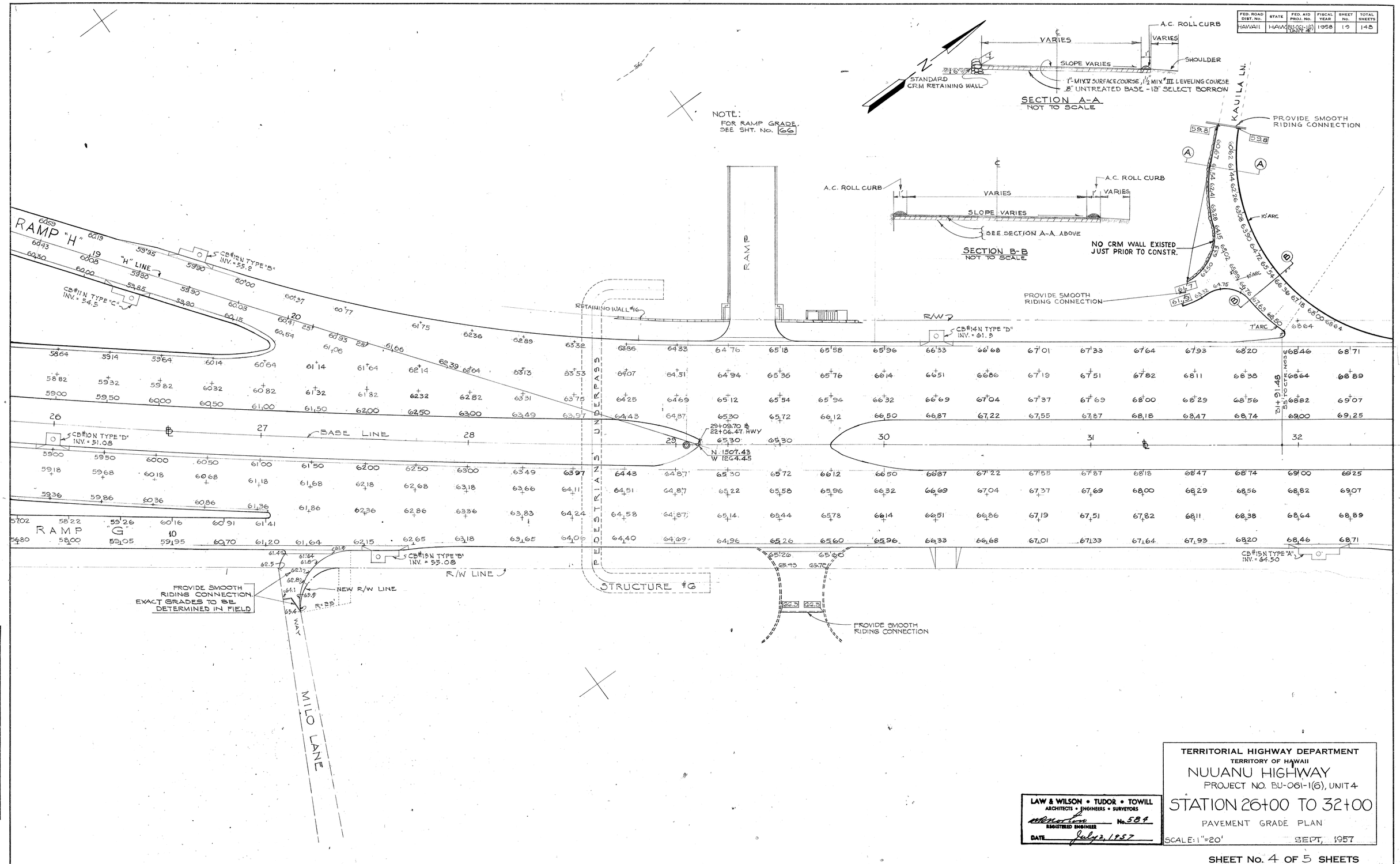

ORIGINAL PLAN	SURVEY PLOTTED BY ____ DATE
	DESIGNED BY ____
	DRAWN BY ____
	TRACED BY ____
NOTE BOOK No.	QUANTITIES BY ____
	QUANTITIES CHECKED BY ____
	CHECKED BY ____

LAW & WILSON • TUDOR • TOWILL
ARCHITECTS • ENGINEERS • SURVEYORS
REGISTERED ENGINEER No. 584
DATE July 2, 1957

TERRITORIAL HIGHWAY DEPARTMENT
TERRITORY OF HAWAII
NUUANU HIGHWAY
PROJECT NO. BU-061-1(6), UNIT 4
STATION 26+00 TO 32+00
PAVEMENT GRADE PLAN
SCALE: 1"=20' SEPT, 1957

SHEET No. 4 OF 5 SHEETS

.S146 (2).19 42

PRINTED ON DIEPO 1000H CLEARPRINT

FED. ROAD DIST. No.	STATE	FED. AID PROJ. No.	FISCAL YEAR	SHEET No.	TOTAL SHEETS
HAWAII	HAWAII	BU-061-1(6) UNIT 4	1958	20	148

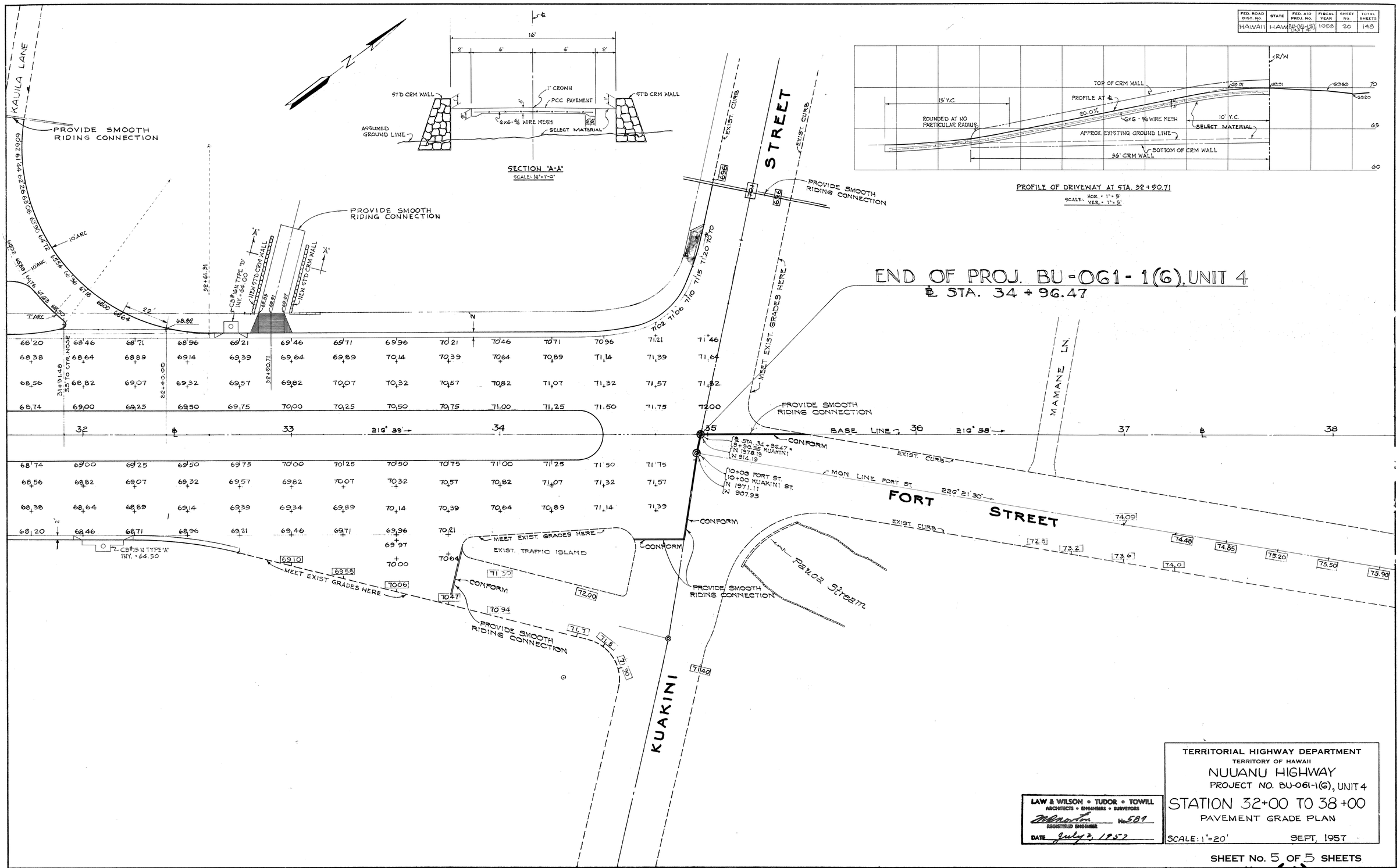

END OF PROJ. BU-061-1(6), UNIT 4
℄ STA. 34 + 96.47

SECTION "A-A"
SCALE: 1/2" = 1'-0"

PROFILE OF DRIVEWAY AT STA. 32 + 90.71
SCALE: HOR. = 1" = 5'
VER. = 1" = 5'

ORIGINAL PLAN		DATE
	SURVEY PLOTTED BY	
	DESIGNED BY	
	DRAWN BY	
	TRACED BY	
NOTE BOOK	QUANTITIES BY	
No.	QUANTITIES CHECKED BY	
	DESIGNED BY	

LAW & WILSON • TUDOR • TOWILL
ARCHITECTS • ENGINEERS • SURVEYORS
REGISTERED ENGINEER No. 589
DATE July 3, 1957

TERRITORIAL HIGHWAY DEPARTMENT
TERRITORY OF HAWAII
NUUANU HIGHWAY
PROJECT NO. BU-061-1(6), UNIT 4
STATION 32+00 TO 38+00
PAVEMENT GRADE PLAN
SCALE: 1" = 20'
SEPT, 1957

SHEET No. 5 OF 5 SHEETS

.S146 (2).20 43