FED. ROAD DIST. No.	STATE	FED. AID PROJ. No.	FISCAL YEAR	SHEET No.	TOTAL SHEETS
HAWAII	HAW.	BU-OGI-1(6) UNIT 4	1958	34	148
HAWAII	HAW.	F-072-1(1) UNIT 3	1958	36	148

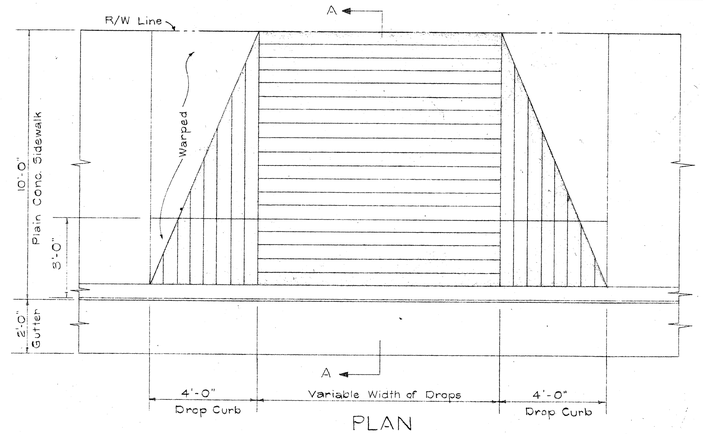

PLAN
Scale: 3/8" = 1'-0"

NOTES:
1. Concrete Drop Curb and Gutter will be paid as Type "DG" Curb and Gutter.
2. Shaded Area Reinforced with 6" x 6" - 6/6 Wire Mesh.



FRONT ELEVATION
Scale: 3/8" = 1'-0"

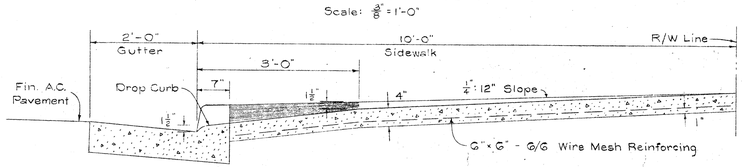

SECTION A-A
Scale: 3/8" = 1'-0"

DETAIL of REINFORCED CONC. DRIVEWAY
Scales: As Noted

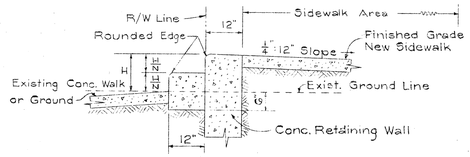

CASE I: WHERE "N" IS 2" IN FILL

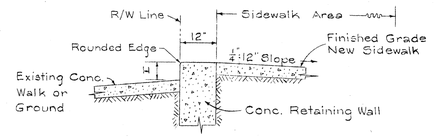

CASE II: WHERE "H" IS LESS THAN 7" IN FILL

NOTES:
1. H = Difference in elevation.
2. N = Number of risers (Varies to fit actual conditions)
3. H/N = As nearly 6" as possible, but at no time greater than 7"
4. Top Surface of concrete steps (Threads) shall have a rough wearing surface produced by sprinkling 1 1/2#/sq. ft #16, #16 Alloxide or equal in fresh concrete and finishing it with a wood trowel. This item is considered incidental to class A-1 concrete. All other exposed surface shall have Class 2 rubbed finish.

DETAIL SECTION OF STEPS
Scale: 1/2" = 1'-0"

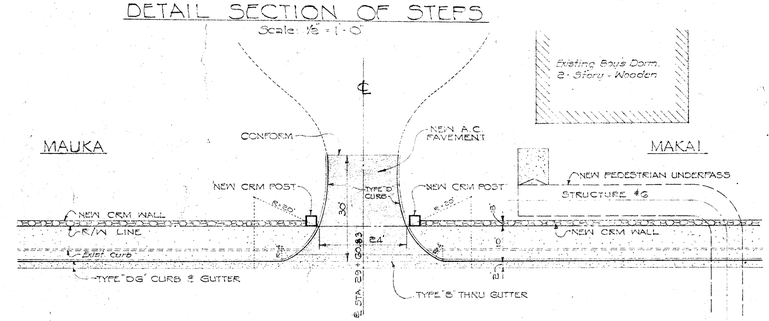

LOCATION PLAN - ENTRANCE TO HONGWANJI TEMPLE
Scale: 1" = 20'

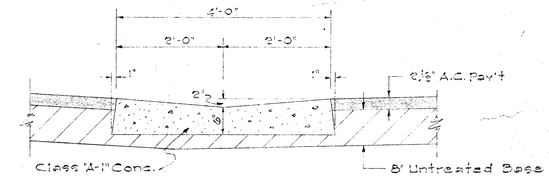

DETAIL OF TYPE "B" CONC. GUTTER
Scale: 3/4" = 1'-0"

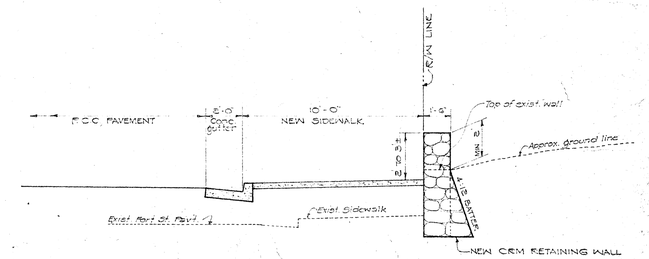

MAKAI TYPICAL WALL SECTION
Scale: 1/4" = 1'-0"

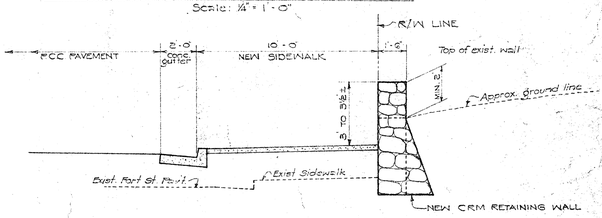

MAUKA TYPICAL WALL SECTION
Scale: 1/4" = 1'-0"

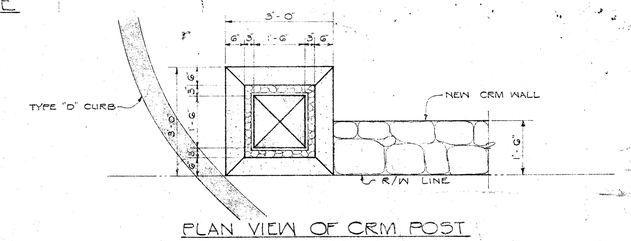

PLAN VIEW OF CRM POST
Scale: 1/2" = 1'-0"

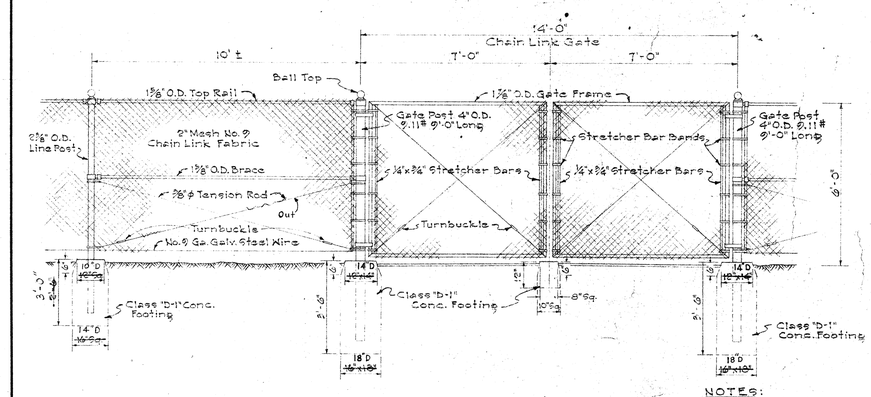

NOTES:
1. Gate Latch and Lock, Flush Plate and Anchor, and Plunger Bar shall be installed with Gates, and shall be considered as included with item of 10' Chain Link Gate.
2. Gate frames shall be mitered at corners and welded.
3. Fence details not shown are to be in accordance with Standard Specification.

DETAIL OF CHAIN LINK GATE
Scale: 3/8" = 1'-0"

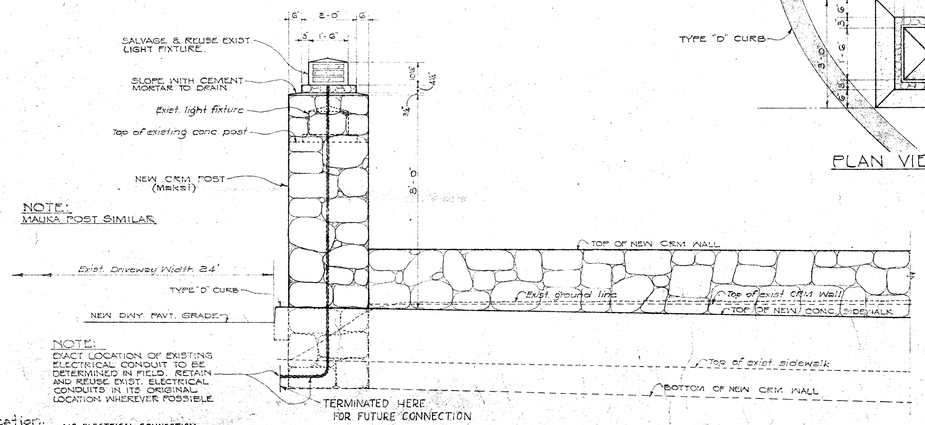

NOTE:
MAUKA POST SIMILAR

NOTE:
EXACT LOCATION OF EXISTING ELECTRICAL CONDUIT TO BE DETERMINED IN FIELD. RETAIN AND REUSE EXIST. ELECTRICAL CONDUITS IN ITS ORIGINAL LOCATION WHEREVER POSSIBLE.

NO ELECTRICAL CONNECTION TO EXISTING GATE POST LIGHT FIXTURES FOUND DURING RELOCATION OF GATE POST.

ELEVATION OF NEW CRM POST ON MAKAI SIDE OF DRIVEWAY ENTRANCE TO HONGWANJI TEMPLE
Scale: 3/8" = 1'-0"

ORIGINAL PLAN	SURVEY PLOTTED BY	DATE
	DESIGNED BY	
	DRAWN BY	
	TRACED BY	
NOTE BOOK	QUANTITIES BY	
No.	QUANTITIES CHECKED BY	
	CHECKED BY	

TERRITORIAL HIGHWAY DEPARTMENT
TERRITORY OF HAWAII

MISCELLANEOUS DETAILS
LUNALILO FREEWAY
PROJECT NO. F-072-1(1), UNIT 3
NUUANU HIGHWAY
PROJECT NO. BU-OGI-1(6), UNIT 4
SCALE: AS NOTED SEPT. 1958

See Project No. F-072-1(1), Unit 3 for Tracing

SHEET No. OF SHEETS

.8173 (1).36 .8146 (2).34