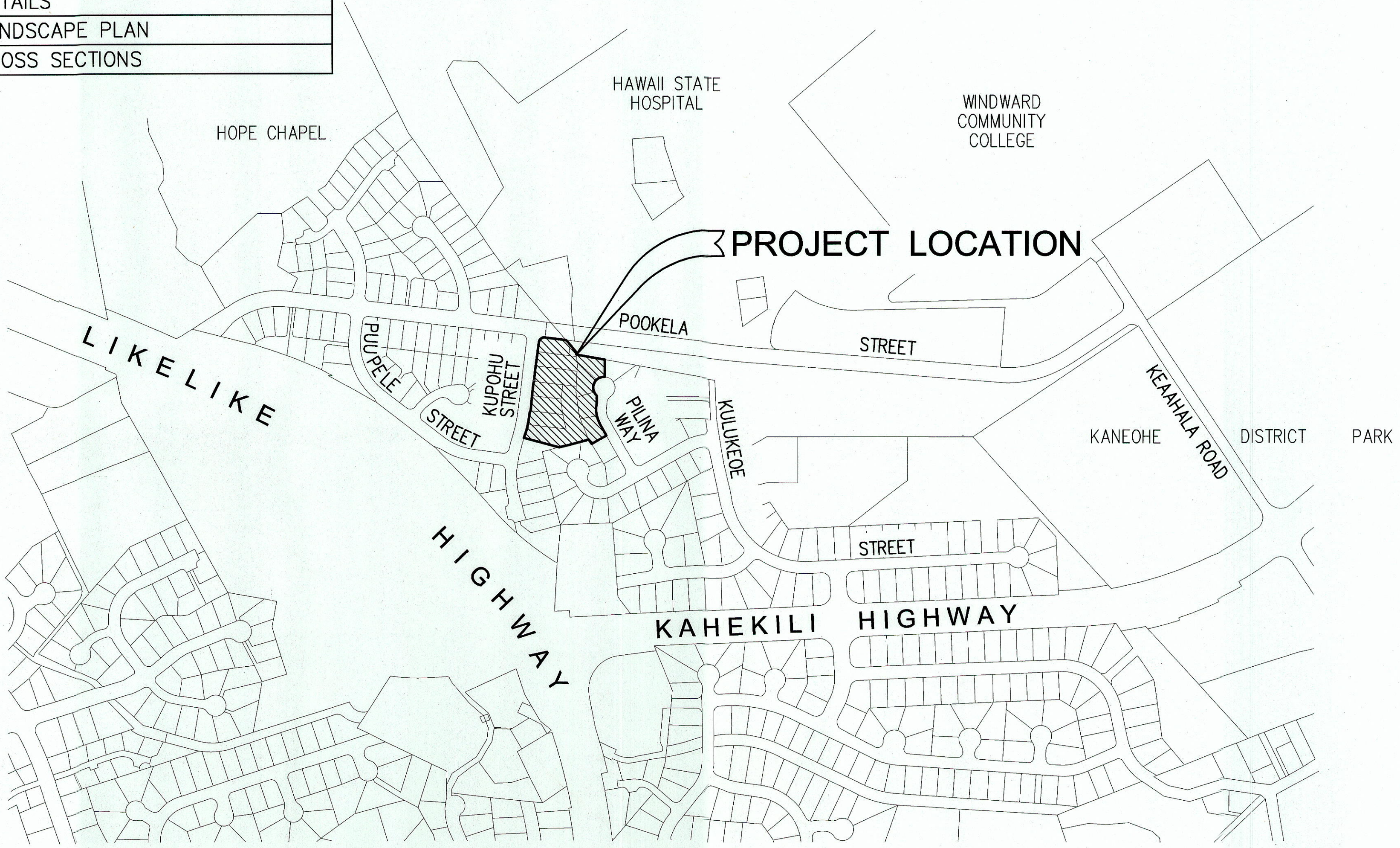


INDEX TO DRAWINGS	
SHEET NO.	DESCRIPTION
1	TITLE SHEET
2	STANDARD PLANS SUMMARY
3-4	GENERAL NOTES
5	LEGEND & ABBREVIATIONS
6-9	WATER POLLUTION, EROSION CONTROL AND BMP NOTES AND DETAILS
10	EXISTING CONDITIONS
11	EROSION CONTROL PLAN
12-13	DEMOLITION PLAN
14	GENERAL PLAN
15-16	GRADING PLAN
17	PLAN AND PROFILE, GABION WALL
18	GABION WALL DETAIL
19	PLAN AND PROFILE, CRM WALL NO. 1
20	CRM WALL AND PVC FENCE DETAILS
21-22	DRIVEWAY APRON DETAILS
23-24	PVC FENCE AND GATE DETAILS
25-26	DETAILS
27	LANDSCAPE PLAN
28-32	CROSS SECTIONS

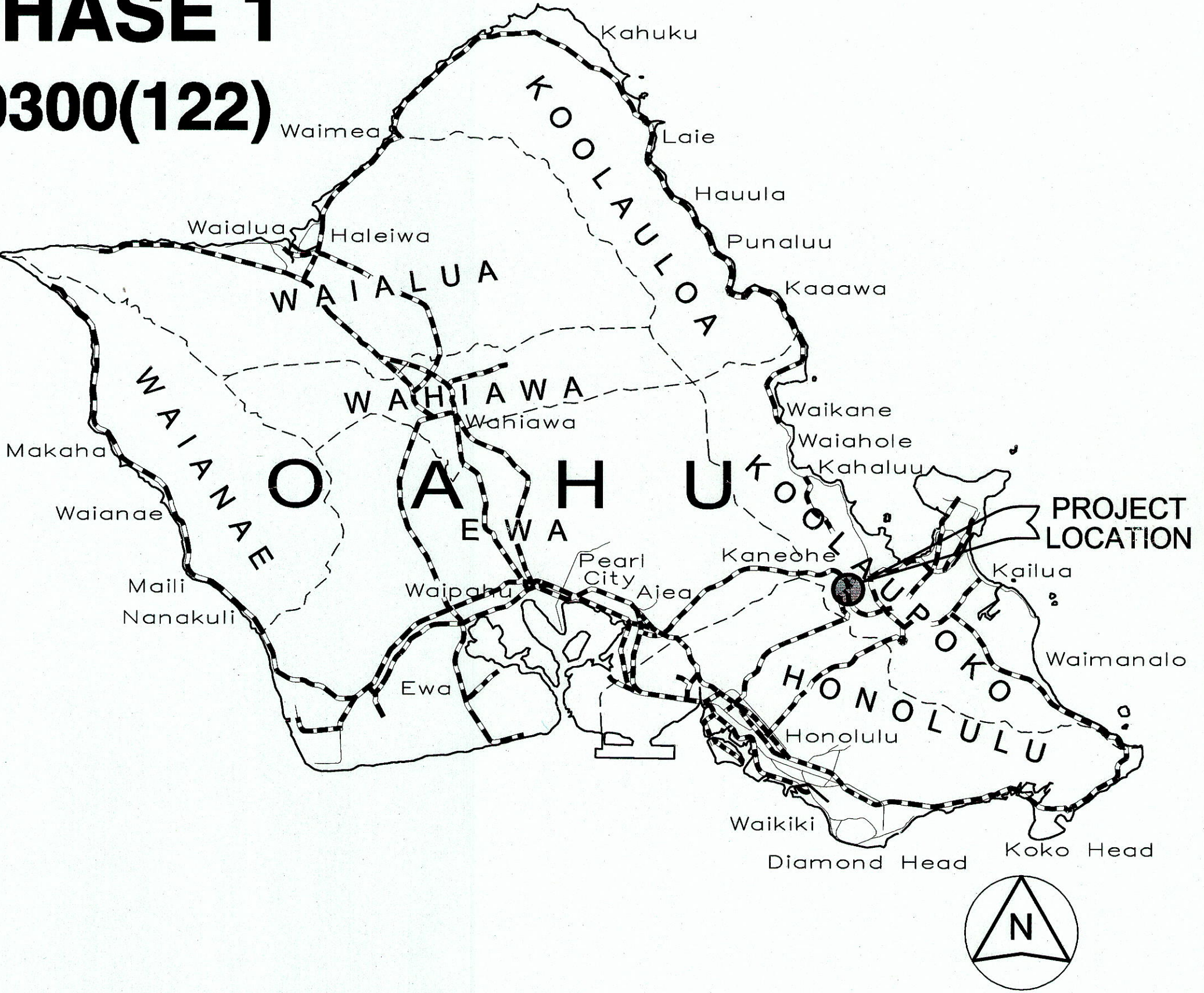
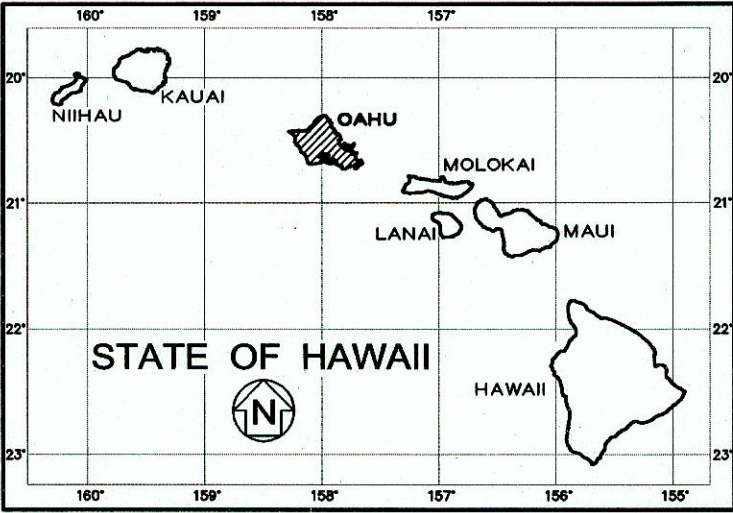
STATE OF HAWAII
DEPARTMENT OF TRANSPORTATION
HIGHWAYS DIVISION
HONOLULU, HAWAII
"AS-BUILT"
PLANS FOR
**CASTLE HILLS ACCESS ROAD
DRAINAGE IMPROVEMENTS, PHASE 1**
FEDERAL AID PROJECT NO. STP-0300(122)

DISTRICT OF KOOLAUPOKO
ISLAND OF OAHU



LAYOUT PLAN

FED. ROAD DIST. NO.	STATE	FED. AID PROJ. NO.	FISCAL YEAR	SHEET NO.	TOTAL SHEETS
HAWAII	HAW.	STP-0300(122)	2010	1	32



--- FEDERAL AID INTERSTATE PROJECTS PREVIOUSLY CONSTRUCTED OR UNDER CONSTRUCTION

CHANGES MADE DURING CONSTRUCTION HAVE BEEN INCORPORATED ON THESE PLANS EXCEPT CHANGES IN THE ORIGINAL THEORETICAL QUANTITIES. FOR ACTUAL QUANTITIES, REFER TO PROJECT LEDGER AND/OR COMPUTATION BOOK.

Matthew Mays 12/25/15
RESIDENT ENGINEER DATE

DEPARTMENT OF TRANSPORTATION
STATE OF HAWAII
APPROVED: *[Signature]*
DIR. OF TRANSPORTATION DATE

ORIGINAL PLAN	DATE
DESIGNED BY	
DRAWN BY	
CHECKED BY	
NOTED BY	
QUANTITIES BY	
CHECKED BY	

PAREN, INC. DESIGNED BY
HWY-DS
MANAGED BY
692-7545
PHONE
DEC. 2010
DATE