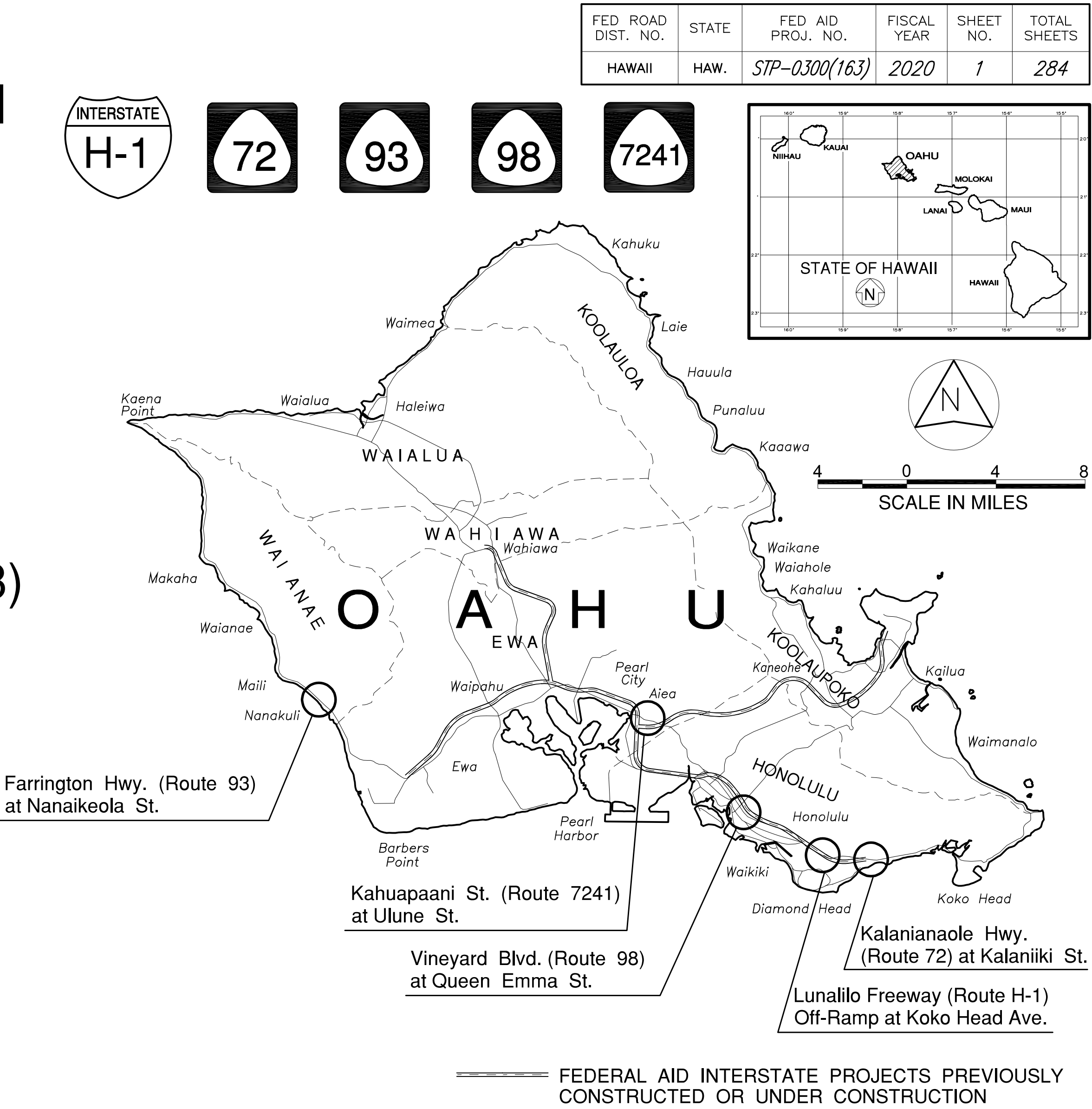


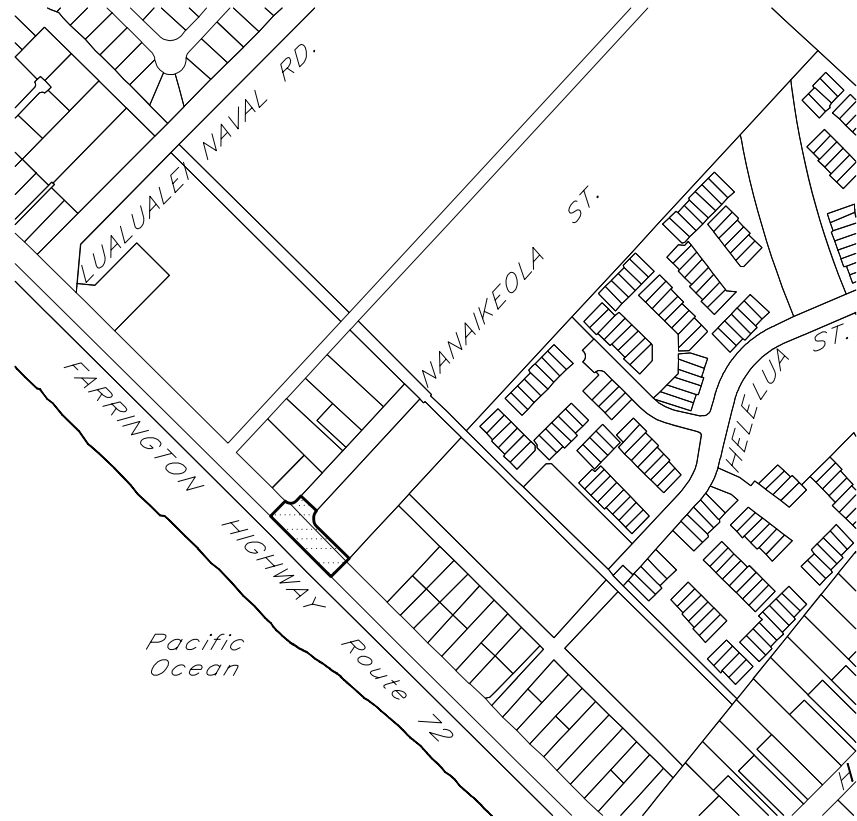
INDEX TO DRAWINGS	
SHEET NO.	DESCRIPTION
1	TITLE SHEET
2	STANDARD PLANS SUMMARY
3-13	NOTES, LEGEND, AND ABBREVIATIONS
14-18	EROSION & SEDIMENT CONTROL PLANS
19-21	ESCP DETAILS AND NOTES
22-30	DEMOLITION PLANS
31-47	ROADWAY PLANS AND DETAILS
48-53	TERMINAL IMPACT ATTENUATOR DETAILS
54	WATER RELOCATION PLAN
55-77	CURB RAMP NOTES, DETAILS, AND PLANS
78-80	MISCELLANEOUS DETAILS
81-84	GUARDRAIL DETAILS
85-95	SIGNING & MARKING PLANS & DETAILS
96-100	TRAFFIC SIGNAL NOTES AND LEGEND
101-104	SIGNAL-FARRINGTON HWY & NANAIKEOLA ST
105-132	SIGNAL-KAHUAPAANI ST & ULUNE ST
133-153	SIGNAL-VINEYARD BLVD & QUEEN EMMA ST
154-175	SIGNAL-H1 EXIT 26A & KOKO HEAD AVE
176-201	SIGNAL-KALANIANAOLE HWY & KALANIIKI ST
202-208	TRAFFIC SIGNAL DETAILS
209-211	STRUCTURAL PLANS
212-230	ELECTRICAL PLANS
231-284	TRAFFIC CONTROL PLANS

STATE OF HAWAII
DEPARTMENT OF TRANSPORTATION
HIGHWAYS DIVISION
HONOLULU, HAWAII
PLANS FOR
TRAFFIC SIGNAL MODERNIZATION
OAHU - PHASE 1
FEDERAL - AID PROJECT NO. STP-0300 (163)
DISTRICTS OF WAIANAE, EWA, AND HONOLULU
ISLAND OF OAHU



ORIGINAL PLAN	SURVEY PLOTTED BY	DATE
	DRAWN BY	
	DESIGNED BY	
	CHECKED BY	
NOTE BOOK	No.	

DESIGNED BY _____ JULY 2020 DATE
MANAGED BY _____ PHONE



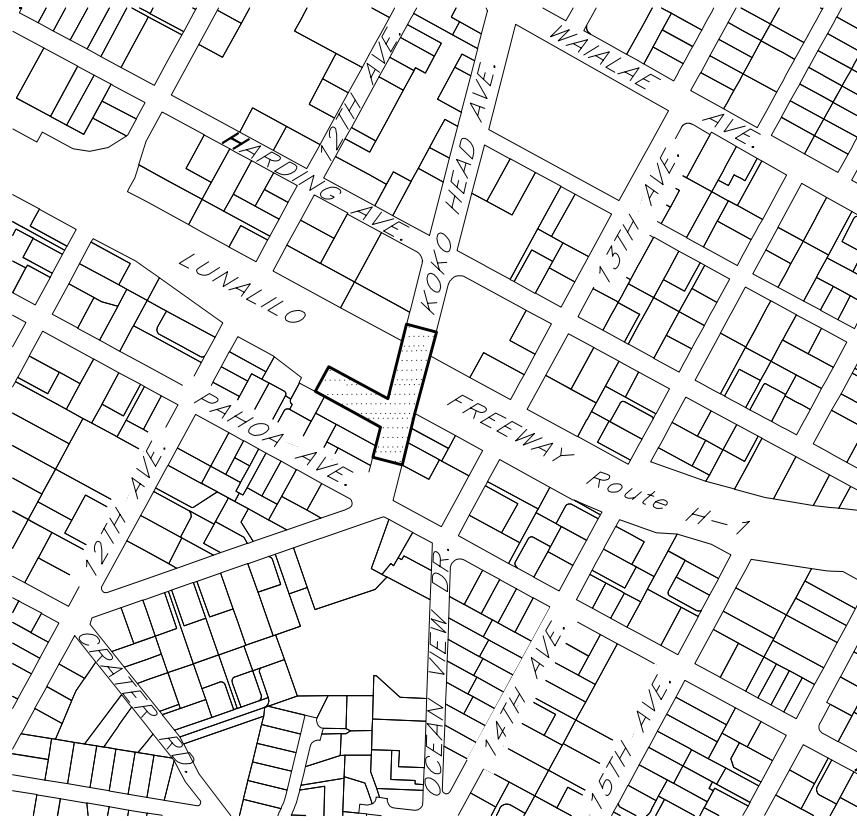
T.M.K.: 8-7-044



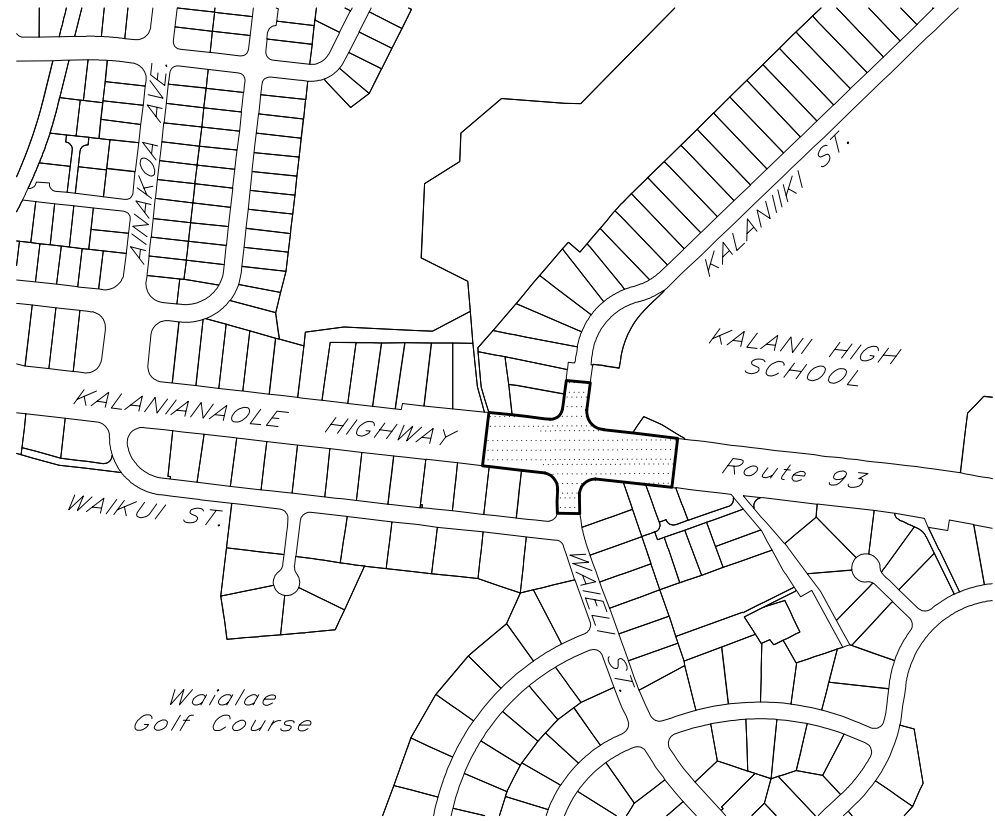
T.M.K.: 9-9-055,
057, 072, & 074



T.M.K.: 2-1-005,
009, 018, & 019




T.M.K.: 3-2-014 & 042



T.M.K.: 3-5-020,
042, 044, & 049

LAYOUT PLANS

Scale: 1"=500'



PROJECT SITES

ROUTE 93 MILE POST 18.0 TO MILE POST 18.4

ROUTE 7241 MILE POST 0.8 TO MILE POST 1.0

ROUTE 98 MILE POST 1.1 TO MILE POST 1.3

ROUTE H-1 MILE POST 25.8 TO MILE POST 25.9

ROUTE 72 MILE POST 5.7 TO MILE POST 5.8

The calculated land disturbance area for this project based on the construction plans is 0.64 acres not including Contractor Staging and Storage areas.

DEPARTMENT OF TRANSPORTATION STATE OF HAWAII	
APPROVED:	
	Aug 14, 2020
for DIR. OF TRANSPORTATION	DATE