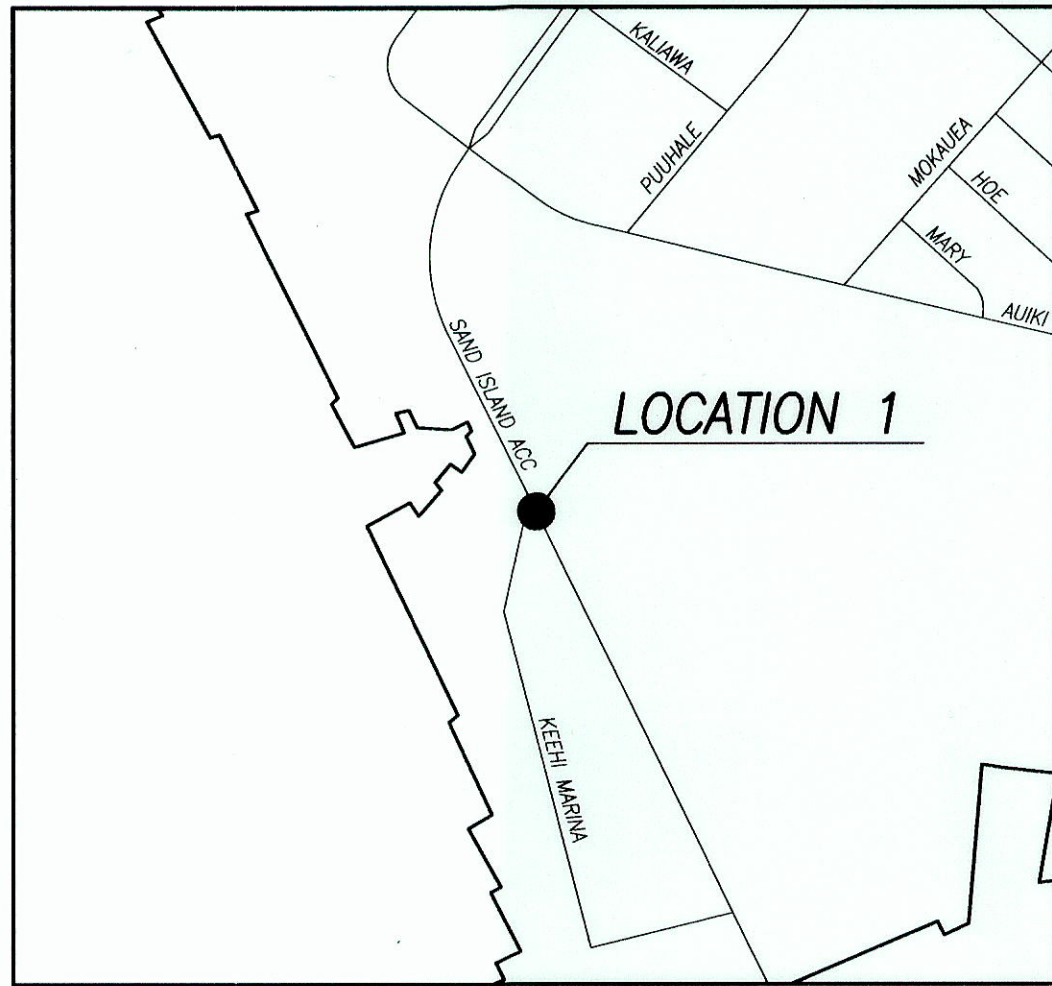
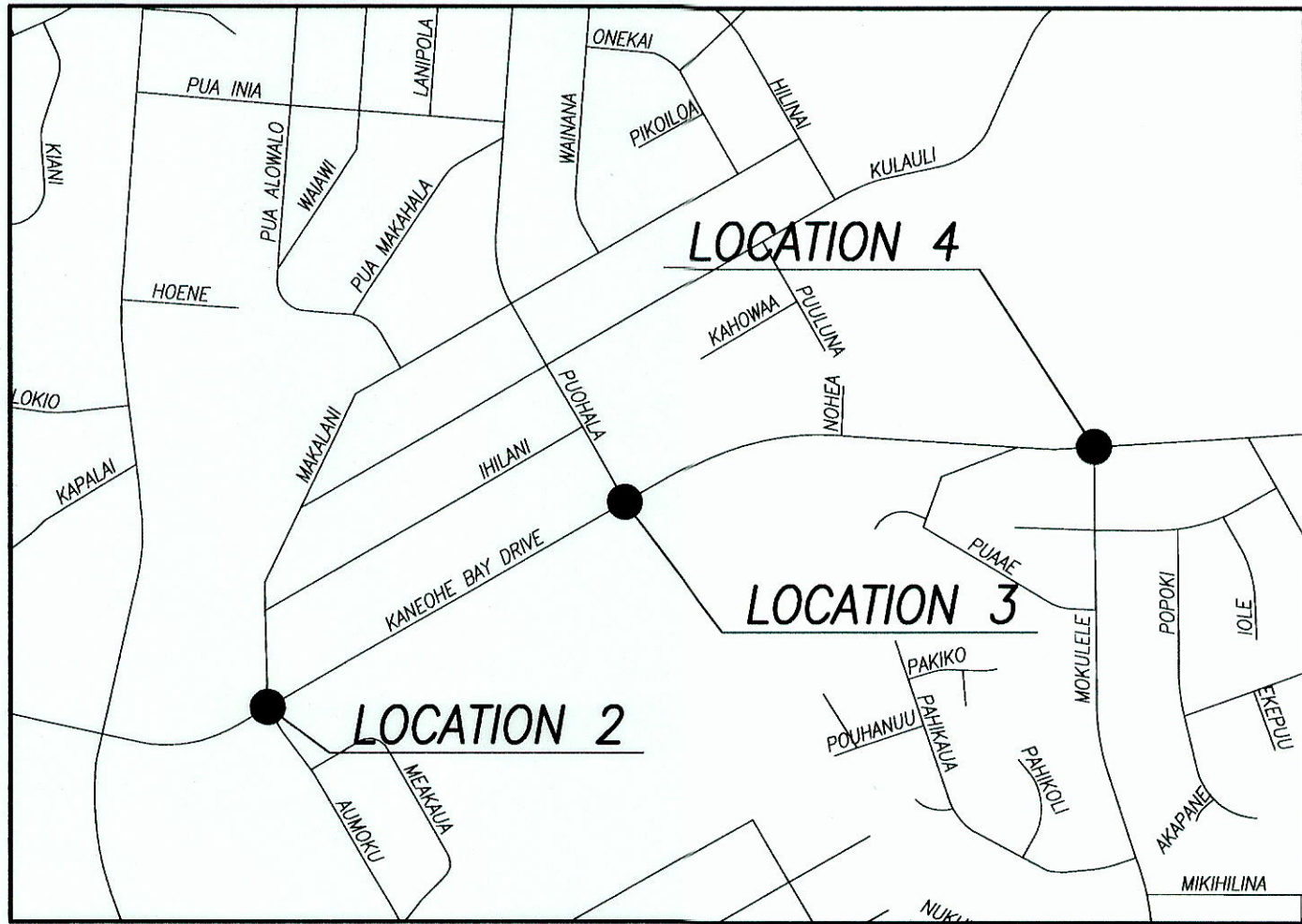


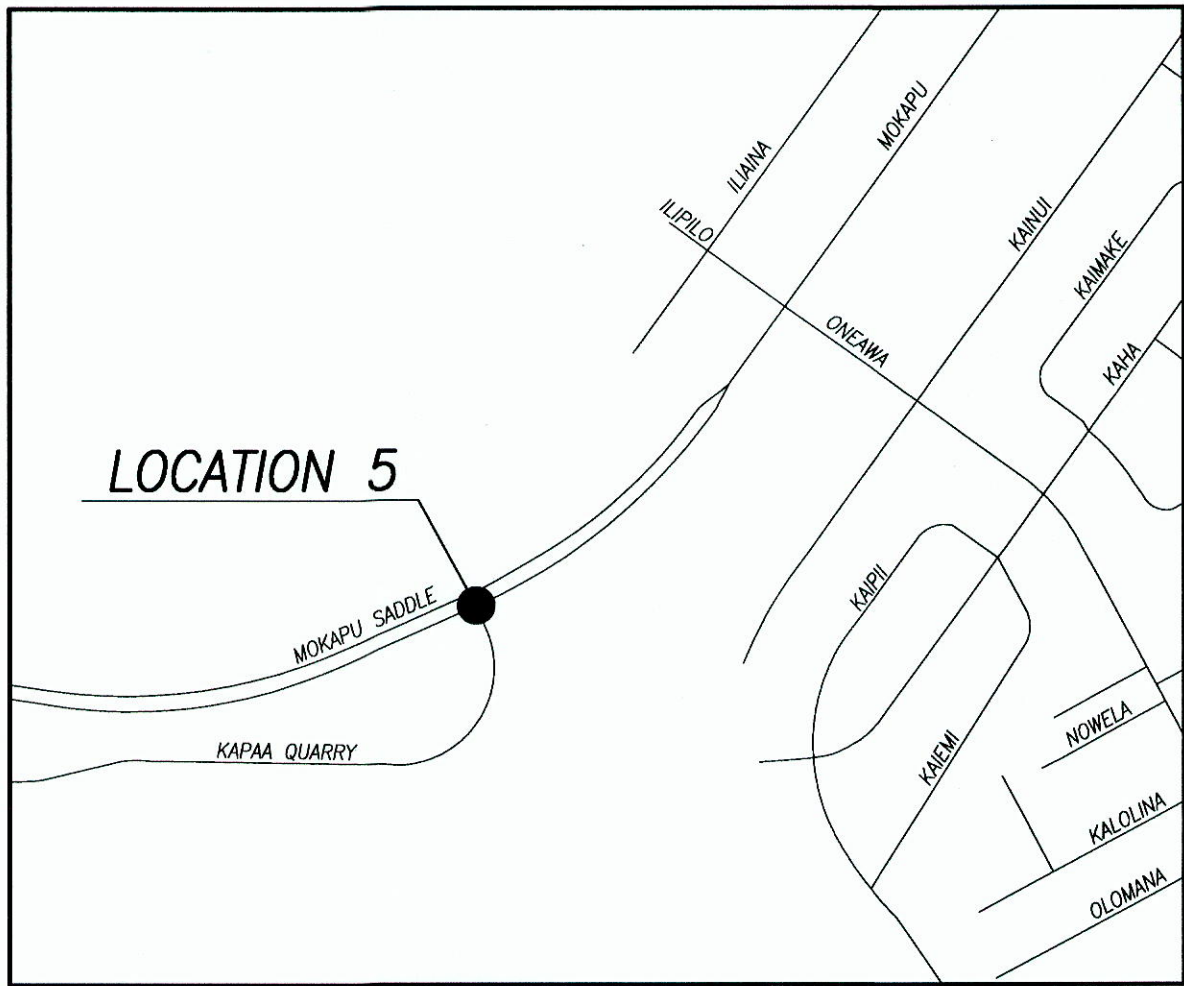
| FED. ROAD DIST. NO. | STATE | PROJ. NO.   | FISCAL YEAR | SHEET NO. | TOTAL SHEETS |
|---------------------|-------|-------------|-------------|-----------|--------------|
| HAWAII              | HAW.  | HWY-0-04-13 | 2013        | 5         | 12           |



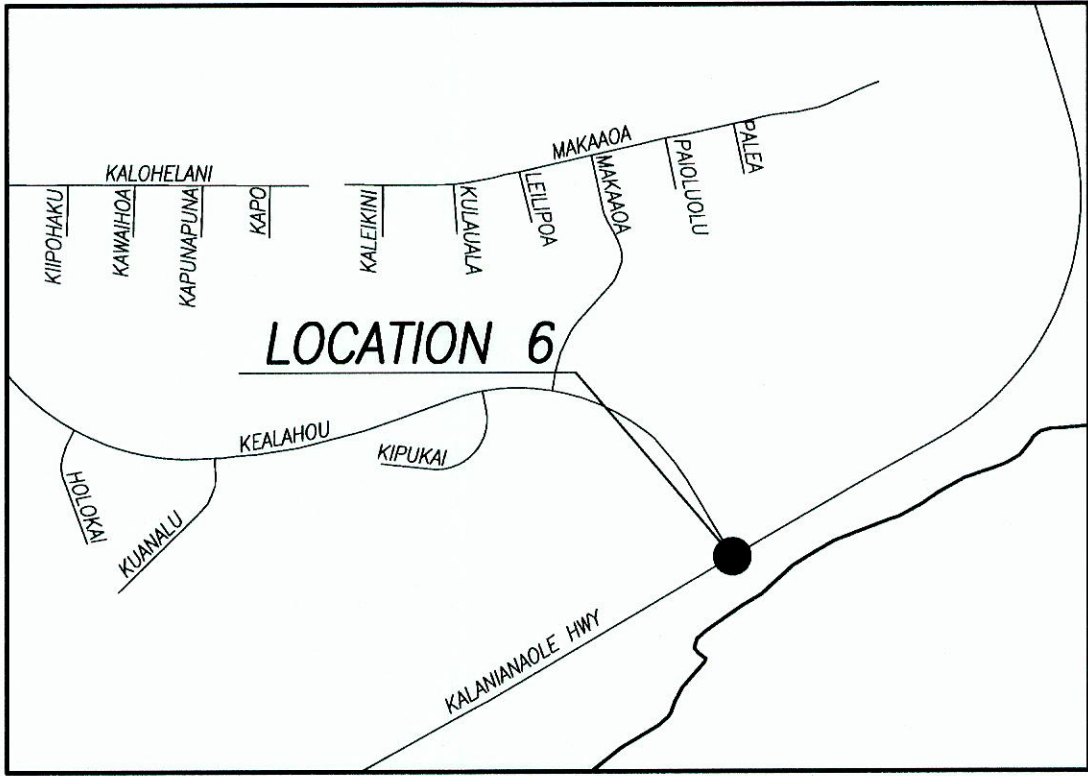
SAND ISLAND – SAND ISLAND ACCESS RD



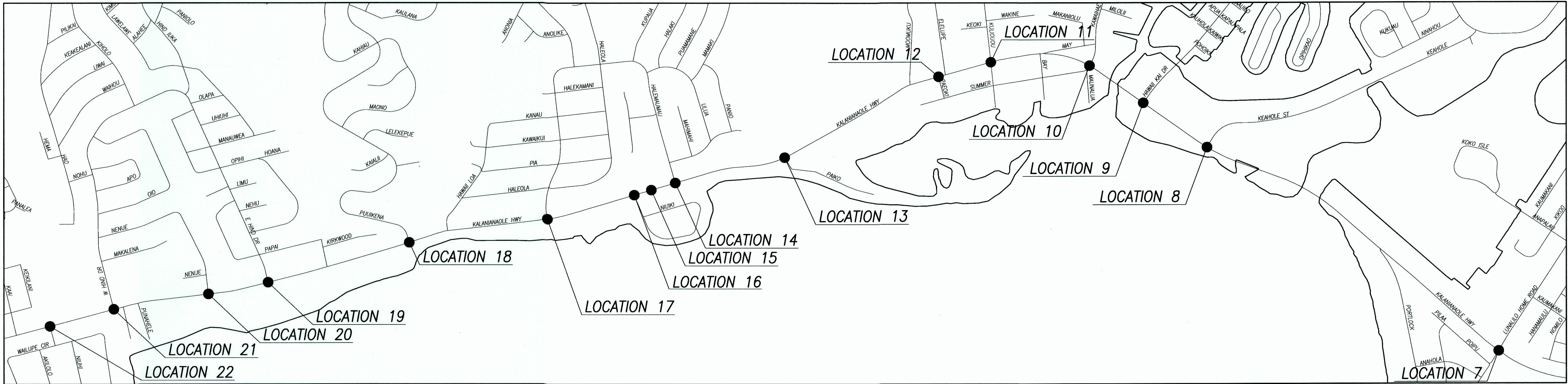
KANEOHE – KANEOHE BAY DR



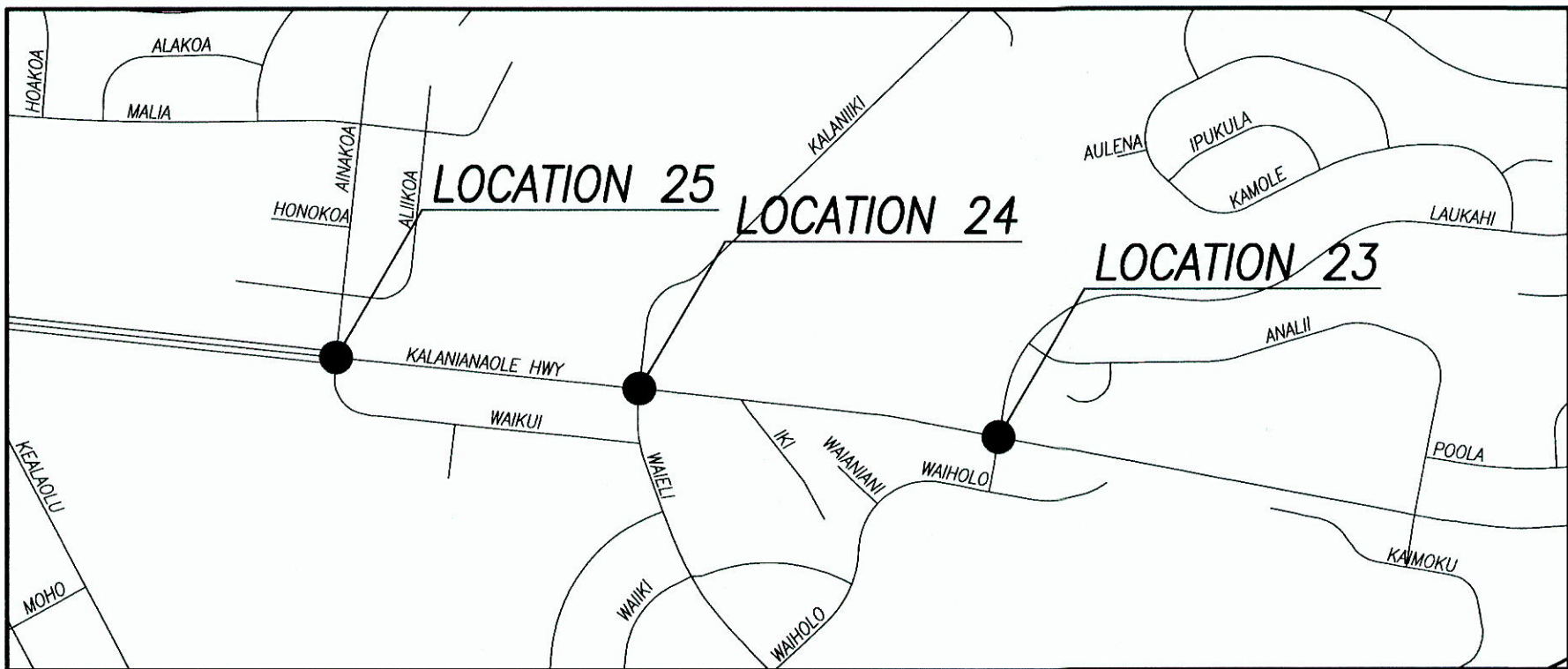
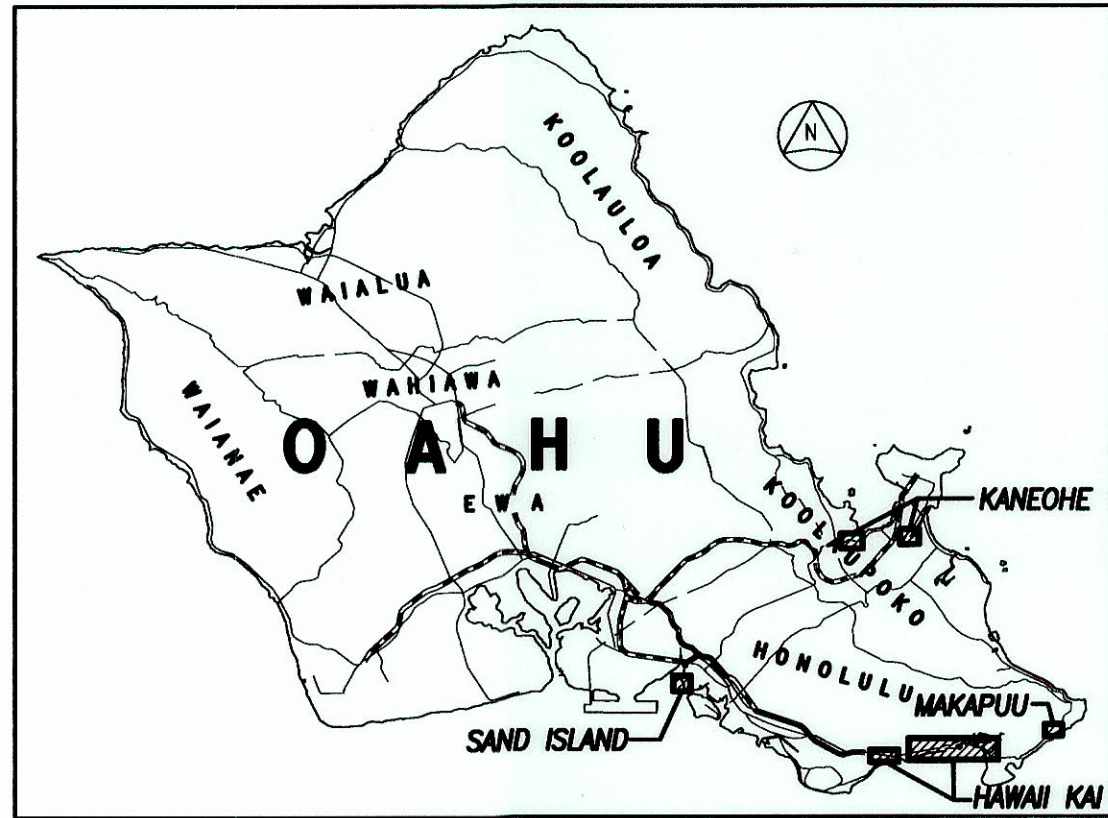
KANEOHE – MOKAPU SADDLE RD




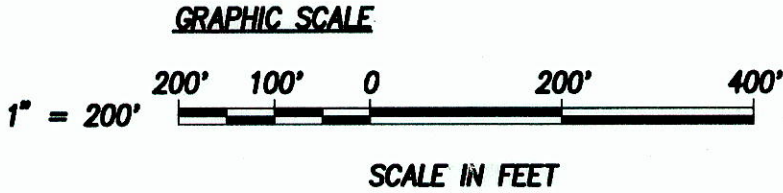
MAKAPUU – KALANIANAʻOLE HWY



HAWAII KAI – KALANIANAʻOLE HWY



HAWAII KAI – KALANIANAʻOLE HWY



THIS WORK WAS PREPARED BY ME OR UNDER MY SUPERVISION AND CONSTRUCTION OF THIS PROJECT WILL BE UNDER MY OBSERVATION.

DATE: April 30, 2014  
SIGNATURE: [Signature]

"OBSERVATION OF CONSTRUCTION" IS DEFINED IN CHAPTER 16-115, HAWAII ADMINISTRATIVE RULES ENTITLED "PROFESSIONAL ENGINEERS, ARCHITECTS, SURVEYORS AND LANDSCAPE ARCHITECTS".

STATE OF HAWAII  
DEPARTMENT OF TRANSPORTATION  
HIGHWAYS DIVISION

### LOCATION MAP – 1

PEDESTRIAN COUNTDOWN TIMERS  
PHASE 2

Proj. No. HWY-0-04-13

Scale: 1" = 200'-0" Date: May 2013

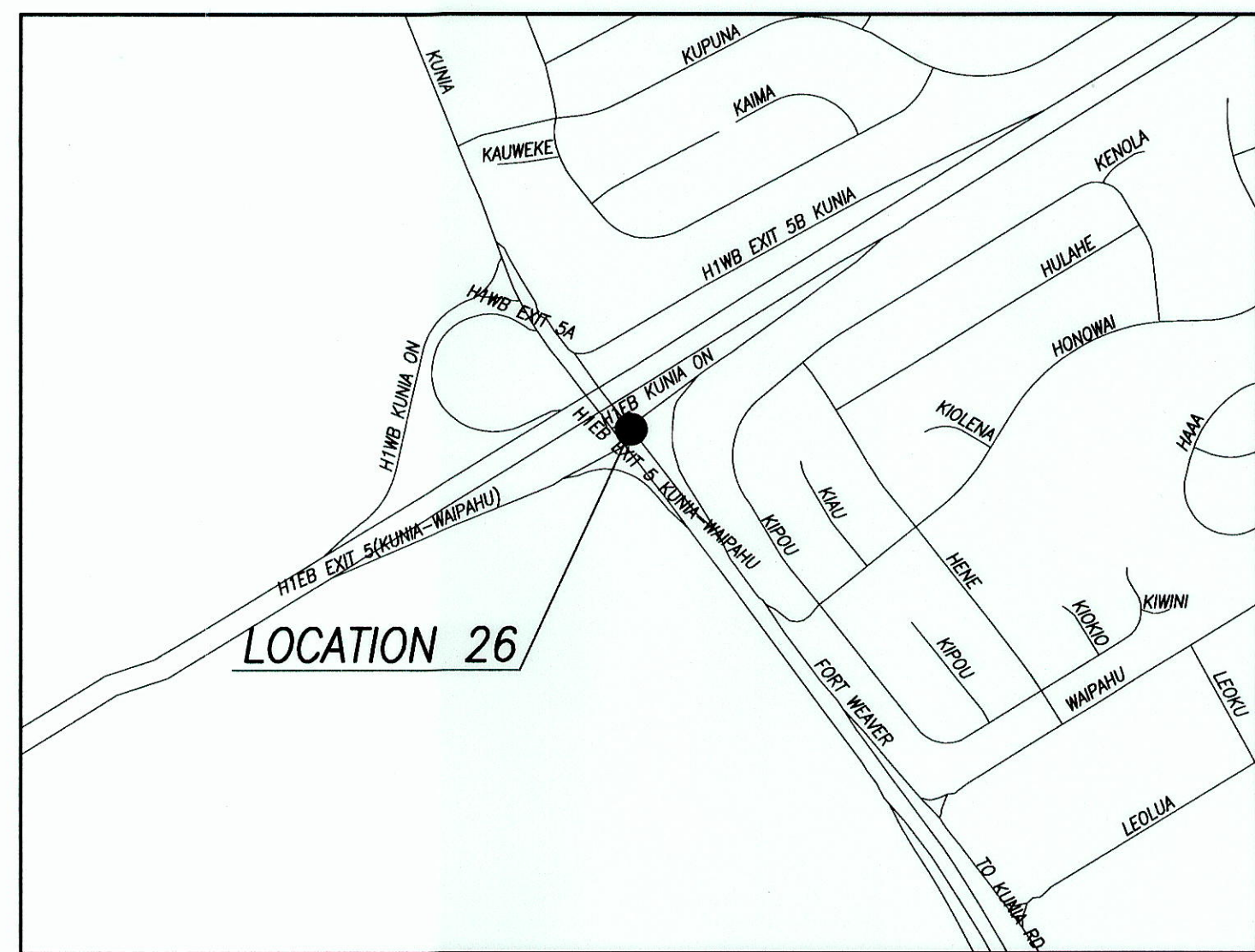
SHEET No. C2.1 OF 12 SHEETS

"AS-BUILT"

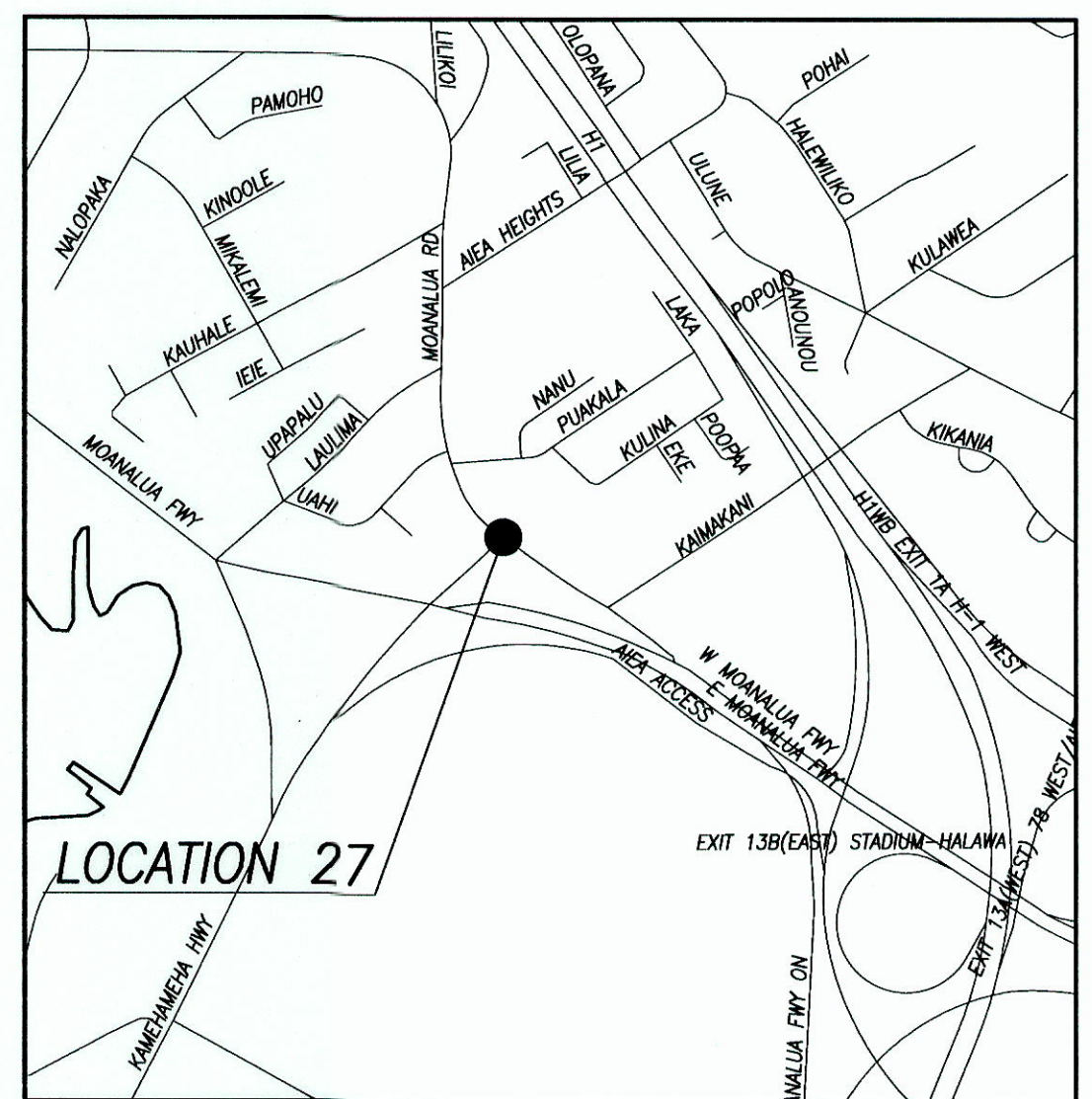
|               |                   |      |
|---------------|-------------------|------|
| ORIGINAL PLAN | SURVEY PLOTTED BY | DATE |
| NOTE BOOK     | DRAWN BY          |      |
|               | DESIGNED BY       |      |
|               | QUANTITIES BY     |      |
|               | CHECKED BY        |      |



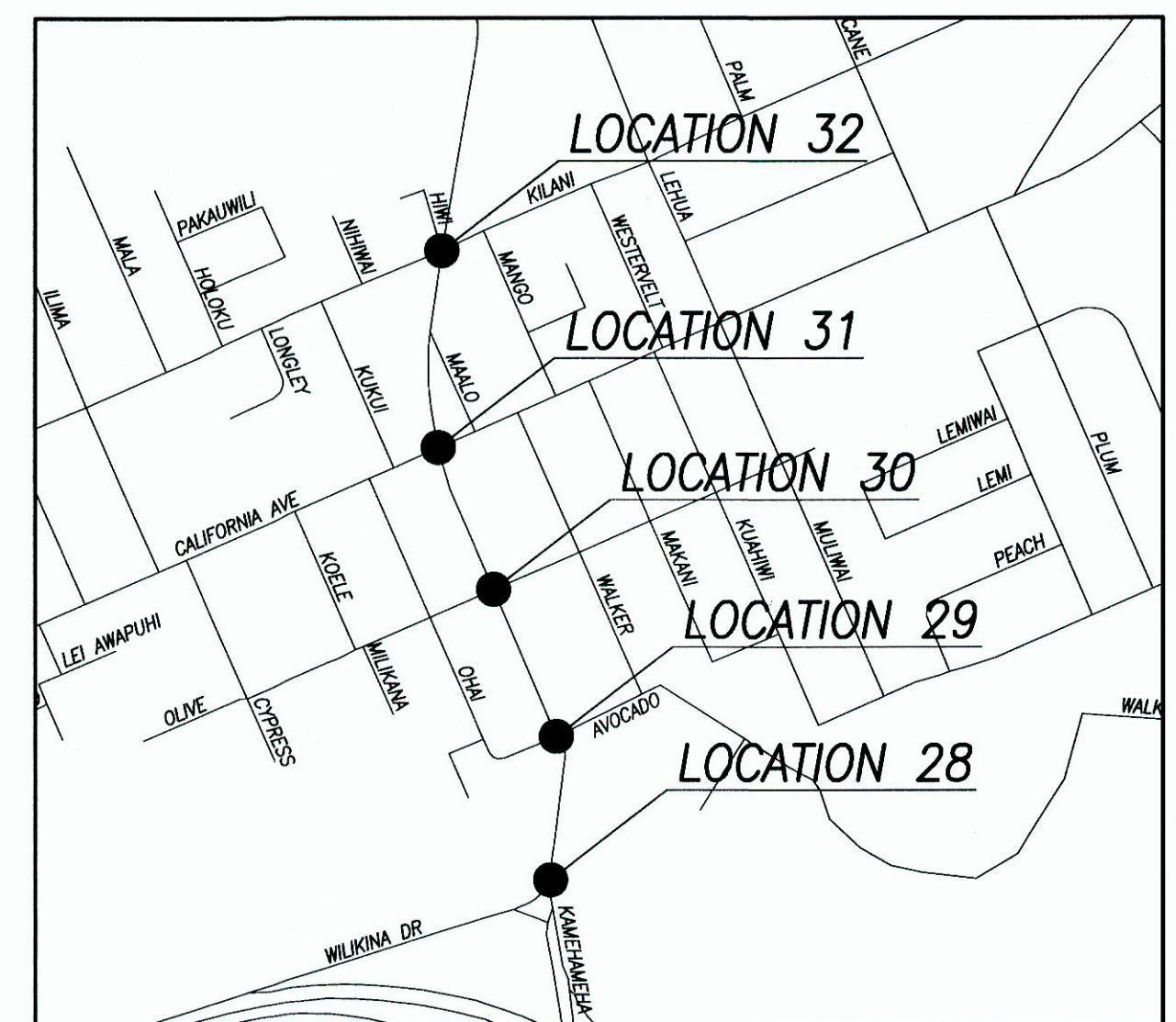
| FED. ROAD DIST. NO. | STATE | PROJ. NO.   | FISCAL YEAR | SHEET NO. | TOTAL SHEETS |
|---------------------|-------|-------------|-------------|-----------|--------------|
| HAWAII              | HAW.  | HWY-0-04-13 | 2013        | 6         | 12           |



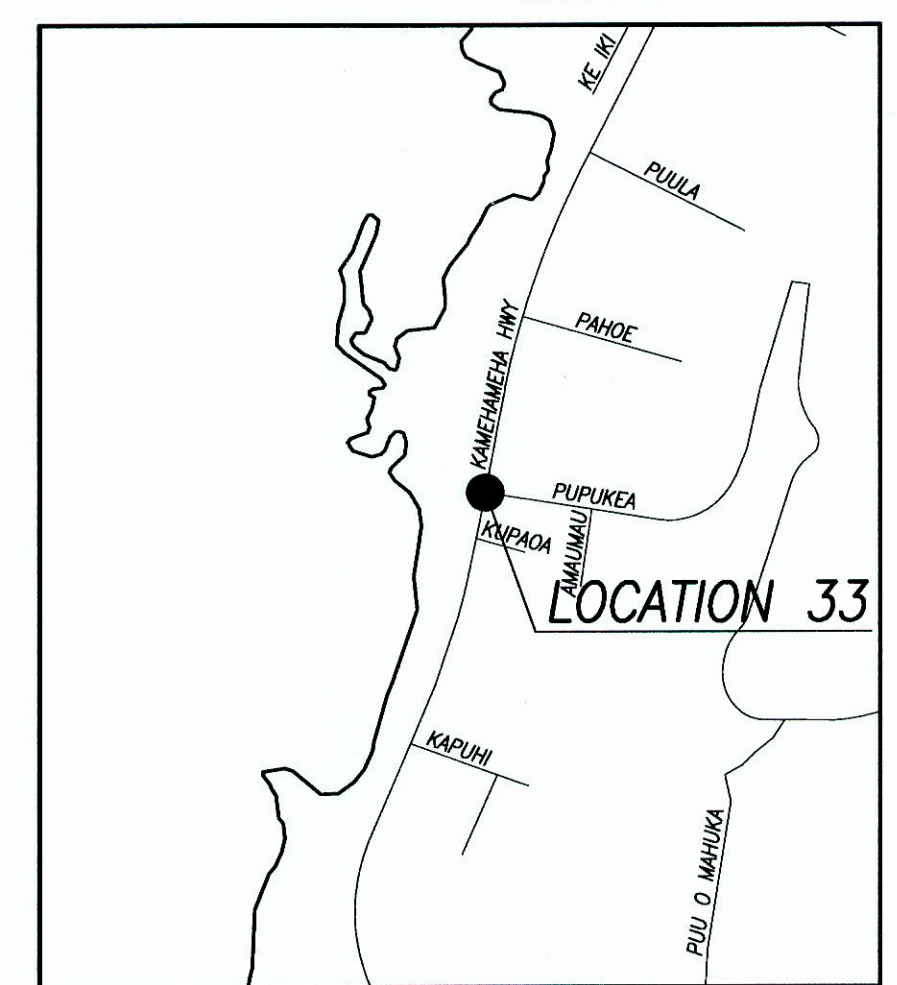
EWA BEACH – FORT WEAVER RD



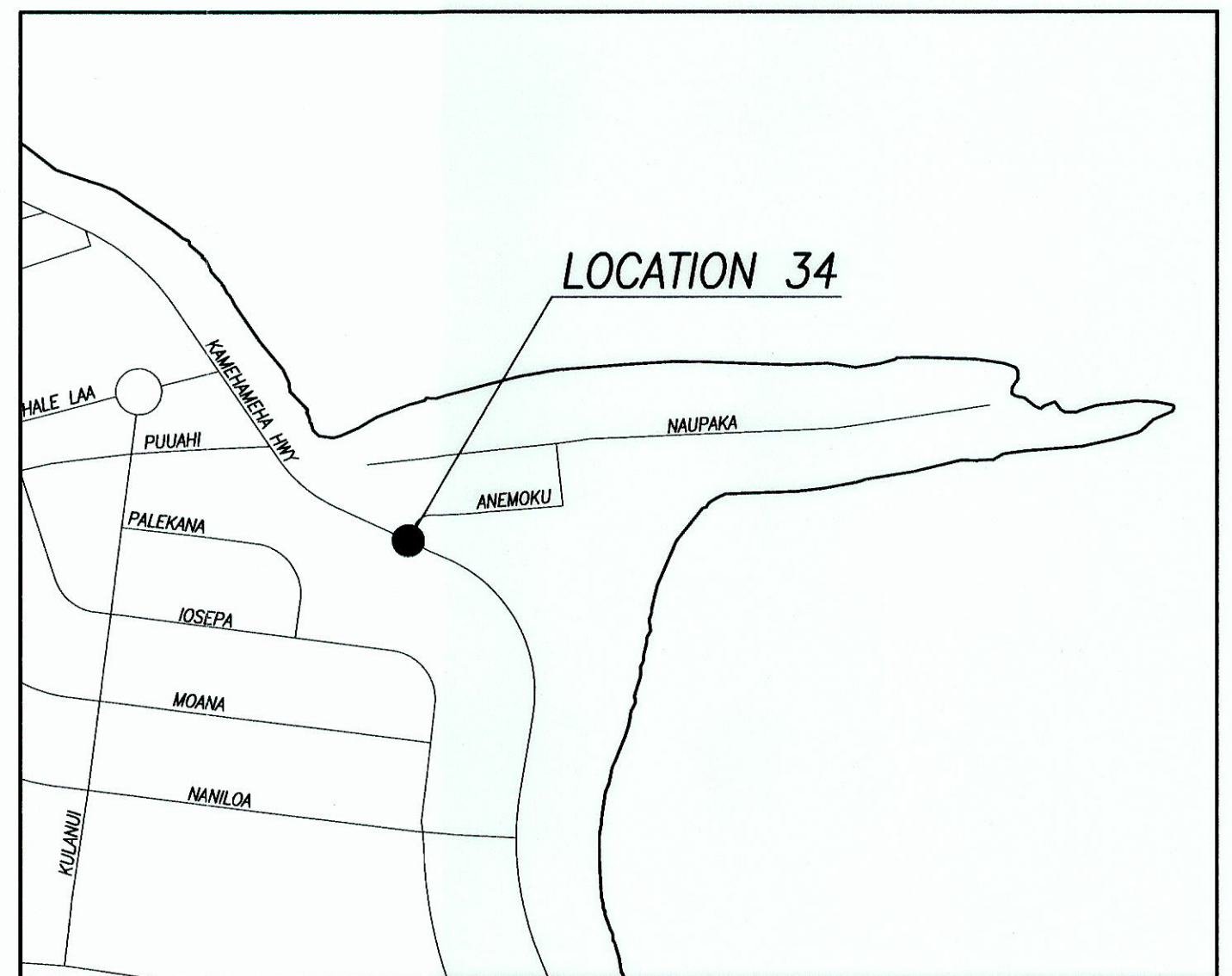
AIEA – MOANALUA RD



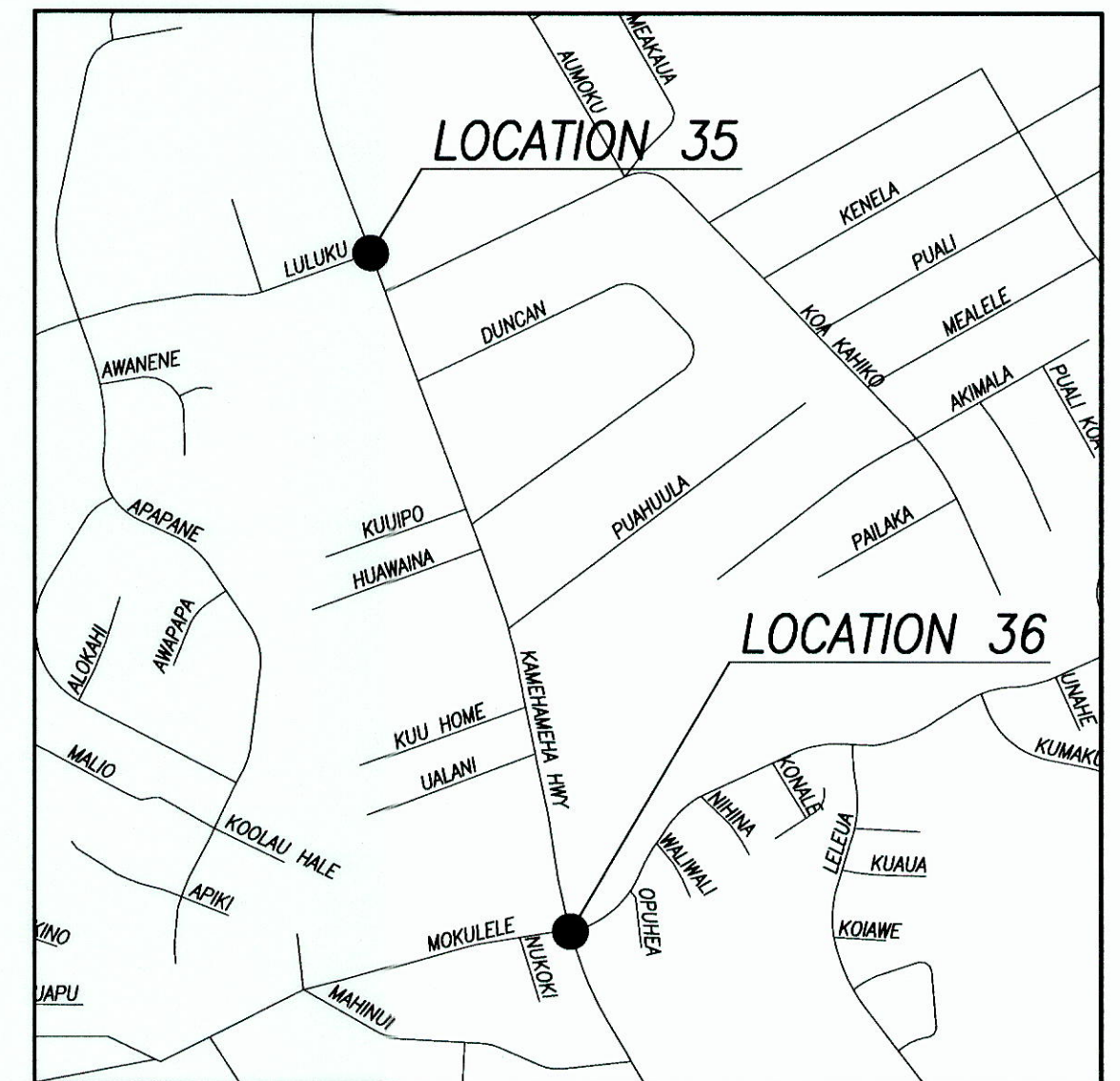
WAHIAWA – KAMEHAMEHA HWY



PUPUKEA – KAMEHAMEHA HWY




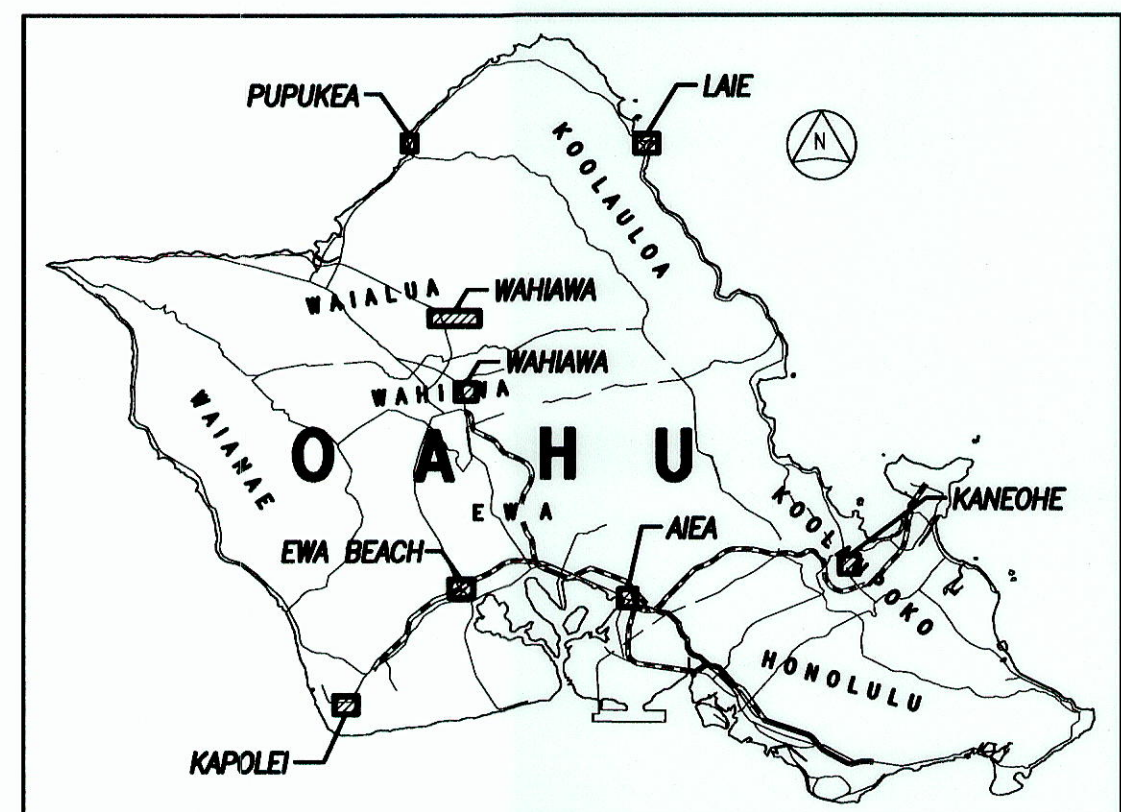
LAIE – KAMEHAMEHA HWY



KANEOHE – KAMEHAMEHA HWY



KAPOLEI – KALAELOA BLVD



WAHIAWA – KAMEHAMEHA HWY

|               |       |
|---------------|-------|
| DATE          | _____ |
| DESIGNED BY   | _____ |
| DRAWN BY      | _____ |
| CHECKED BY    | _____ |
| NOTED BY      | _____ |
| ORIGINAL PLAN | _____ |

GRAPHIC SCALE

1" = 200'

200' 100' 0 200' 400'

SCALE IN FEET

STATE OF HAWAII  
DEPARTMENT OF TRANSPORTATION  
HIGHWAYS DIVISION

**LOCATION MAP – 2**

PEDESTRIAN COUNTDOWN TIMERS  
PHASE 2

Proj. No. HWY-0-04-13

Scale: 1" = 200'-0"      Date: May 2013

SHEET No. C2.2 OF 12 SHEETS

THIS WORK WAS PREPARED BY ME OR UNDER MY SUPERVISION AND CONSTRUCTION OF THIS PROJECT WILL BE UNDER MY OBSERVATION.

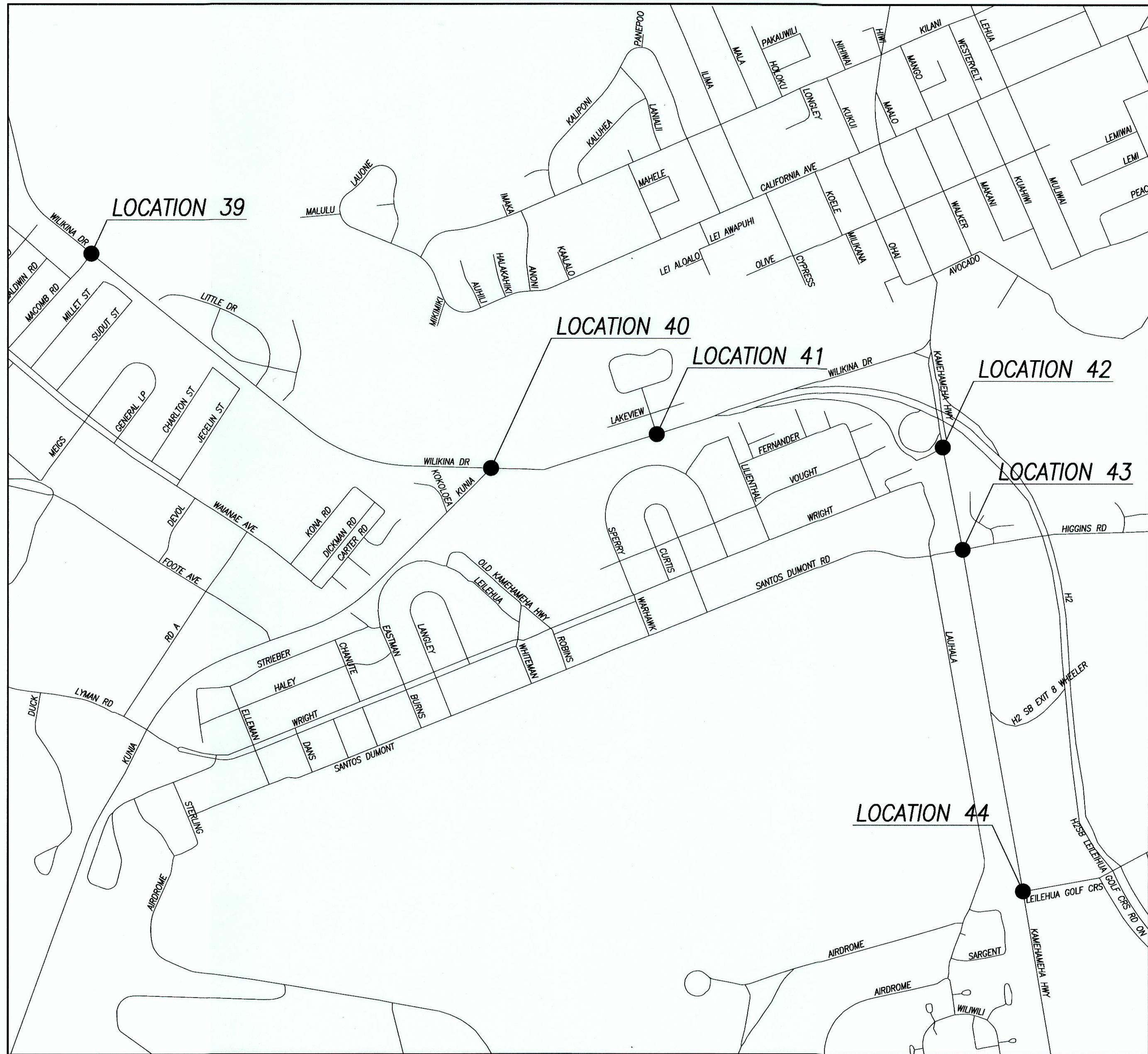
*Stacy K. Yokooji* April 30, 2014  
SIGNATURE DATE

LICENSED PROFESSIONAL ENGINEER  
No. 8883-C  
HAWAII, U.S.A.

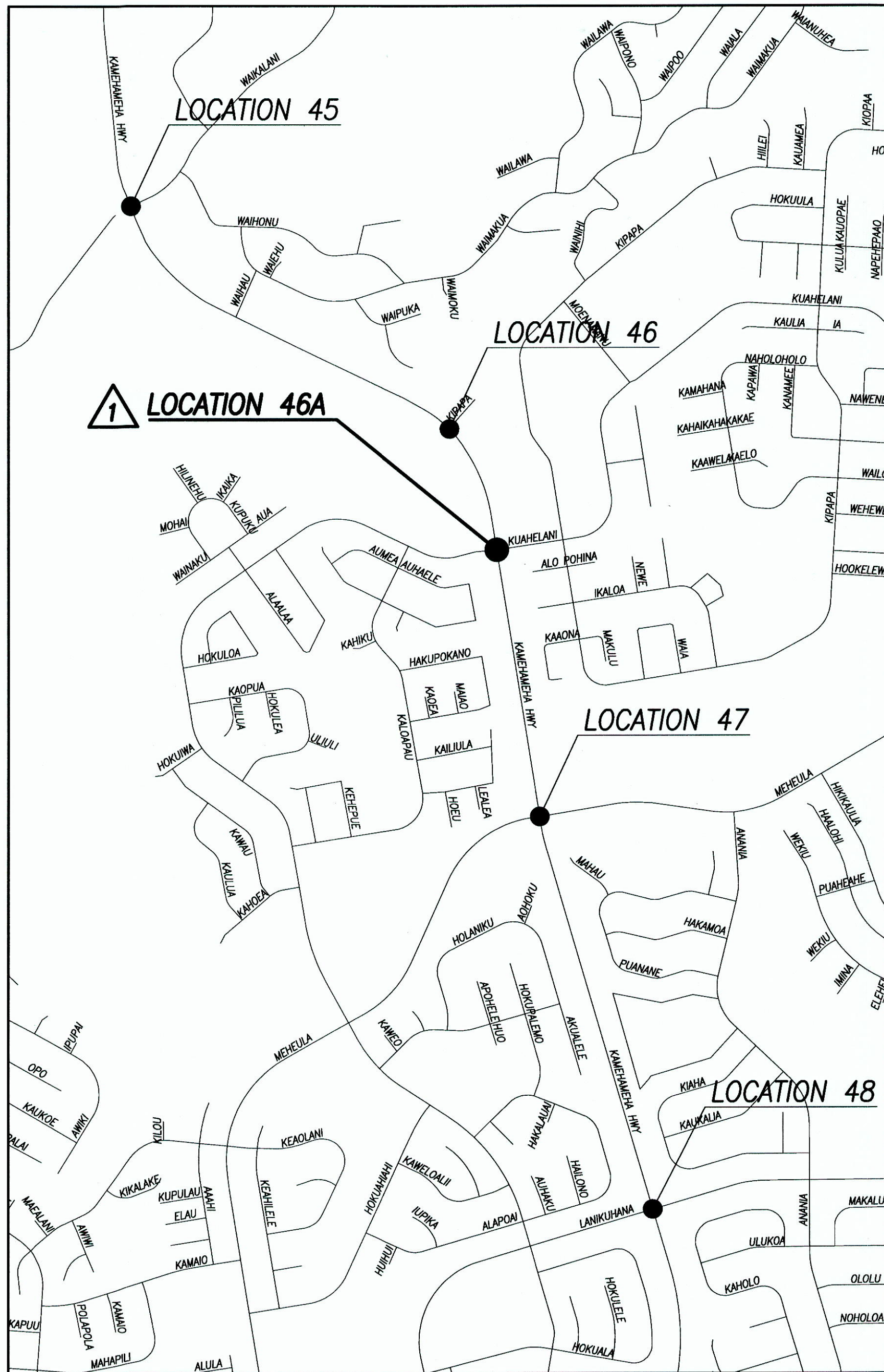
"OBSERVATION OF CONSTRUCTION" IS DEFINED IN CHAPTER 16-115, HAWAII ADMINISTRATIVE RULES ENTITLED "PROFESSIONAL ENGINEERS, ARCHITECTS, SURVEYORS AND LANDSCAPE ARCHITECTS".



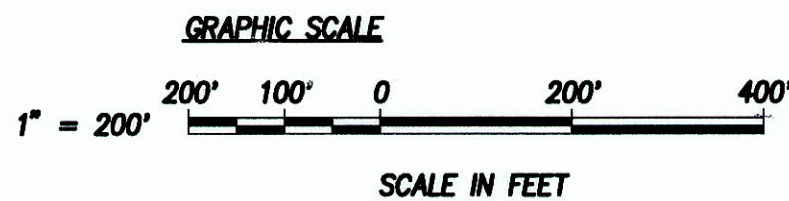
| FED. ROAD DIST. NO. | STATE | PROJ. NO.   | FISCAL YEAR | SHEET NO. | TOTAL SHEETS |
|---------------------|-------|-------------|-------------|-----------|--------------|
| HAWAII              | HAW.  | HWY-0-04-13 | 2013        | 7         | 12           |



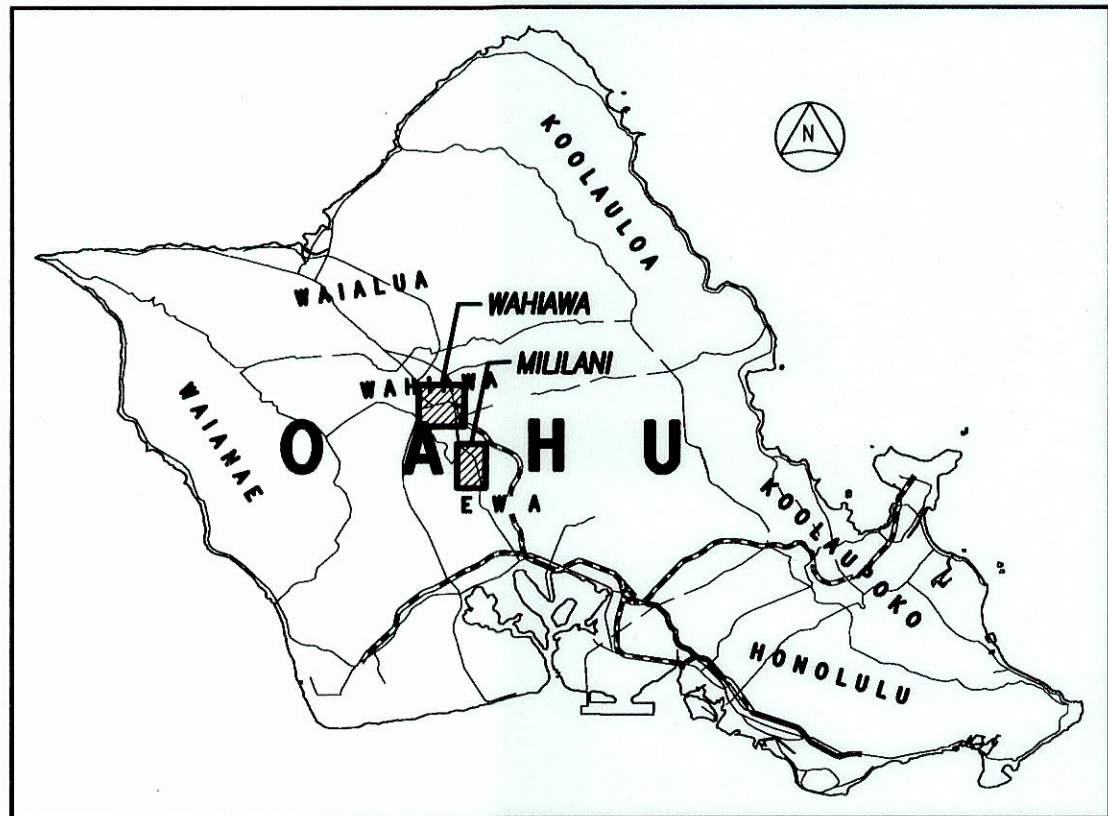
WAHIAWA - WILIKINA DR & KAMEHAMEHA HWY




MILILANI - KAMEHAMEHA HWY



|               |  |
|---------------|--|
| DATE          |  |
| DESIGNED BY   |  |
| DRAWN BY      |  |
| CHECKED BY    |  |
| NOTED BY      |  |
| QUANTITIES BY |  |
| ORIGINAL PLAN |  |
| NO.           |  |



| LEGEND FOR AS-BUILT POSTINGS |                                     |
|------------------------------|-------------------------------------|
|                              | SQUIGGLY LINE FOR AS-BUILT DELETION |
|                              | DOUBLE LINE FOR AS-BUILT DELETION   |
| ROADWAY                      | TEXT FOR AS-BUILT POSTING           |



THIS WORK WAS PREPARED BY ME OR UNDER MY SUPERVISION AND CONSTRUCTION OF THIS PROJECT WILL BE UNDER MY OBSERVATION.

Signature: *Stack, Yokooji, Armstrong, Inc.* DATE: April 30, 2014

"OBSERVATION OF CONSTRUCTION" IS DEFINED IN CHAPTER 16-115, HAWAII ADMINISTRATIVE RULES ENTITLED "PROFESSIONAL ENGINEERS, ARCHITECTS, SURVEYORS AND LANDSCAPE ARCHITECTS."

7/10/15 AS BUILT  
DATE REVISION

STATE OF HAWAII  
DEPARTMENT OF TRANSPORTATION  
HIGHWAYS DIVISION

LOCATION MAP - 3

PEDESTRIAN COUNTDOWN TIMERS  
PHASE 2

Proj. No. HWY-0-04-13

Scale: 1" = 200'-0" Date: May 2013  
SHEET No. C2.3 OF 12 SHEETS

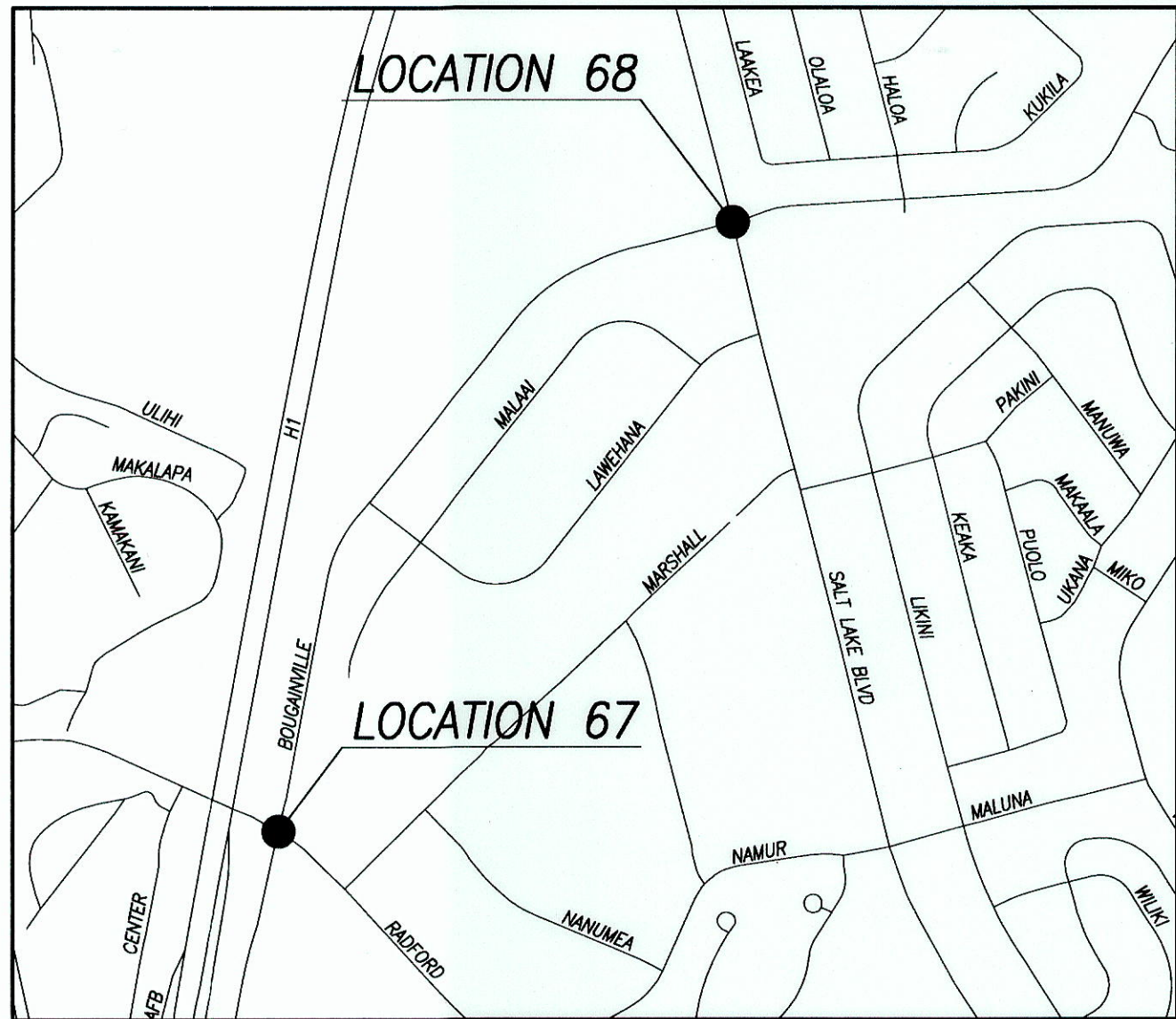
"AS-BUILT"



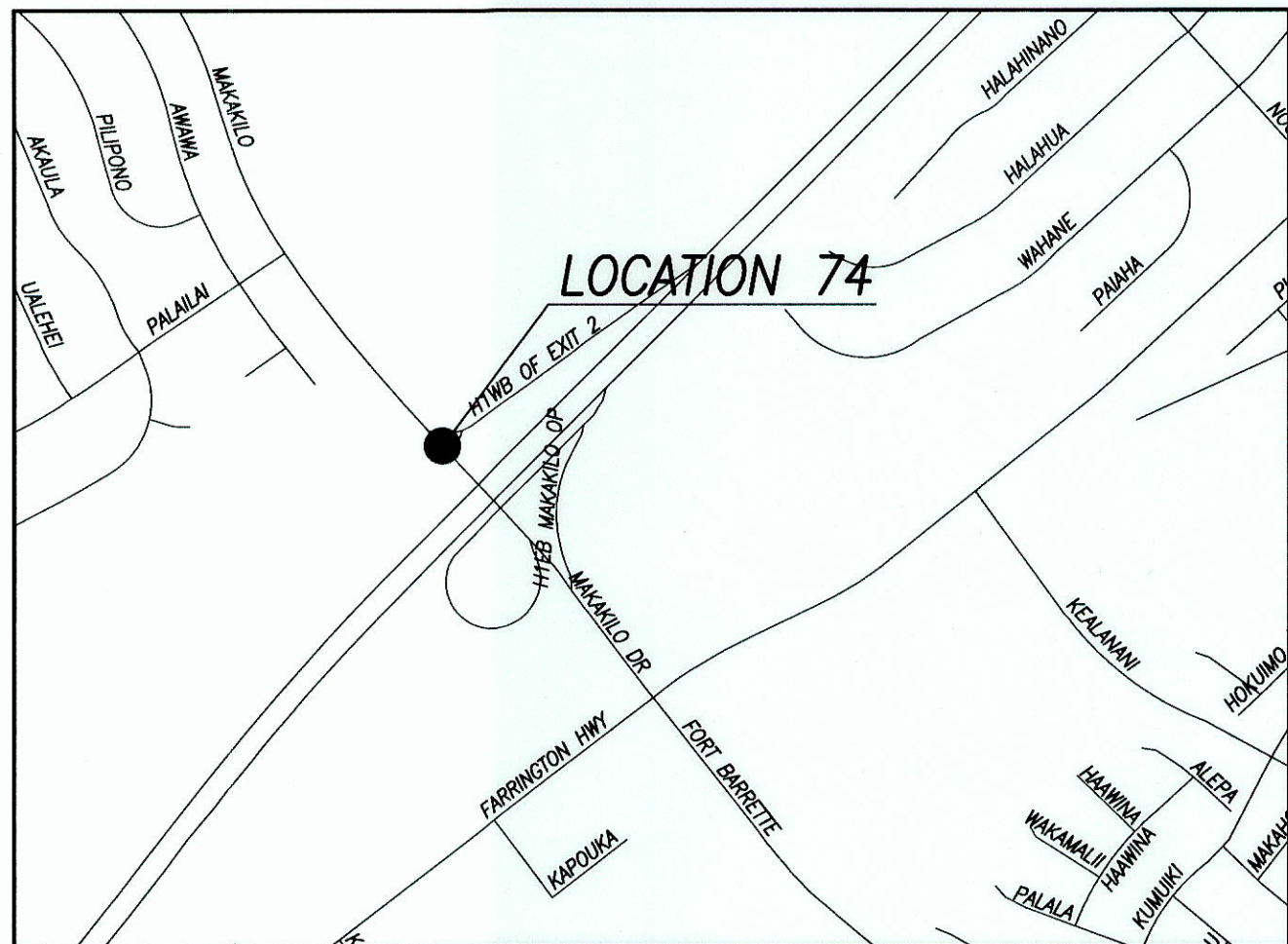




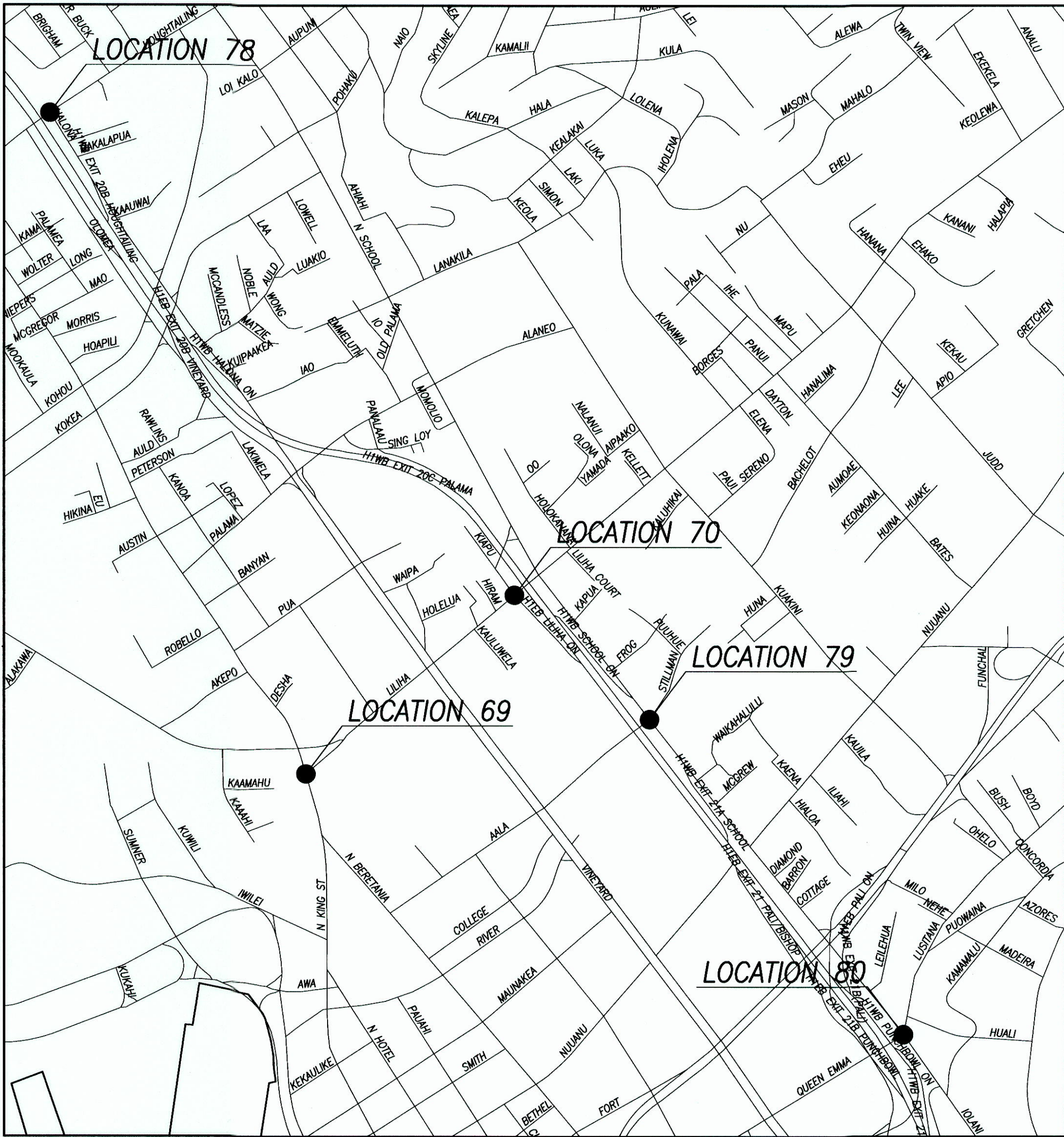
| FED. ROAD DIST. NO. | STATE | PROJ. NO.   | FISCAL YEAR | SHEET NO. | TOTAL SHEETS |
|---------------------|-------|-------------|-------------|-----------|--------------|
| HAWAII              | HAW.  | HWY-0-04-13 | 2013        | 9         | 12           |



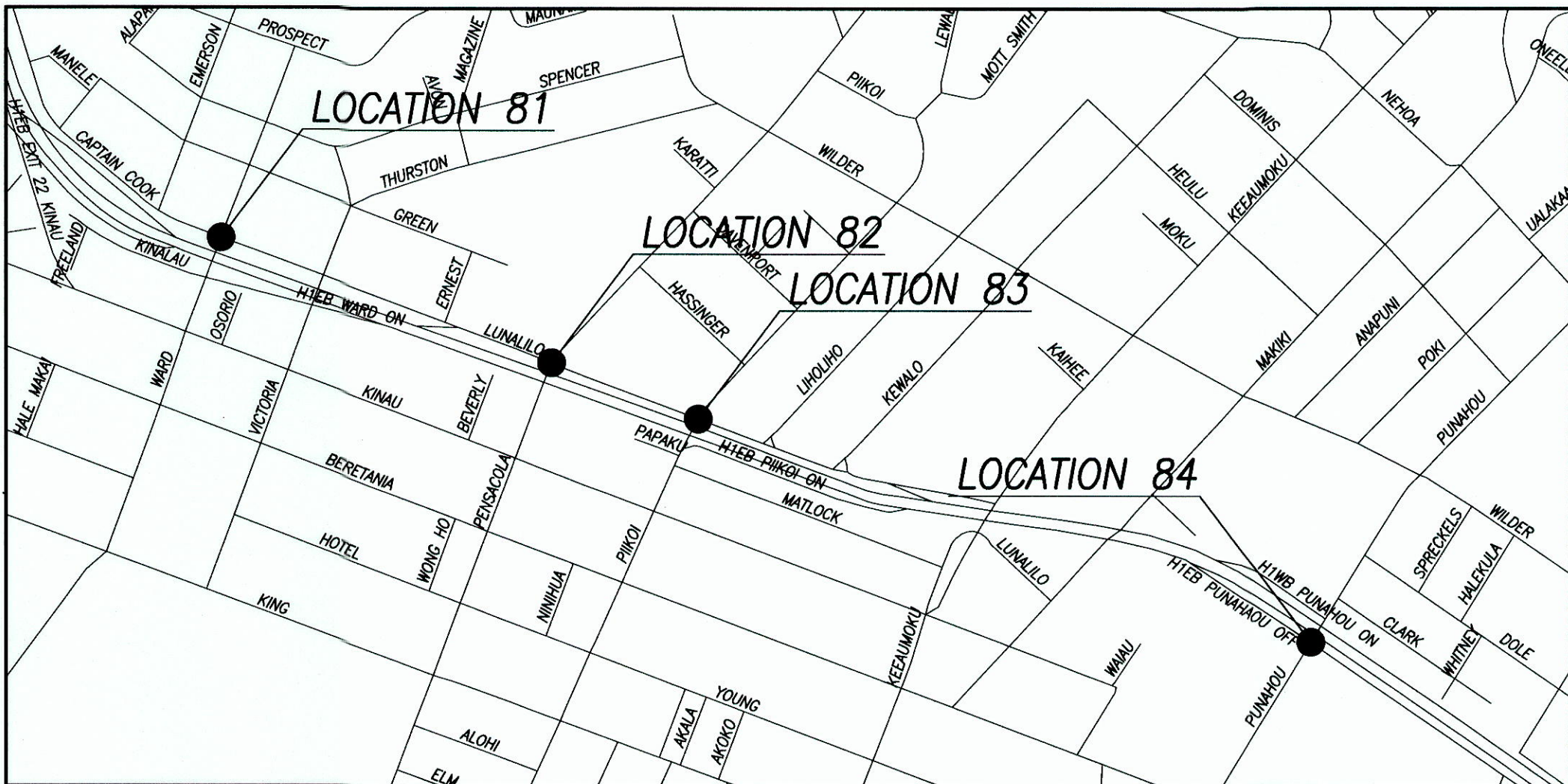
RADFORD – BOUGAINVILLE DR



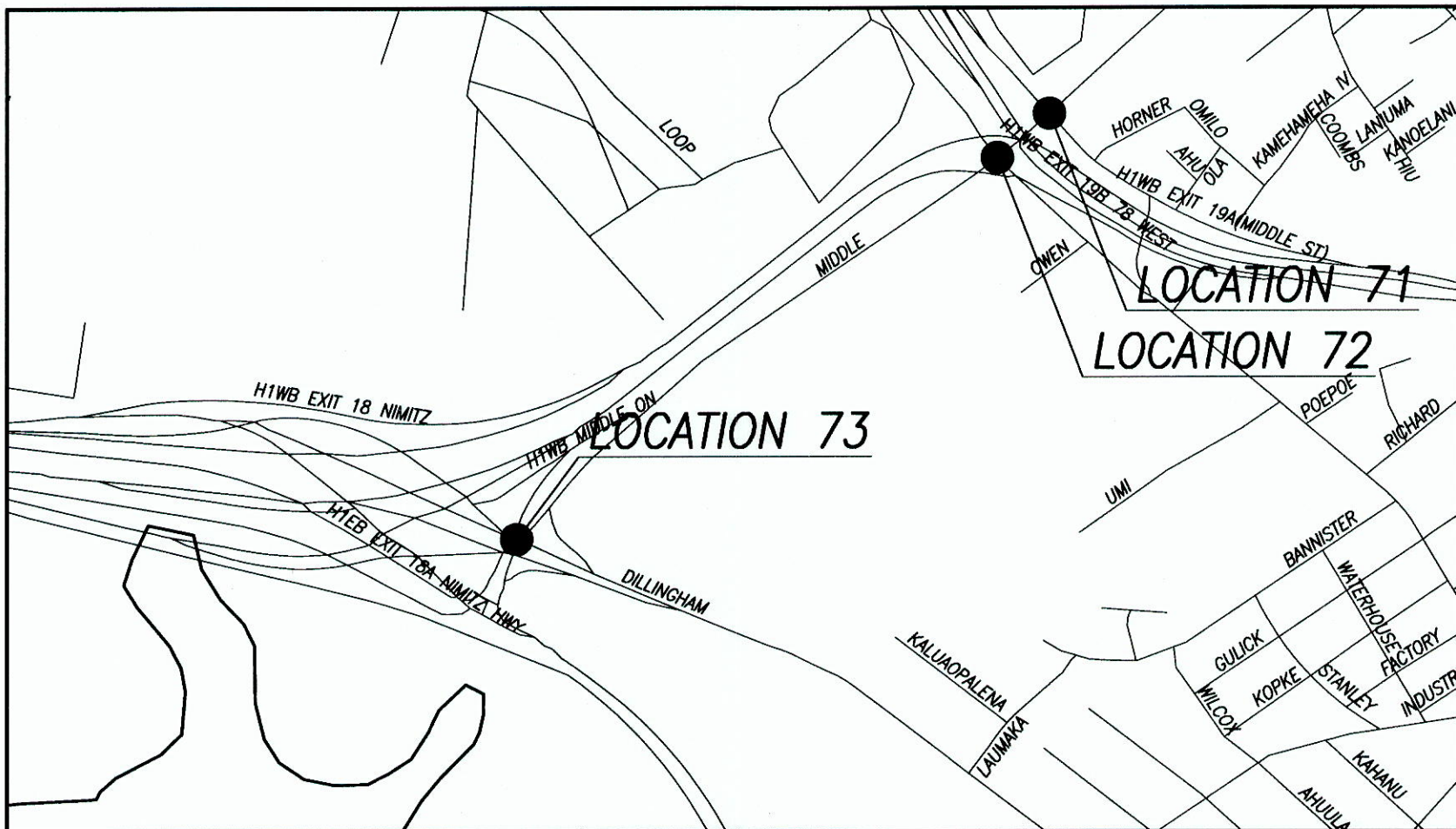
KAPOLEI – H1 FWY



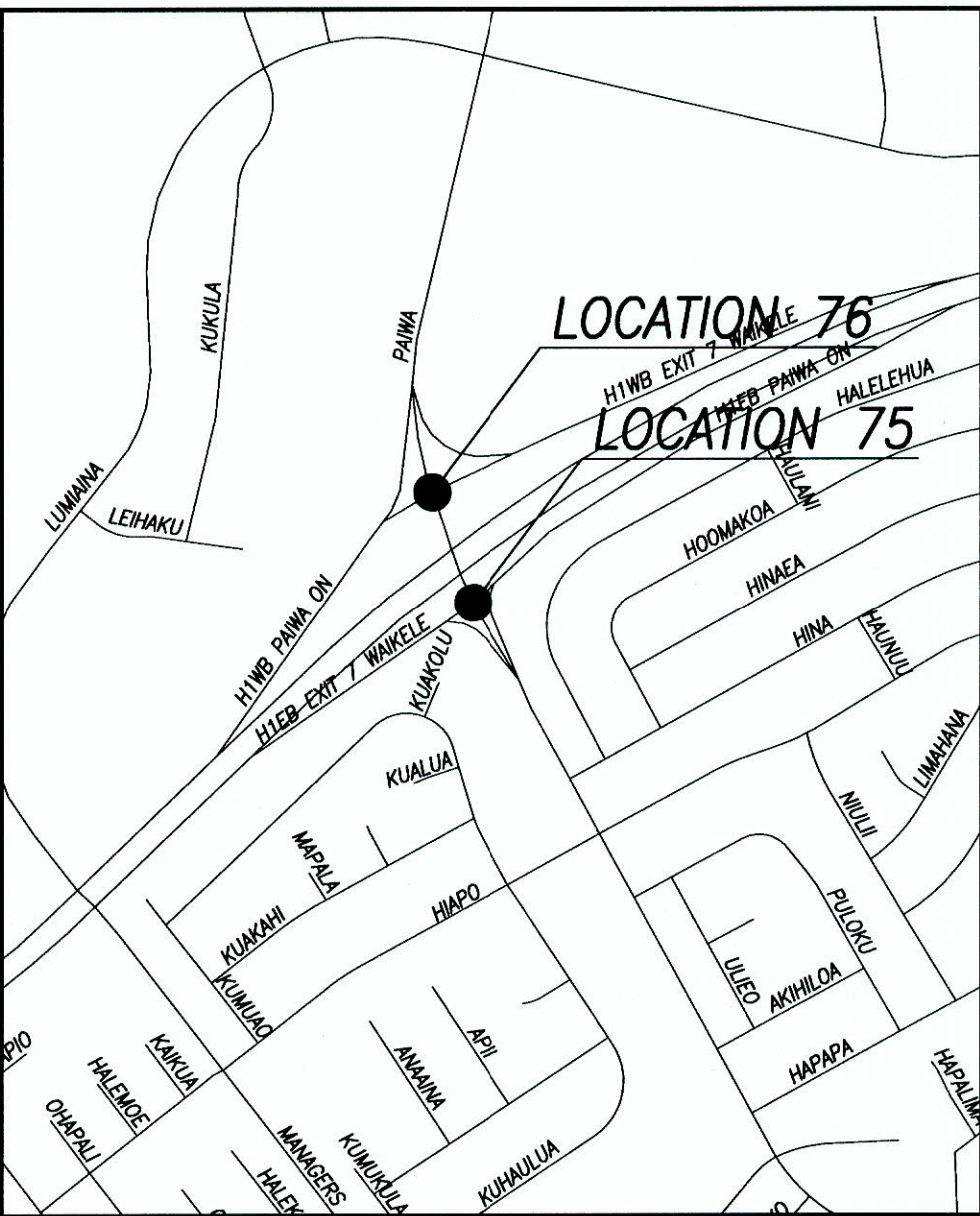
HONOLULU



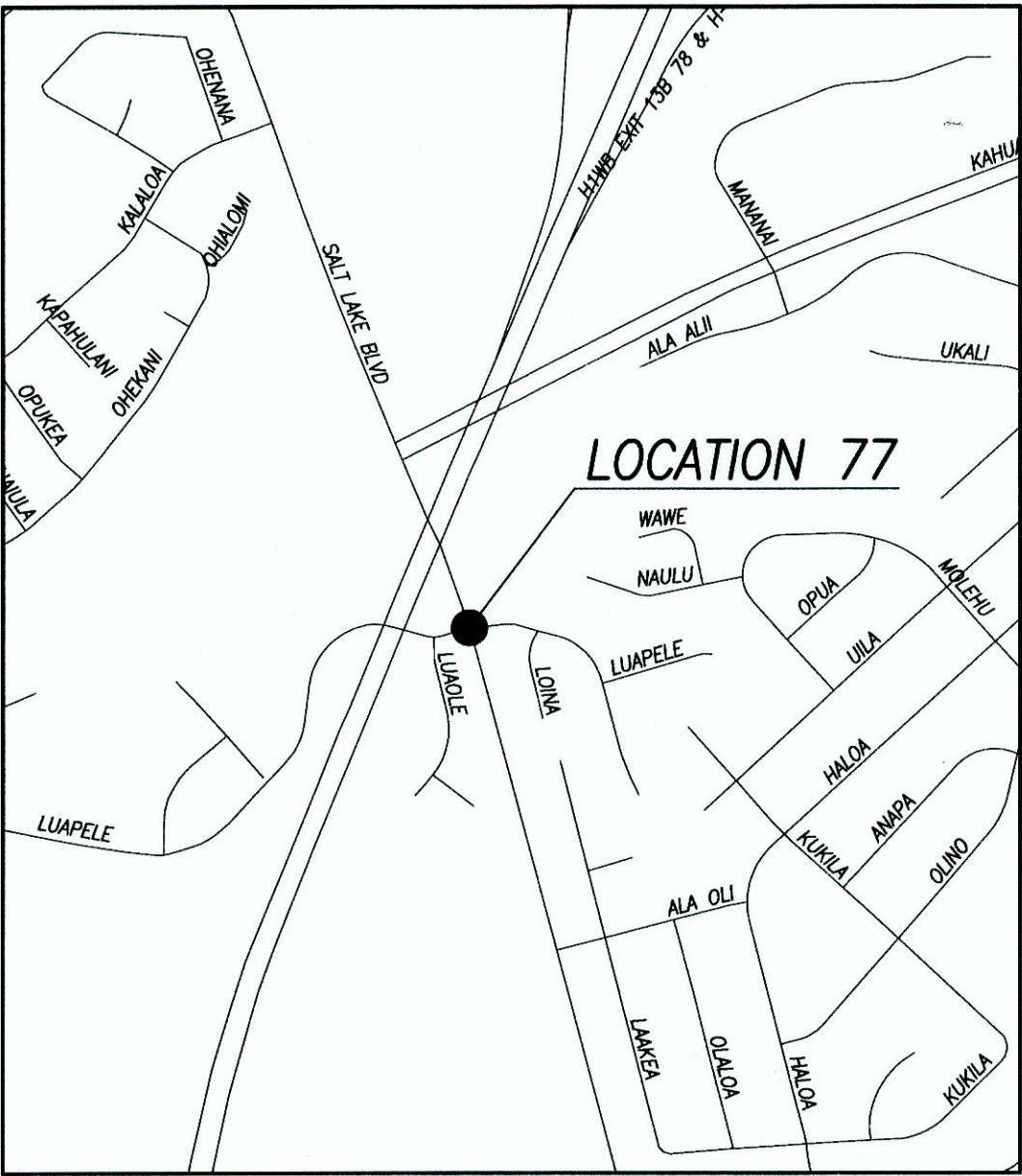
MAKIKI



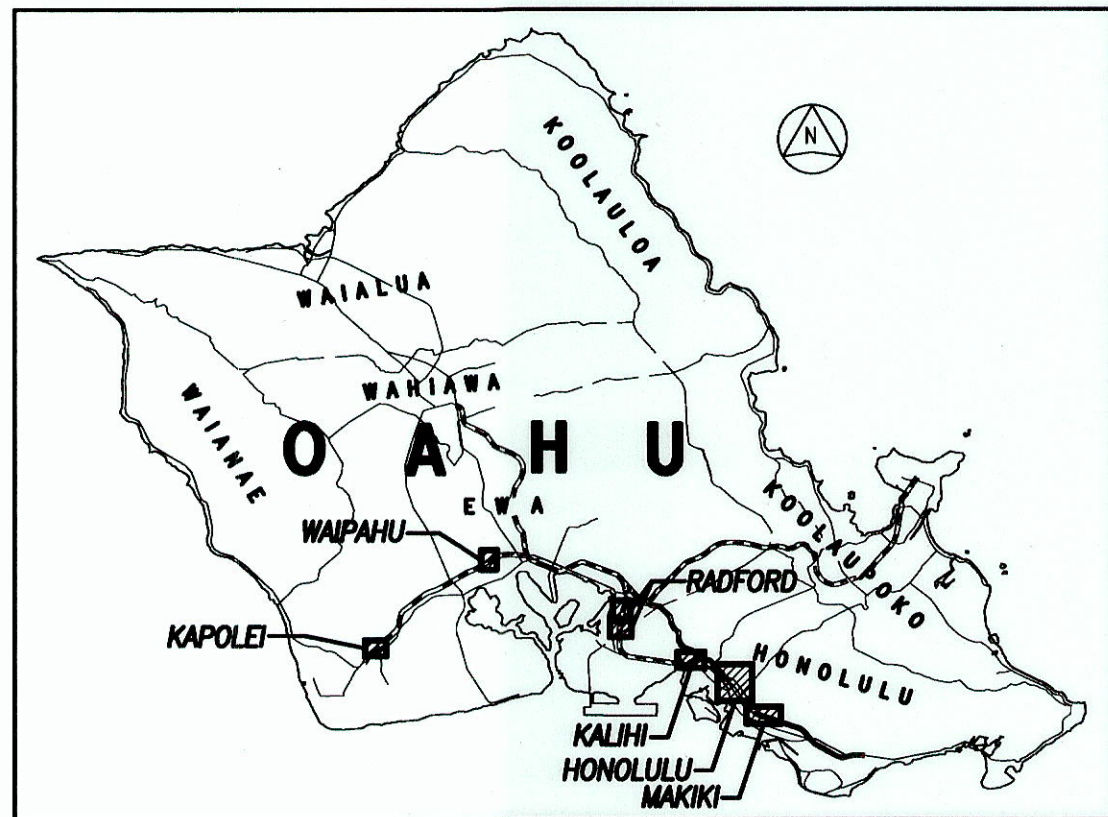
KALIHU – MIDDLE ST




WAIPAHU – H1 FWY



RADFORD – SALT LAKE BLVD



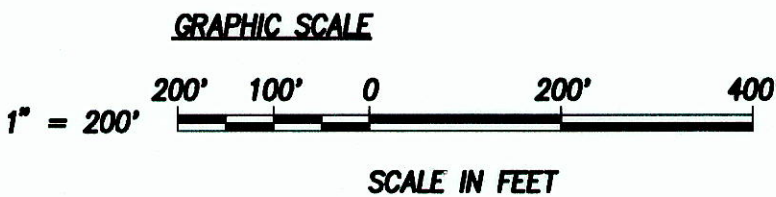
|               |      |
|---------------|------|
| ORIGINAL PLAN | DATE |
| DESIGNED BY   |      |
| NOTED BY      |      |
| CHECKED BY    |      |
| DATE          |      |



THIS WORK WAS PREPARED BY ME OR UNDER MY SUPERVISION AND CONSTRUCTION OF THIS PROJECT WILL BE UNDER MY OBSERVATION.

Signature: *Stacy K. Yokoo* DATE: April 30, 2014

"OBSERVATION OF CONSTRUCTION" IS DEFINED IN CHAPTER 16-115, HAWAII ADMINISTRATIVE RULES ENTITLED "PROFESSIONAL ENGINEERS, ARCHITECTS, SURVEYORS AND LANDSCAPE ARCHITECTS."



STATE OF HAWAII  
DEPARTMENT OF TRANSPORTATION  
HIGHWAYS DIVISION

LOCATION MAP – 5  
PEDESTRIAN COUNTDOWN TIMERS  
PHASE 2  
Proj. No. HWY-0-04-13  
Scale: 1" = 200'-0" Date: May 2013

SHEET No. C2.5 OF 12 SHEETS



