

INDEX TO DRAWINGS	
SHEET NO.	DESCRIPTION
1	TITLE SHEET
2	DETAILED INDEX
3	STANDARD PLANS SUMMARY
4 - 6	NOTES
7	LOCATION PLAN
8 - 12	DETAILS
13 - 24	SITE & GRADING PLANS
25	TRAFFIC SIGNAL PLAN

STATE OF HAWAII
DEPARTMENT OF TRANSPORTATION

HIGHWAYS DIVISION
HONOLULU, HAWAII

"AS-BUILT"

PLANS FOR

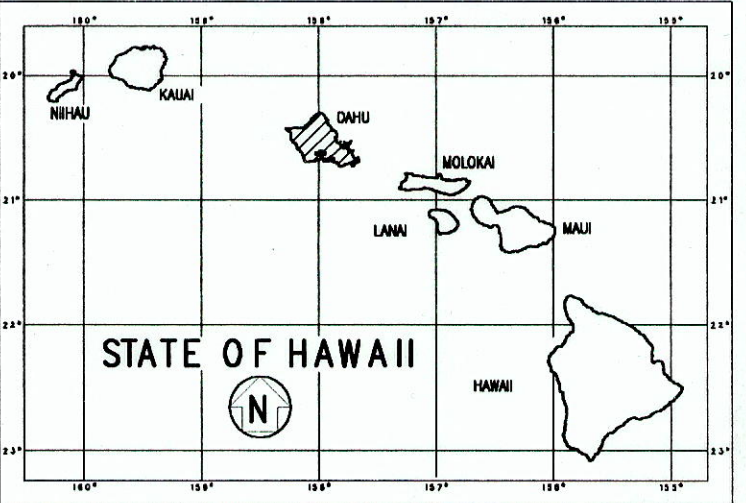

PEDESTRIAN FACILITIES & ADA COMPLIANCE

AT VARIOUS LOCATIONS

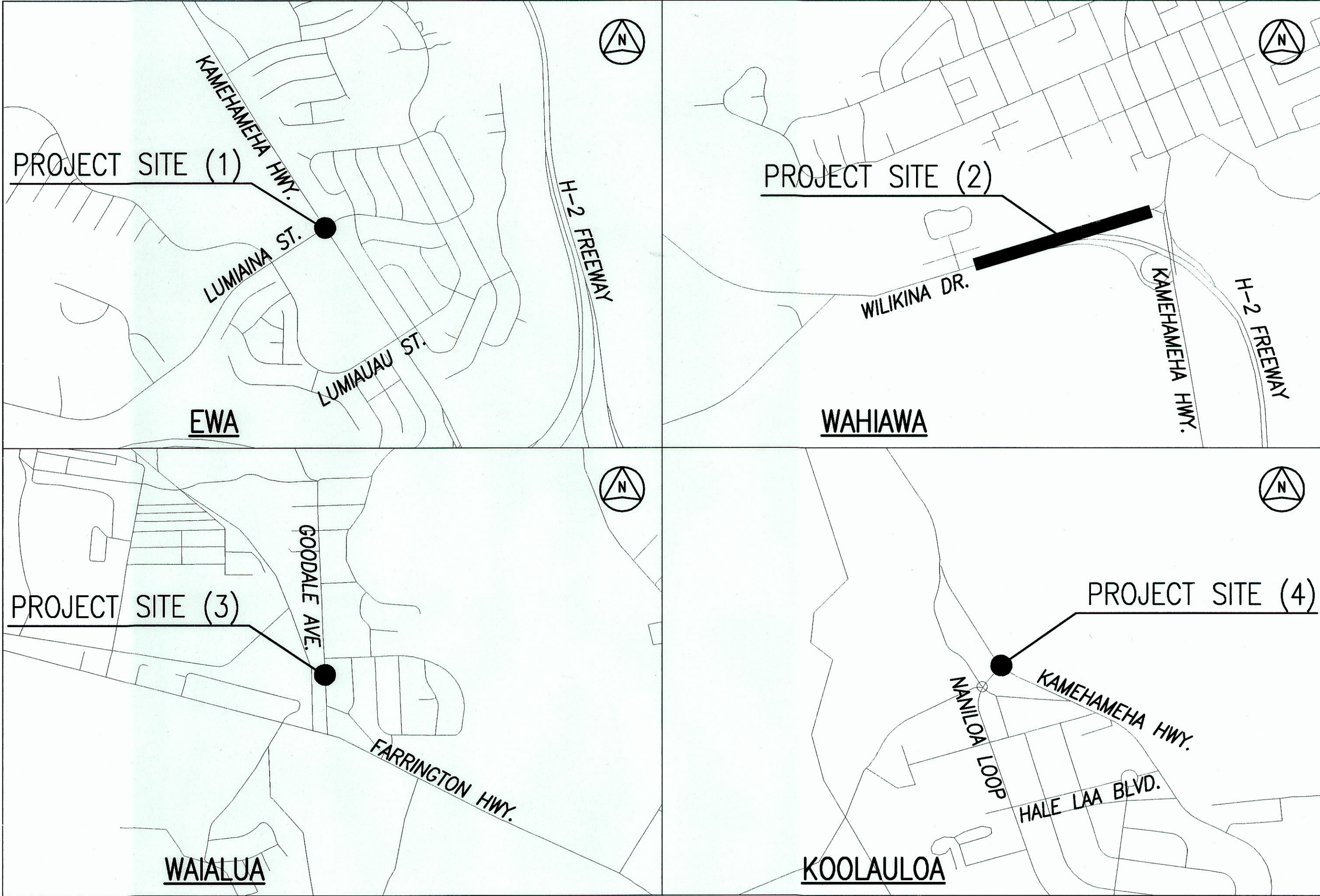
PROJECT NO. HWY-O-06-09

DISTRICTS OF KOOLAULOA, WAIALUA, WAHIAWA, AND EWA
ISLAND OF OAHU

FED. ROAD DIST. NO.	STATE	PROJ. NO.	FISCAL YEAR	SHEET NO.	TOTAL SHEETS
HAWAII	HAW.	HWY-O-06-09	2012	1	25

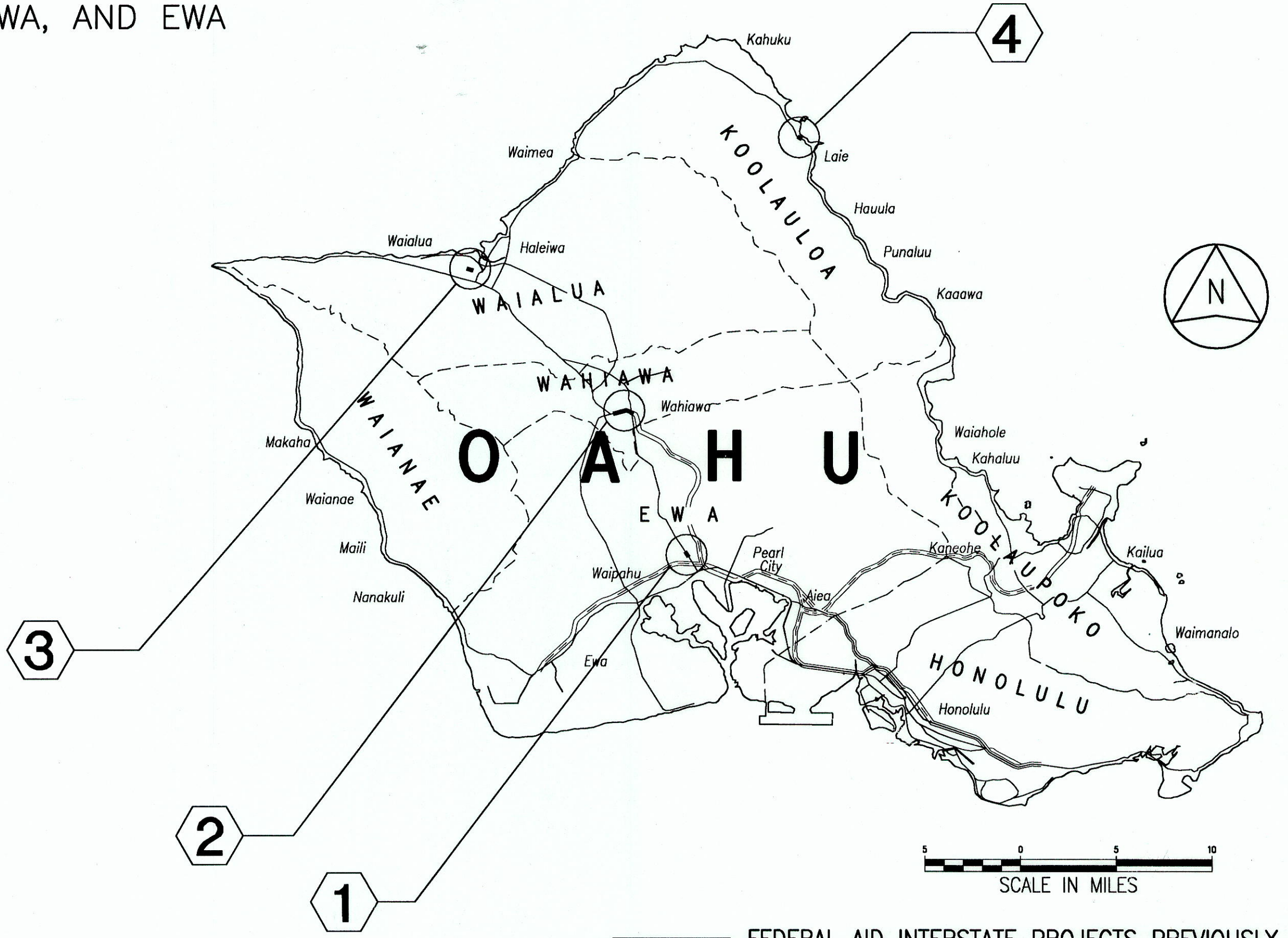


DATE
2011
PHONE
692-7691
MANAGED BY
HWY-T
DESIGNED BY
R.M. TOWILL CORPORATION



LAYOUT PLAN

Not to Scale



PROJECTS SITES

- ① Lumiaina St. and Kamehameha Hwy. (Route 99)
Mile Post 16.24
- ② Wilikina Dr. and Kamehameha Hwy. (Route 99)
Mile Post 9.41 to Mile Post 9.67
- ③ Goodale Ave. and Farrington Hwy. (Route 930)
Mile Post 5.99
- ④ Naniloa Lp. and Kamehameha Hwy. (Route 83)
Mile Post 17.83

FEDERAL AID INTERSTATE PROJECTS PREVIOUSLY
CONSTRUCTED OR UNDER CONSTRUCTION

CHANGES MADE DURING CONSTRUCTION HAVE BEEN
INCORPORATED ON THESE PLANS EXCEPT CHANGES
IN THE ORIGINAL THEORETICAL QUANTITIES. FOR
ACTUAL QUANTITIES, REFER TO PROJECT LEDGER
AND/OR COMPUTATION BOOK.

DEPARTMENT OF TRANSPORTATION
STATE OF HAWAII
APPROVED:
DIR. OF TRANSPORTATION
DATE: 2/25/11

ORIGINAL PLAN
DRAWN BY
NOTE BOOK
DESIGNED BY
QUANTITIES BY
CHECKED BY
No.