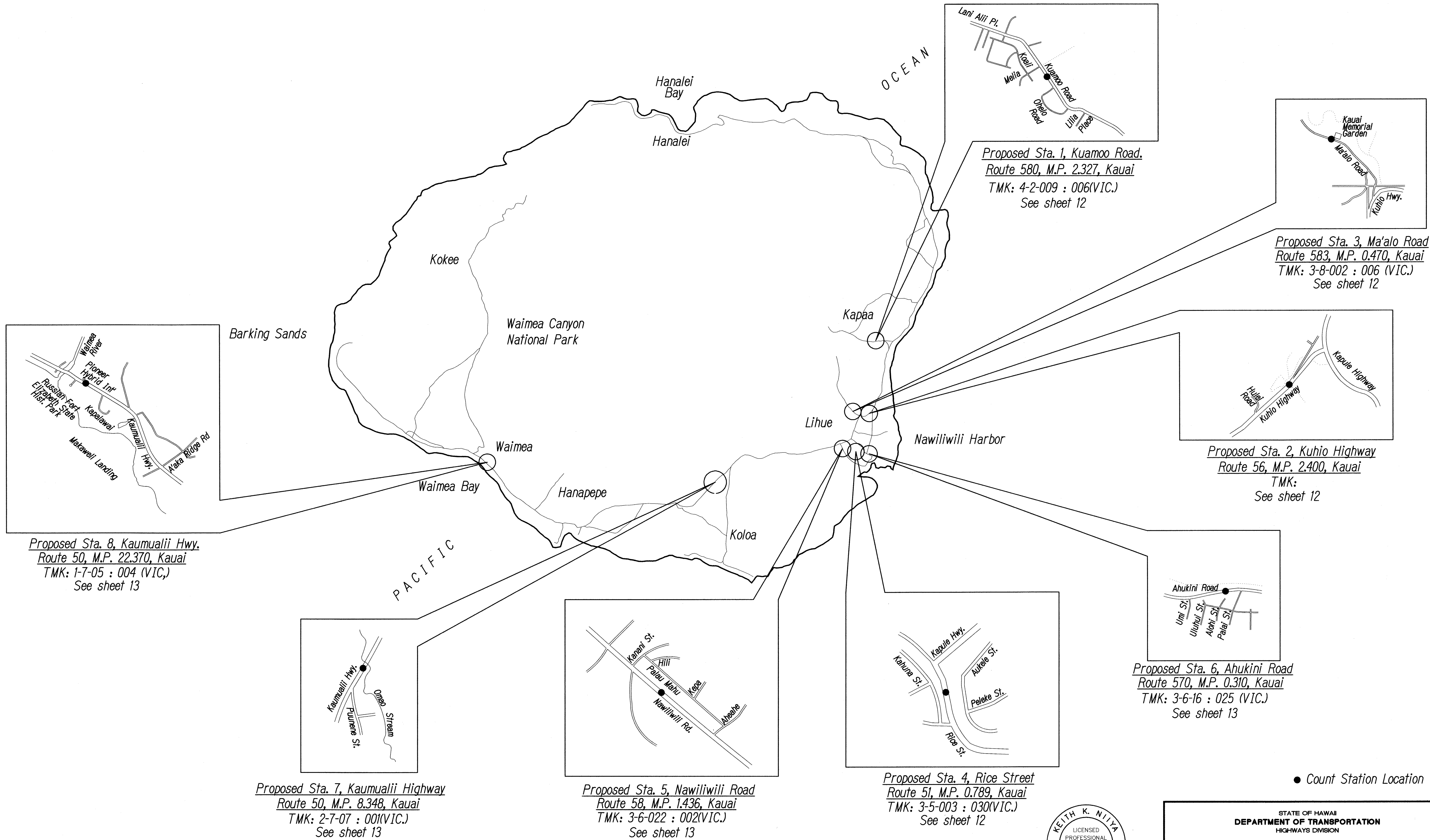


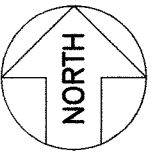
FED. ROAD DIST. NO.	STATE	PROJECT NO.	FISCAL YEAR	SHEET NO.	TOTAL SHEETS
HAWAII	HAW.	STP-1500(35)	2008	8	41



DATE	_____
SURVEY PLOTTED BY	_____
PLAN	_____
DRAWN BY	_____
TRACED BY	_____
DESIGNED BY	_____
QUANTITIES BY	_____
CHECKED BY	_____
NOTE BOOK	_____
No.	_____

GENERAL LOCATIONS - ISLAND OF KAUAI

Scale: Not to Scale



THIS WORK WAS PREPARED BY ME OR UNDER MY SUPERVISION AND CONSTRUCTION OF THIS PROJECT WILL BE UNDER MY OBSERVATION

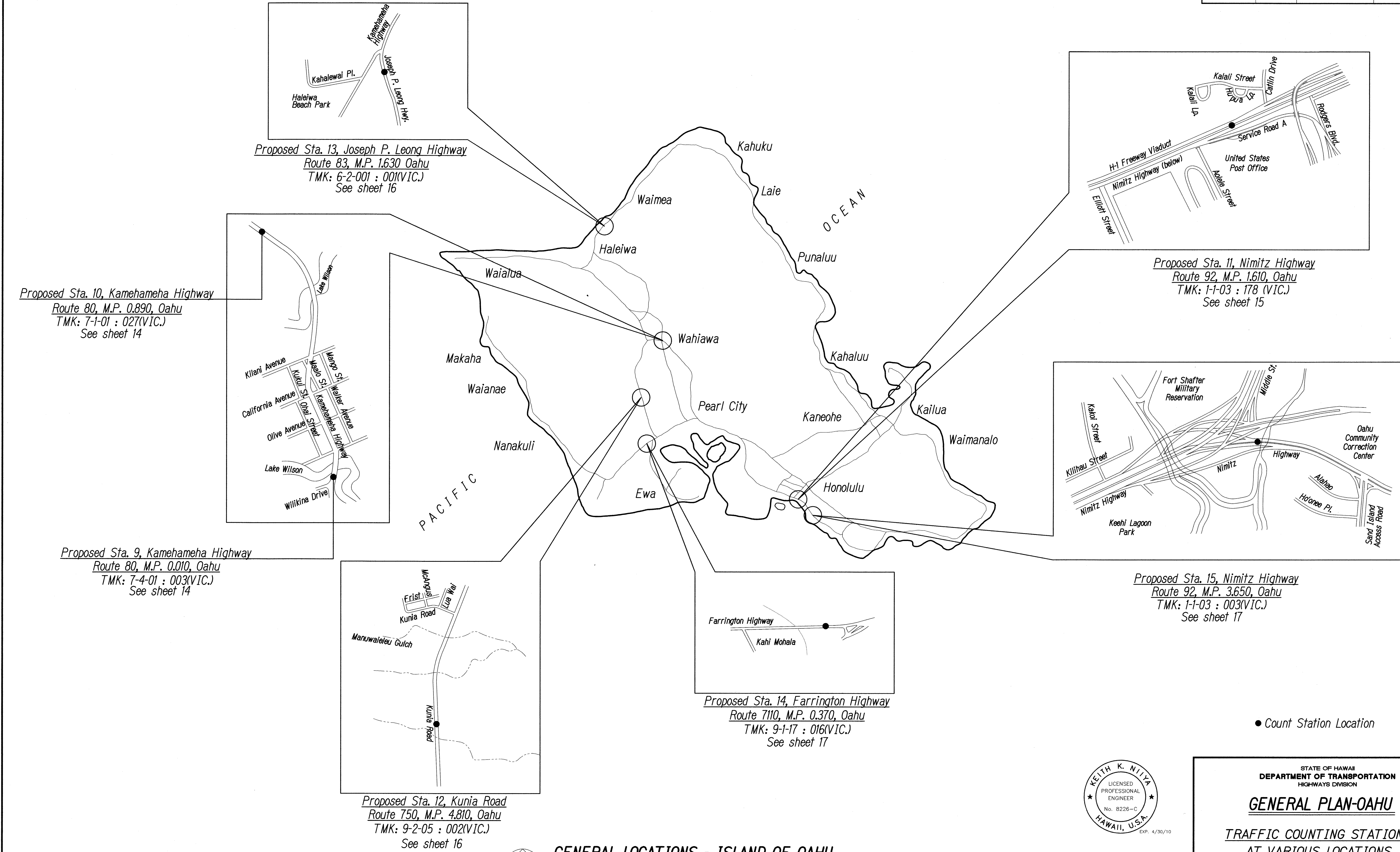
STATE OF HAWAII
DEPARTMENT OF TRANSPORTATION
HIGHWAYS DIVISION

GENERAL PLAN-KAUAI


TRAFFIC COUNTING STATIONS
AT VARIOUS LOCATIONS
F.A.P. NO. STP-1500(35)

Scale: Not to Scale Date: June 2008

FED. ROAD DIST. NO.	STATE	PROJECT NO.	FISCAL YEAR	SHEET NO.	TOTAL SHEETS
HAWAII	HAW.	STP-1500(35)	2008	9	41



ORIGINAL PLAN	DATE
NOTED BY	
DESIGNED BY	
CHECKED BY	
NO.	

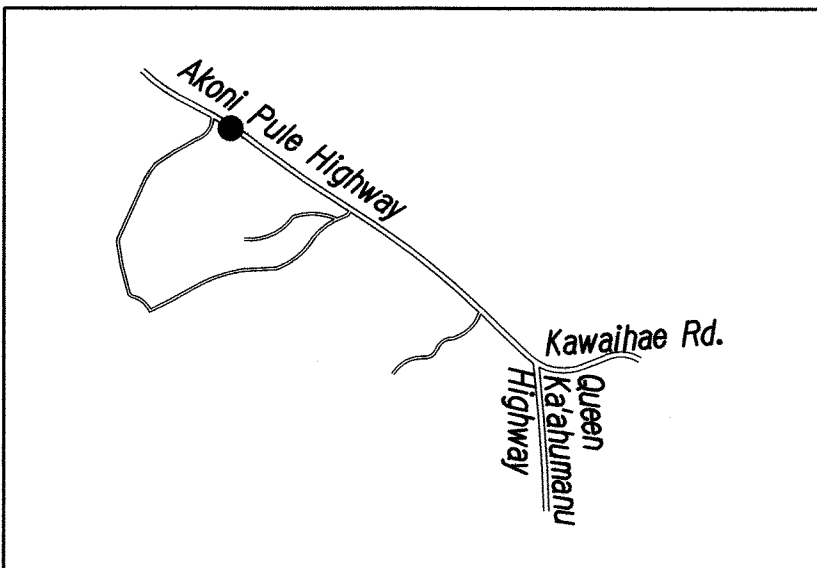


STATE OF HAWAII
DEPARTMENT OF TRANSPORTATION
HIGHWAYS DIVISION

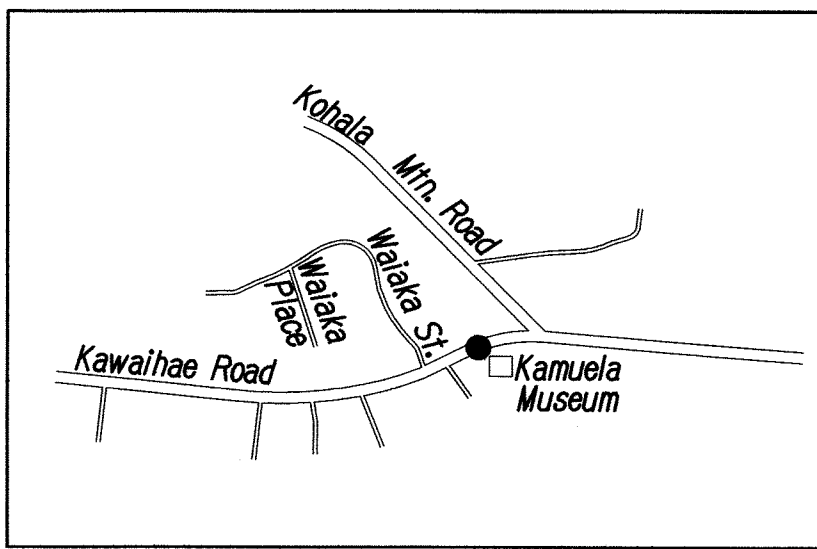
GENERAL PLAN-OAHU
TRAFFIC COUNTING STATIONS
AT VARIOUS LOCATIONS
F.A.P. NO. STP-1500(35)

Scale: Not to Scale
Date: June 2008

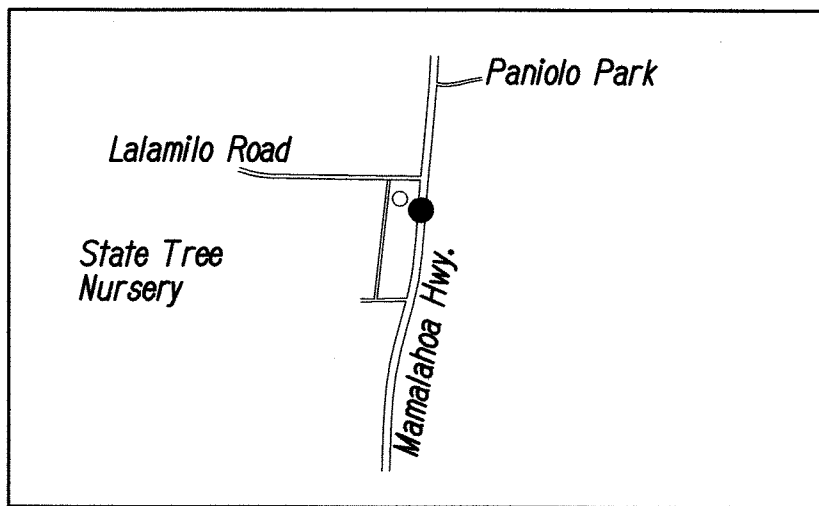
FED. ROAD DIST. NO.	STATE	PROJECT NO.	FISCAL YEAR	SHEET NO.	TOTAL SHEETS
HAWAII	HAW.	STP-1500(35)	2008	10	41



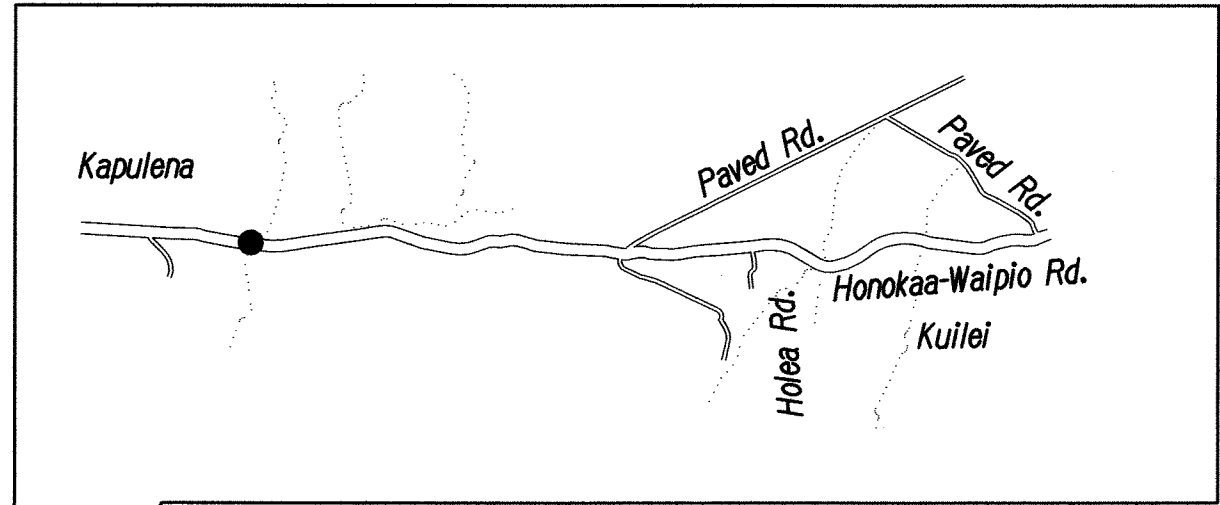
Proposed Sta. 18, Akoni Pule Highway
Route 270, M.P. 0.760, Hawaii
TMK: 6-2-001 : 070(VIC.)
See sheet 18



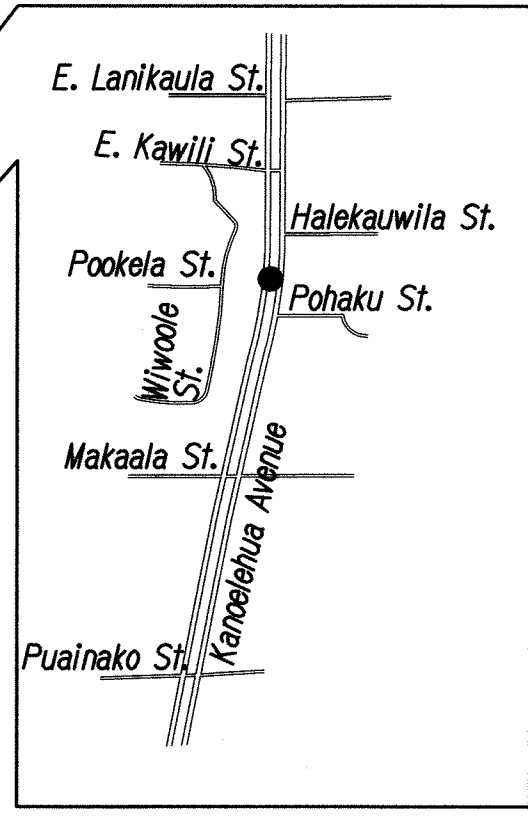
Proposed Sta. 16, Kawaihae Road
Route 19, M.P. 58.896, Hawaii
TMK: 6-6-09 : 012(VIC.)
See sheet 18



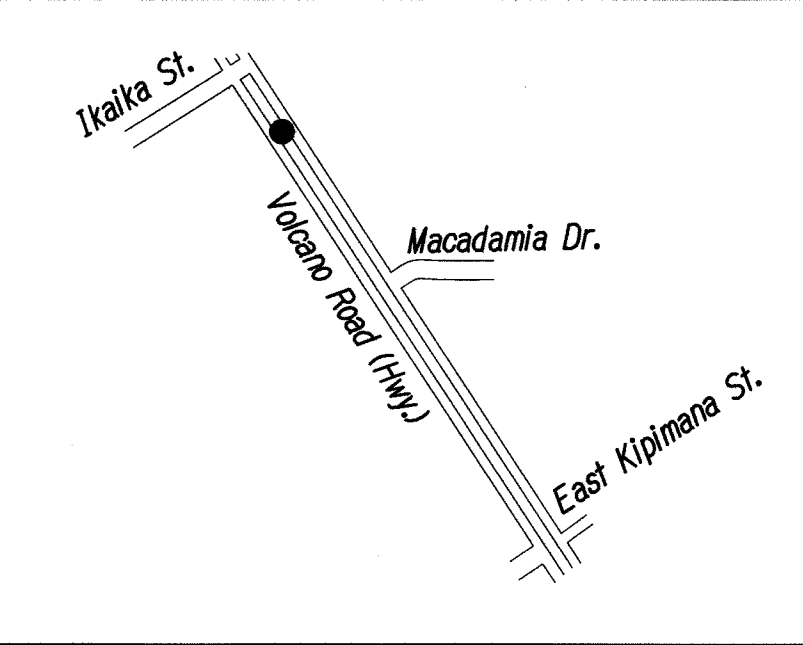
Proposed Sta. 17, Mamalahoe Highway
Route 190, M.P. 1.074, Hawaii
TMK: 6-6-05 : 01(VIC.)
See sheet 18



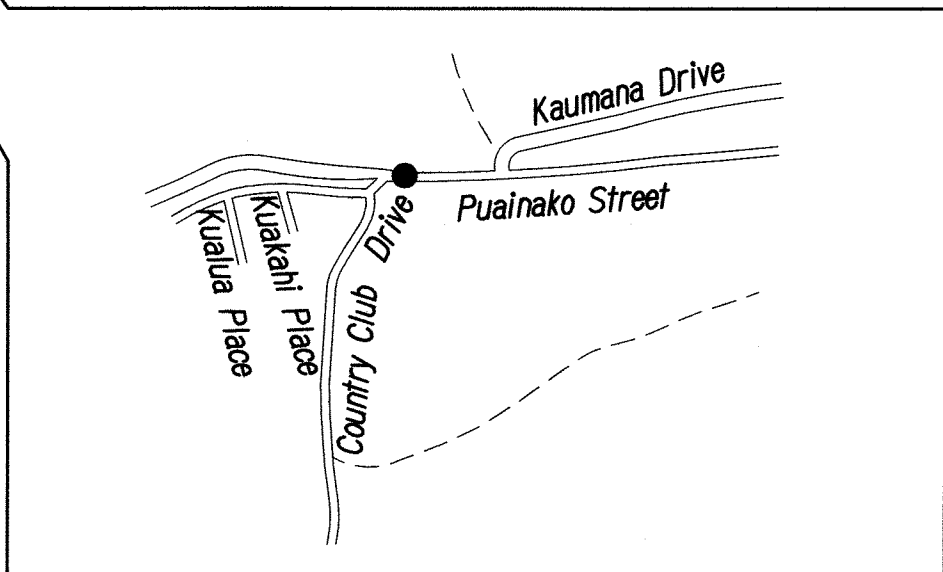
Proposed Sta. 19, Honokaa-Waipio Road
Route 240, M.P. 4.980, Hawaii
TMK: 4-6-04: 001 (VIC.)
See sheet 18



Proposed Sta. 20, Kanoehua Avenue
Route 11, M.P. 1.300, Hawaii
TMK: 2-2-58 : 06(VIC.)
See sheet 19



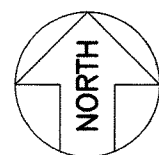
Proposed Sta. 21, Hawaii Belt Road
Route 11, M.P. 5.290, Hawaii
TMK: VIC. OF 1-6-146
See sheet 20



Proposed Sta. 22, Puainako Street Extension
Route 2000, M.P. 7.190, Hawaii
TMK: VIC. OF 2-5-02
See sheet 20


PACIFIC

OCEAN



GENERAL LOCATIONS - ISLAND OF HAWAII

Not to Scale



THIS WORK WAS PREPARED BY ME
OR UNDER MY SUPERVISION AND
CONSTRUCTION OF THIS PROJECT
WILL BE UNDER MY OBSERVATION

● Count Station Location

STATE OF HAWAII
DEPARTMENT OF TRANSPORTATION
HIGHWAYS DIVISION
GENERAL PLAN-HAWAII
TRAFFIC COUNTING STATIONS
AT VARIOUS LOCATIONS
F.A.P. NO. STP-1500(35)
Scale: Not to Scale Date: June 2008

SHEET No. C-3 OF 24 SHEETS

ORIGINAL PLAN	SURVEY PLOTTED BY	DATE
NOTE BOOK	DRAWN BY	
	TRACED BY	
	QUANTITIES BY	
	CHECKED BY	
No.		

