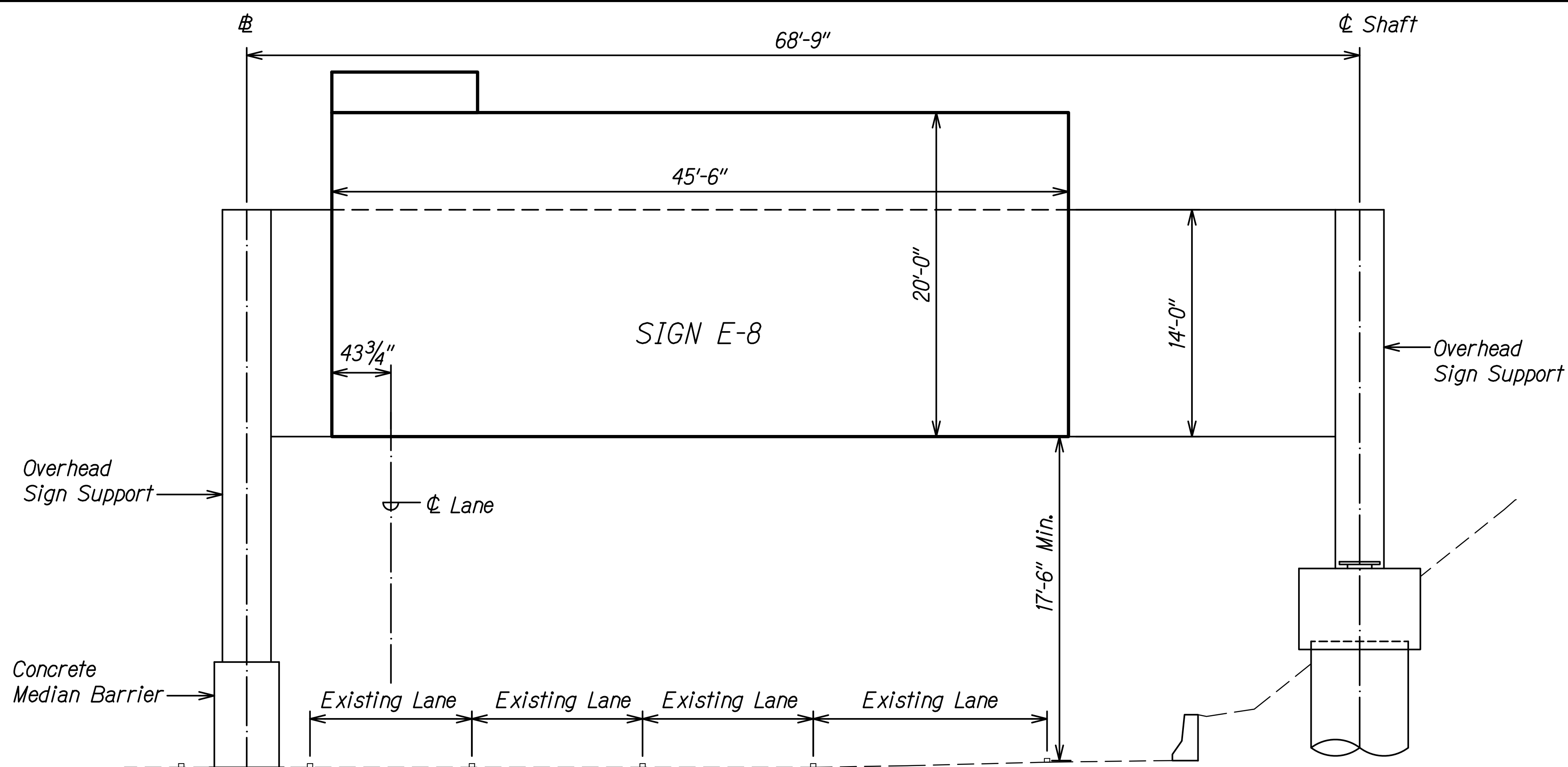
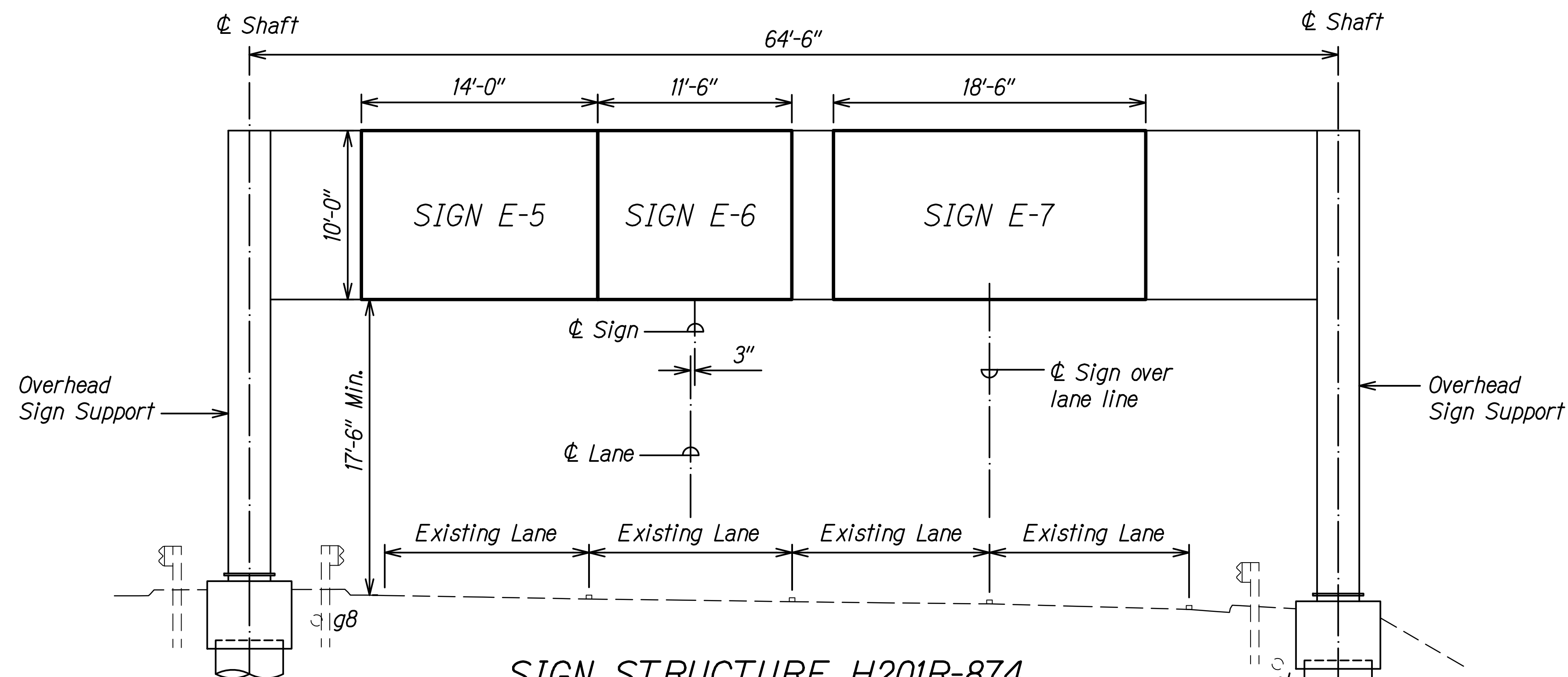


FED. ROAD DIST. NO.	STATE	FEDERAL AID PROJ. NO.	FISCAL YEAR	SHEET NO.	TOTAL SHEETS
HAWAII	HAW.	NH-0300(205)	2024	28	197



**SIGN STRUCTURE H1WB-421**  
(FACING DIRECTION OF TRAFFIC)  
Scale: 1"=5'

- NOTES:
- See Sht. D-2 for sign panel details.
  - See Sht. S3.1 for structural plans.



**SIGN STRUCTURE H201R-874**  
(FACING DIRECTION OF TRAFFIC)  
Scale: 1"=5'

- NOTES:
- See Sht. D-1 for sign panel details.
  - See Sht. S2.1 for structural plans.

ORIGINAL PLAN	SURVEY PLOTTED BY	DATE
DRAWN BY	DATE	
TRACED BY	DATE	
QUANTITIES BY	DATE	
CHECKED BY	DATE	
N.		

THIS WORK WAS PREPARED BY ME OR UNDER MY SUPERVISION.

*Pamela K. Uyeda* 04/30/24

SIGNATURE EXPIRATION DATE OF THE LICENSE

STATE OF HAWAII  
DEPARTMENT OF TRANSPORTATION  
HIGHWAYS DIVISION

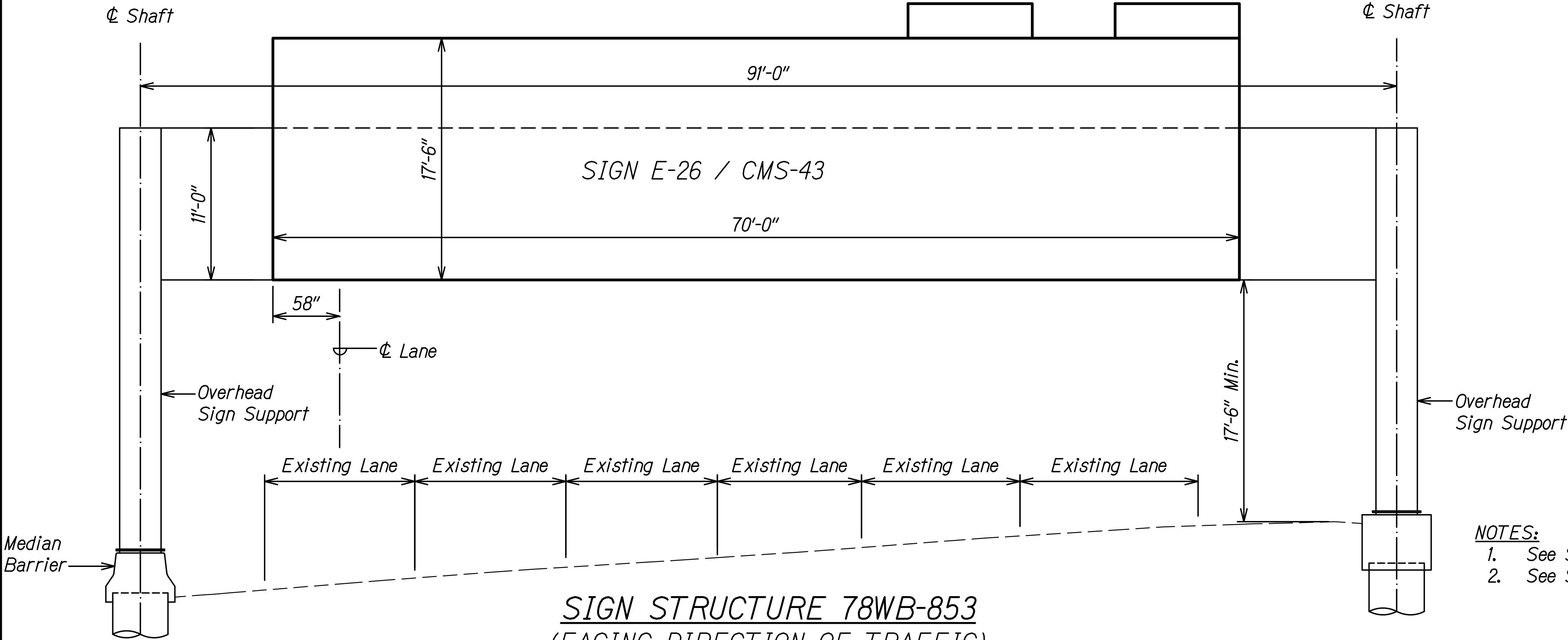
**DESTINATION SIGN  
FRAME LAYOUT**

INTERSTATE ROUTE H-1 AND H-201  
DESTINATION SIGN UPGRADE/REPLACEMENT, PHASE 3B  
FAP NO. NH-0300(205)

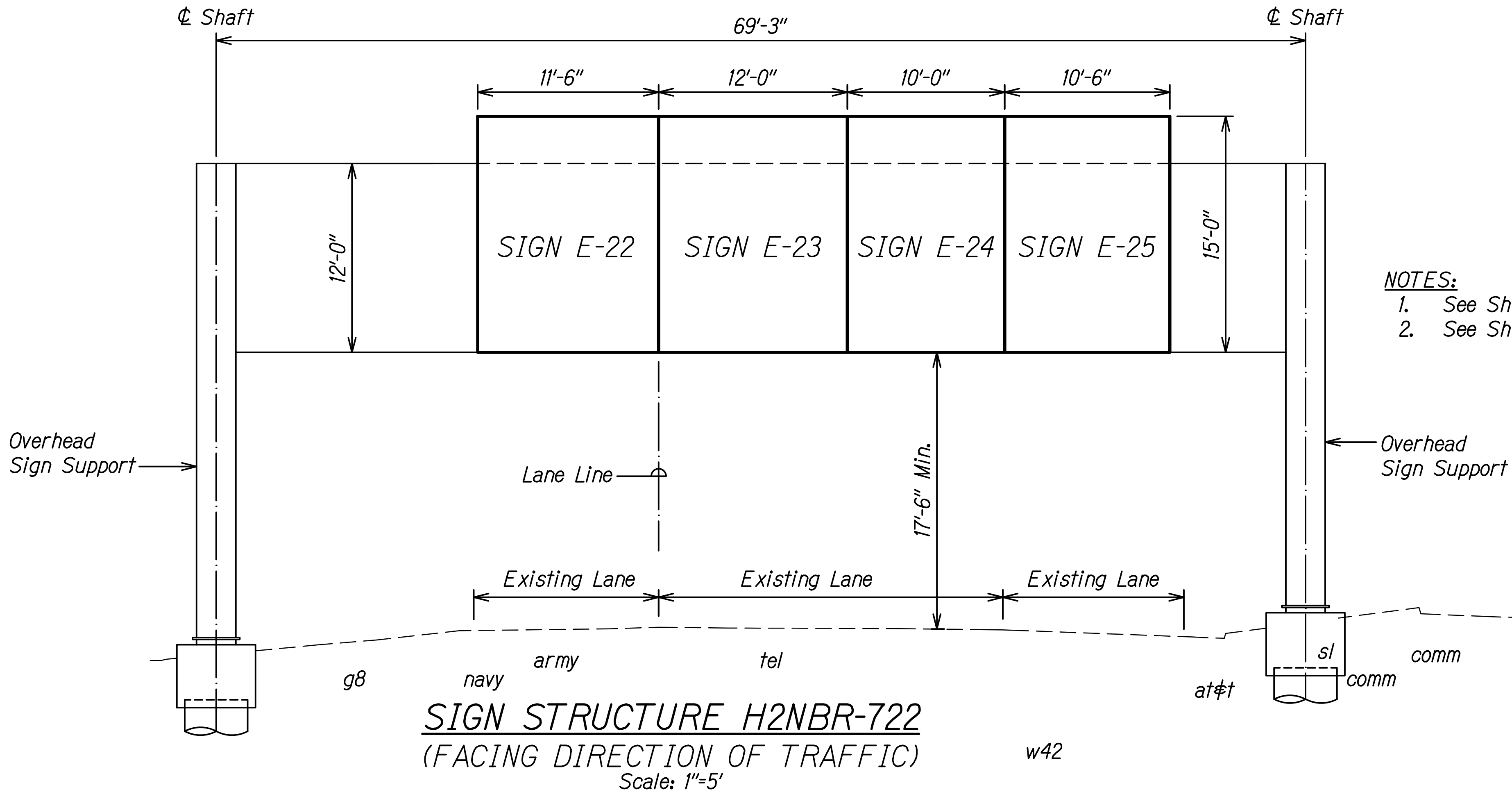
Scale: As Shown Date: Oct. 2023



FED. ROAD DIST. NO.	STATE	FEDERAL AID PROJ. NO.	FISCAL YEAR	SHEET NO.	TOTAL SHEETS
HAWAII	HAW.	NH-0300(205)	2024	30	197



- NOTES:
- See Sht. D-6 for sign panel details.
  - See Sht. S7.1 for structural plans.



- NOTES:
- See Sht. D-5 for sign panel details.
  - See Sht. S6.1 for structural plans.

ORIGINAL PLAN	SURVEY PLOTTED BY	DATE
NOTE BOOK	DRAWN BY	
	TRACED BY	
	QUANTITIES BY	
	CHECKED BY	
	N.	

PAMELA K. UYEDA  
LICENSED PROFESSIONAL ENGINEER  
No. 10352-C  
HAWAII, U.S.A.

THIS WORK WAS PREPARED BY ME OR UNDER MY SUPERVISION.

*Pamela K. Uyeda*  
SIGNATURE

04/30/24  
EXPIRATION DATE OF THE LICENSE

STATE OF HAWAII  
DEPARTMENT OF TRANSPORTATION  
HIGHWAYS DIVISION

**DESTINATION SIGN  
FRAME LAYOUT**

INTERSTATE ROUTE H-1 AND H-201  
DESTINATION SIGN UPGRADE/REPLACEMENT, PHASE 3B  
FAP NO. NH-0300(205)

Scale: As Shown Date: Oct. 2023