

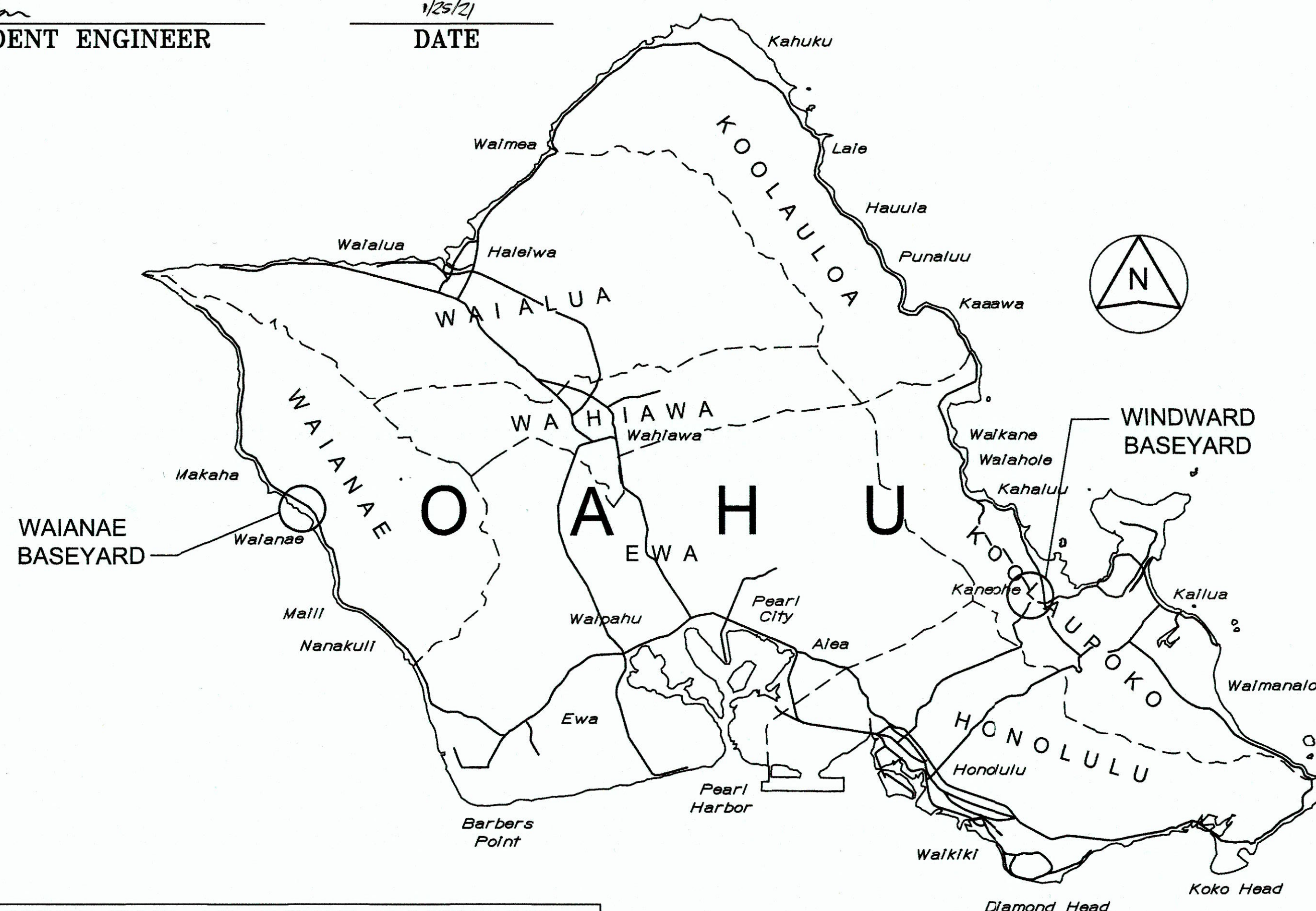
INDEX TO DRAWINGS	
SHEET NO.	DESCRIPTION
1	TITLE SHEET
2	STANDARD PLANS SUMMARY
3	GENERAL NOTES, LEGEND AND ABBREVIATIONS
4	CONSTRUCTION NOTES
5-6	UTILITY NOTES
7-10	WATER POLLUTION AND EROSION CONTROL NOTES AND DETAILS
11-22	TEMPORARY AND PERMANENT BMP PLANS
23-26 ①	DETAILS
27-31 ②	STRUCTURAL PLANS, DETAILS AND NOTES
32-33	BORING LOGS

Sheet Nos. ① C.O. 25-S-1 and ② ADD. 31-S-1, ADD. 31-S-2, are Supplementary Sheets to this Project. Total Sheet Count After "AS-BUILT" Posting 36 Sheets.

CHANGES MADE DURING CONSTRUCTION HAVE BEEN INCORPORATED ON THESE PLANS EXCEPT CHANGES IN THE ORIGINAL THEORETICAL QUANTITIES. FOR ACTUAL QUANTITIES, REFER TO PROJECT LEDGER AND/OR COMPUTATION BOOK.

RESIDENT ENGINEER

1/25/21
DATE



LEGEND FOR AS-BUILT POSTINGS	
	Squiggly line for as-built deletion
	Double line for as-built deletion
Roadway	Text for as-built posting

STATE OF HAWAII

DEPARTMENT OF TRANSPORTATION

HIGHWAYS DIVISION

HONOLULU, HAWAII

"AS-BUILT"

PLANS FOR

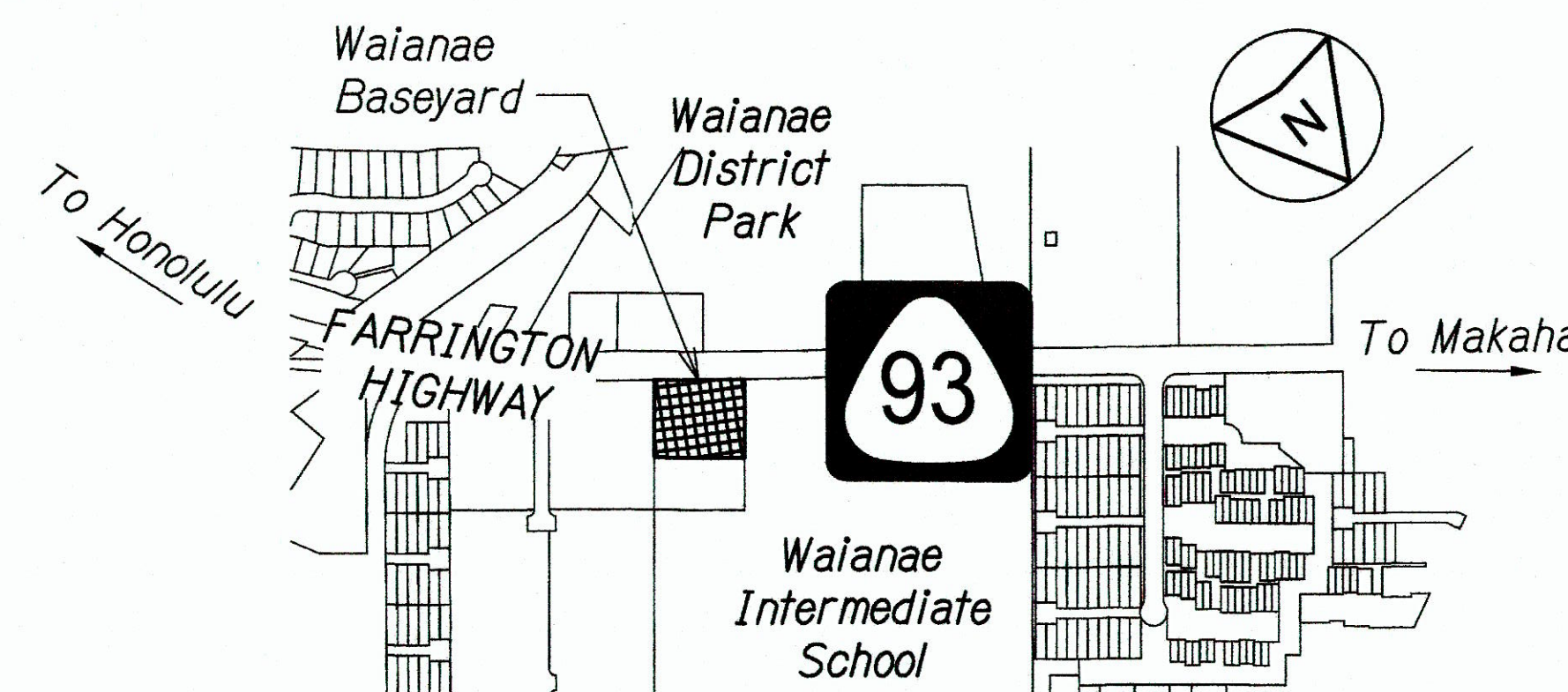
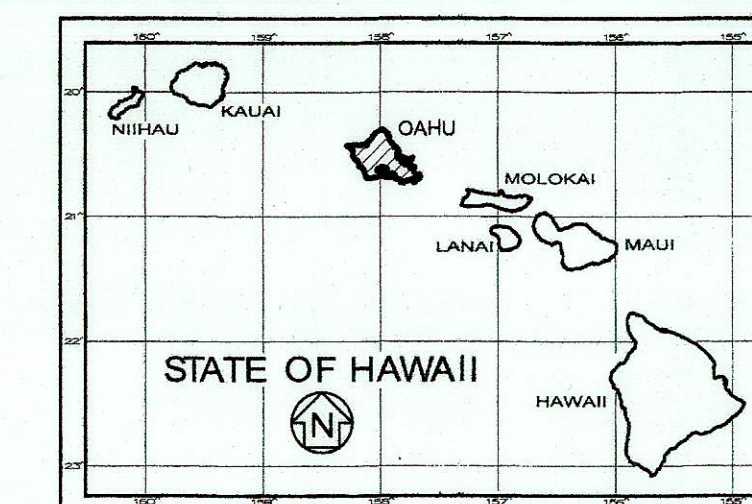
STORM WATER BEST MANAGEMENT PRACTICES IMPROVEMENTS AT MAINTENANCE BASEYARDS ON OAHU

PROJECT NO. HWY-O-02-18M

DISTRICTS OF WAIANAE AND KOOLAUPOKO

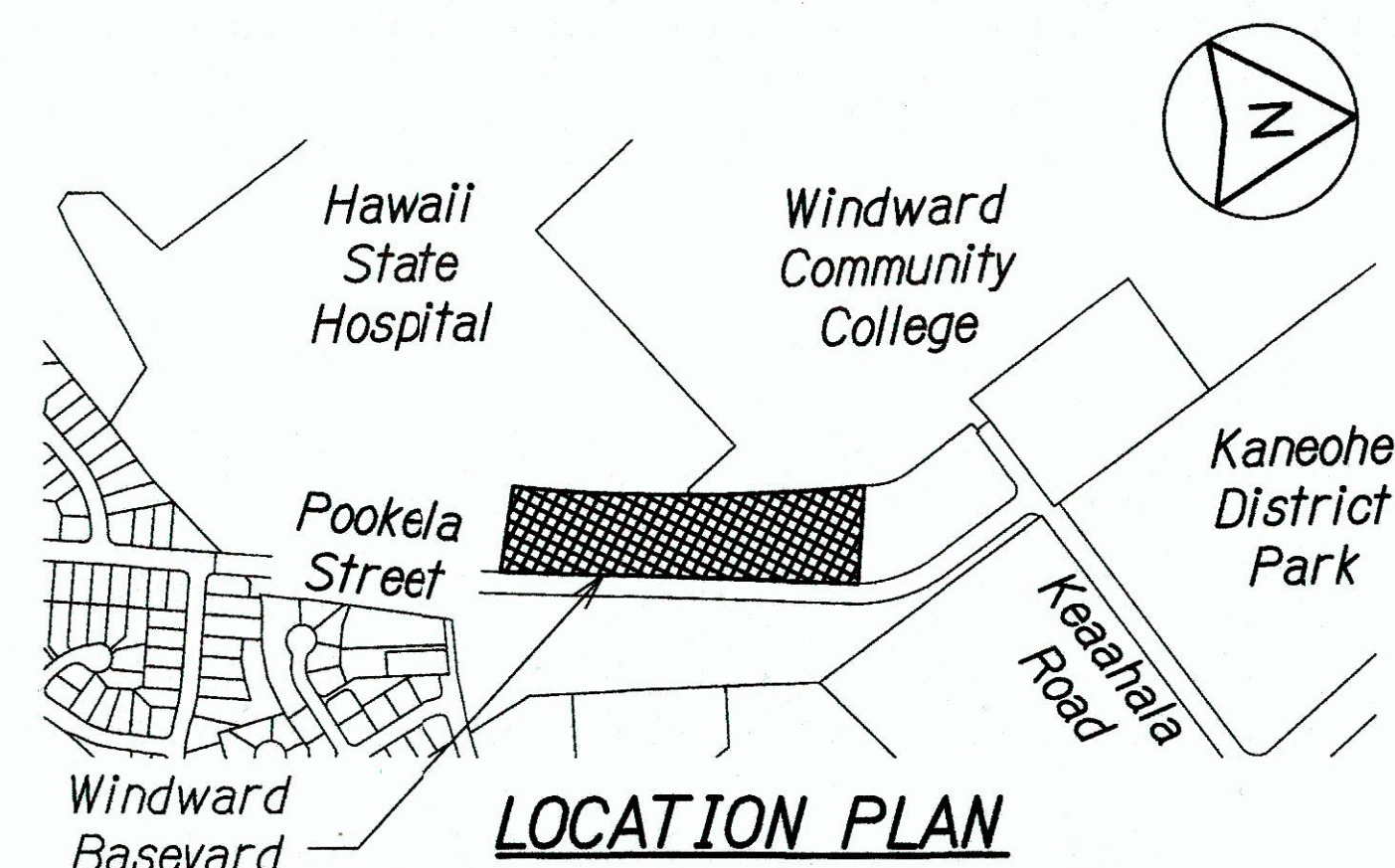
ISLAND OF OAHU

FED. ROAD DIST. NO.	STATE	PROJ. NO.	FISCAL YEAR	SHEET NO.	TOTAL SHEETS
HAWAII	HAW.	HWY-O-02-18M	2018	1	33



LOCATION PLAN
WAIANAE BASEYARD

Scale: 1" = 500'-0"



LOCATION PLAN
WINDWARD BASEYARD

Scale: 1" = 500'-0"

TOTAL SHEET COUNT after "AS BUILT" postings.
36 Sheets.

DEPARTMENT OF TRANSPORTATION STATE OF HAWAII	
APPROVED:	APR 02 2018
DIRECTOR OF TRANSPORTATION	DATE

"AS-BUILT"