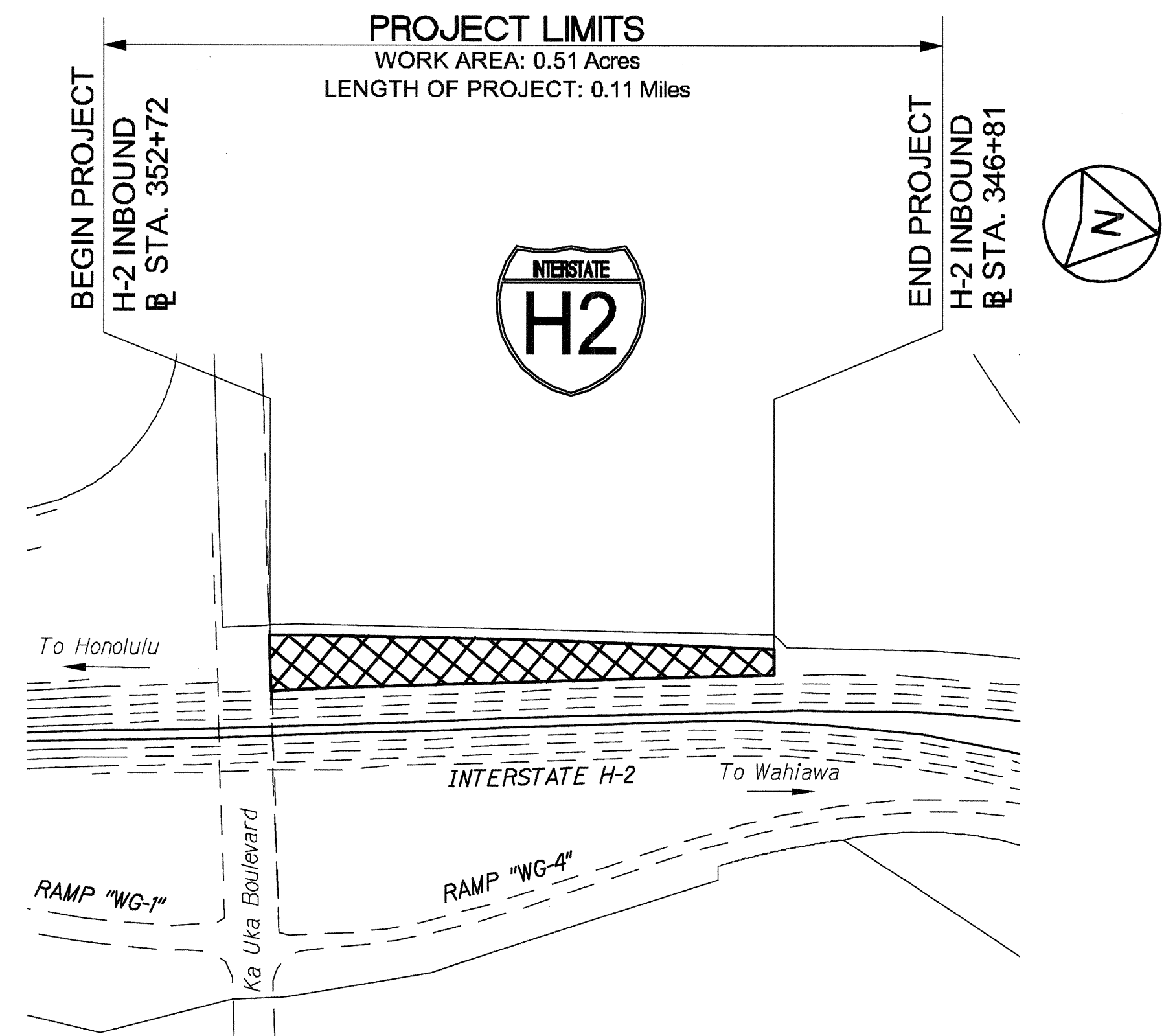
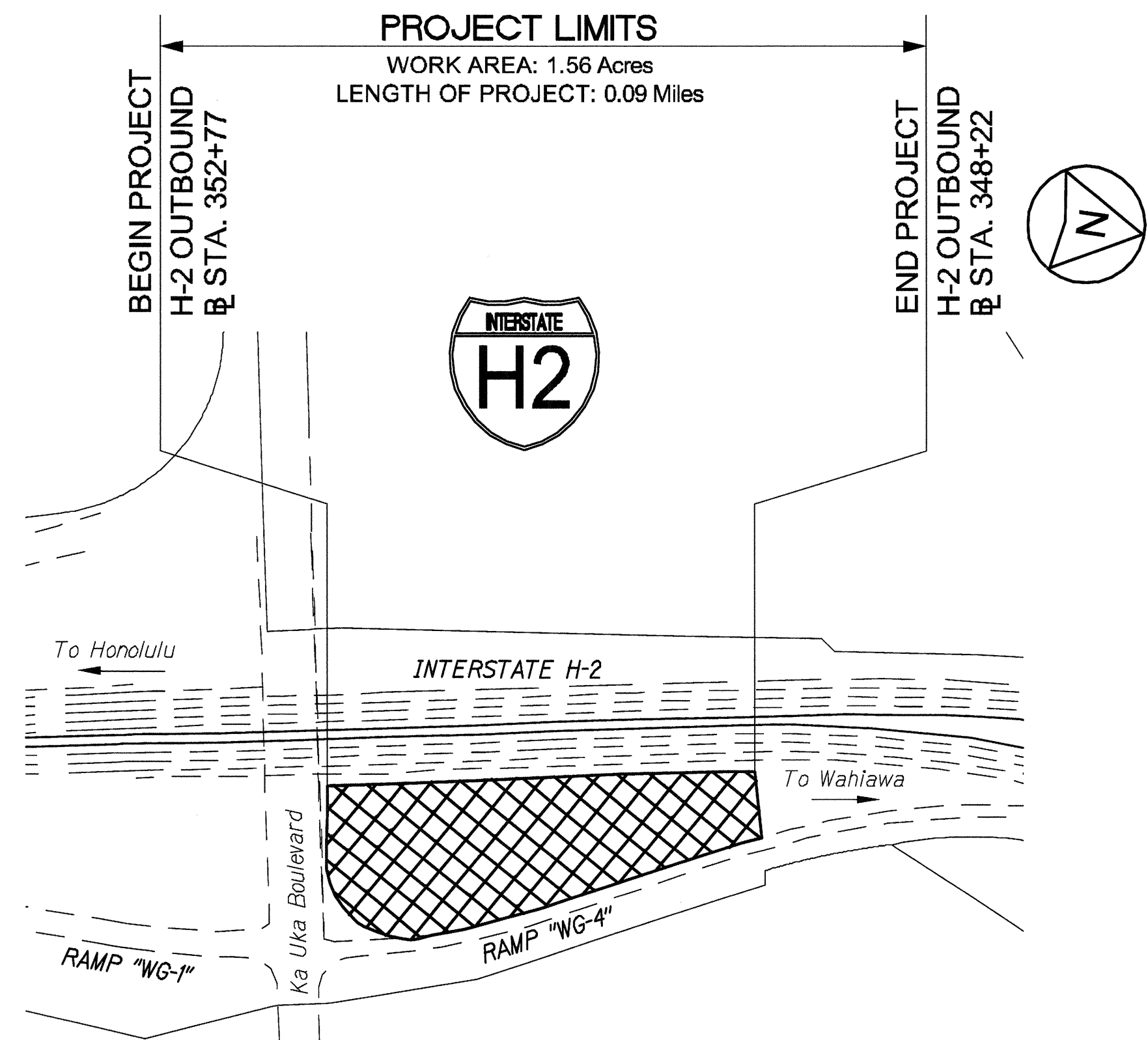


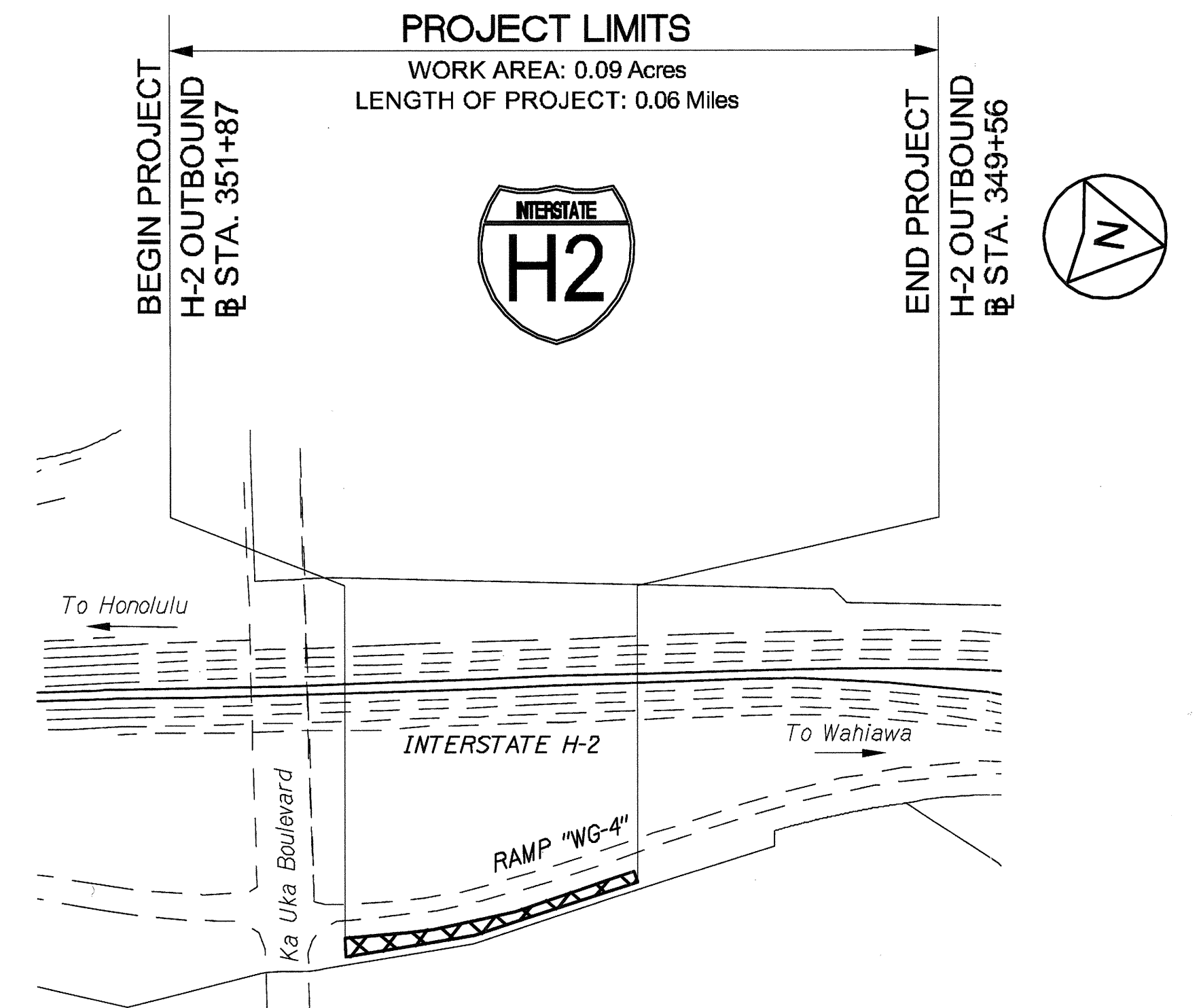
FED. ROAD DIST. NO.	STATE	PROJ. NO.	FISCAL YEAR	SHEET NO.	TOTAL SHEETS
HAWAII	HAW.	HWY-O-04-15M	2015	3	46



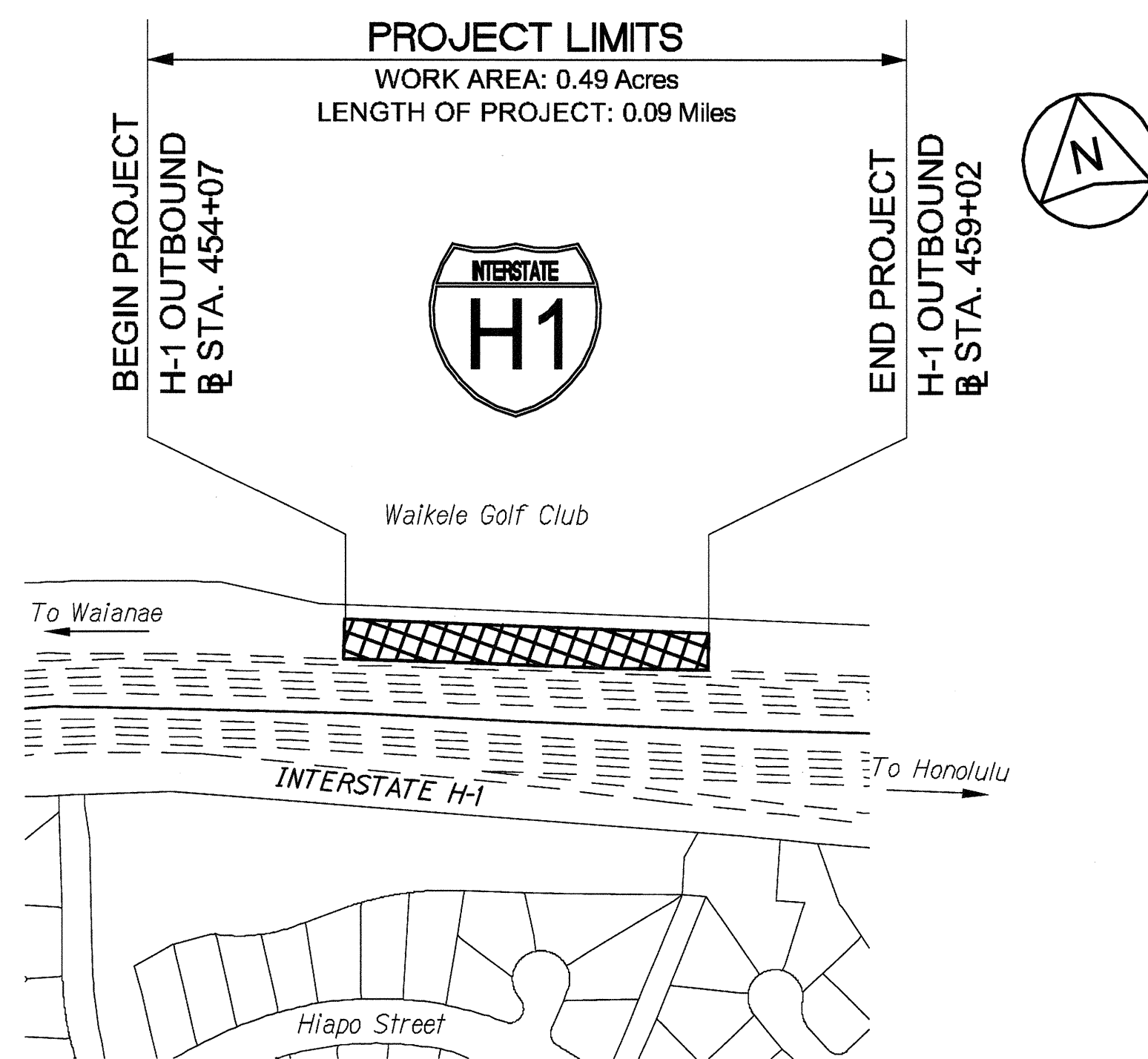
**INTERSTATE ROUTE H-2
LOCATION PLAN - PID 445**
NOT TO SCALE



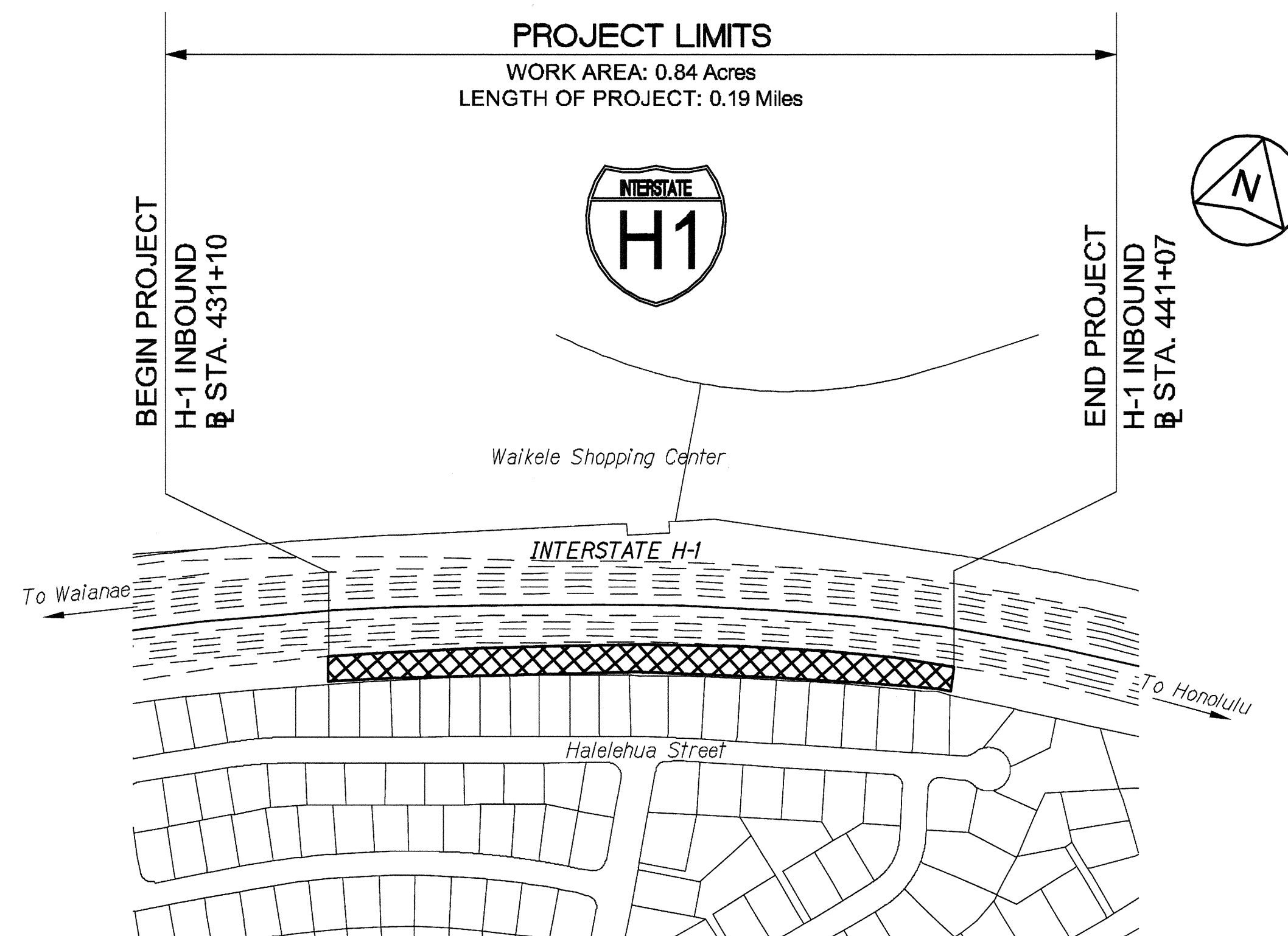
**INTERSTATE ROUTE H-2
LOCATION PLAN - PID 230**
NOT TO SCALE



**INTERSTATE ROUTE H-2
LOCATION PLAN - PID 241**
NOT TO SCALE




**INTERSTATE ROUTE H-1
LOCATION PLAN - PID 57**
NOT TO SCALE



**INTERSTATE ROUTE H-1
LOCATION PLAN - PID 110**
NOT TO SCALE

ORIGINAL PLAN	SERIAL PLOTTED BY	DATE
NOTE BOOK	TRACED BY	
	DESIGNED BY	
	QUANTITIES BY	
	CHECKED BY	

01 LOCATION PLANNING 4/28/2015 2:05 PM



STATE OF HAWAII
DEPARTMENT OF TRANSPORTATION
HIGHWAYS DIVISION

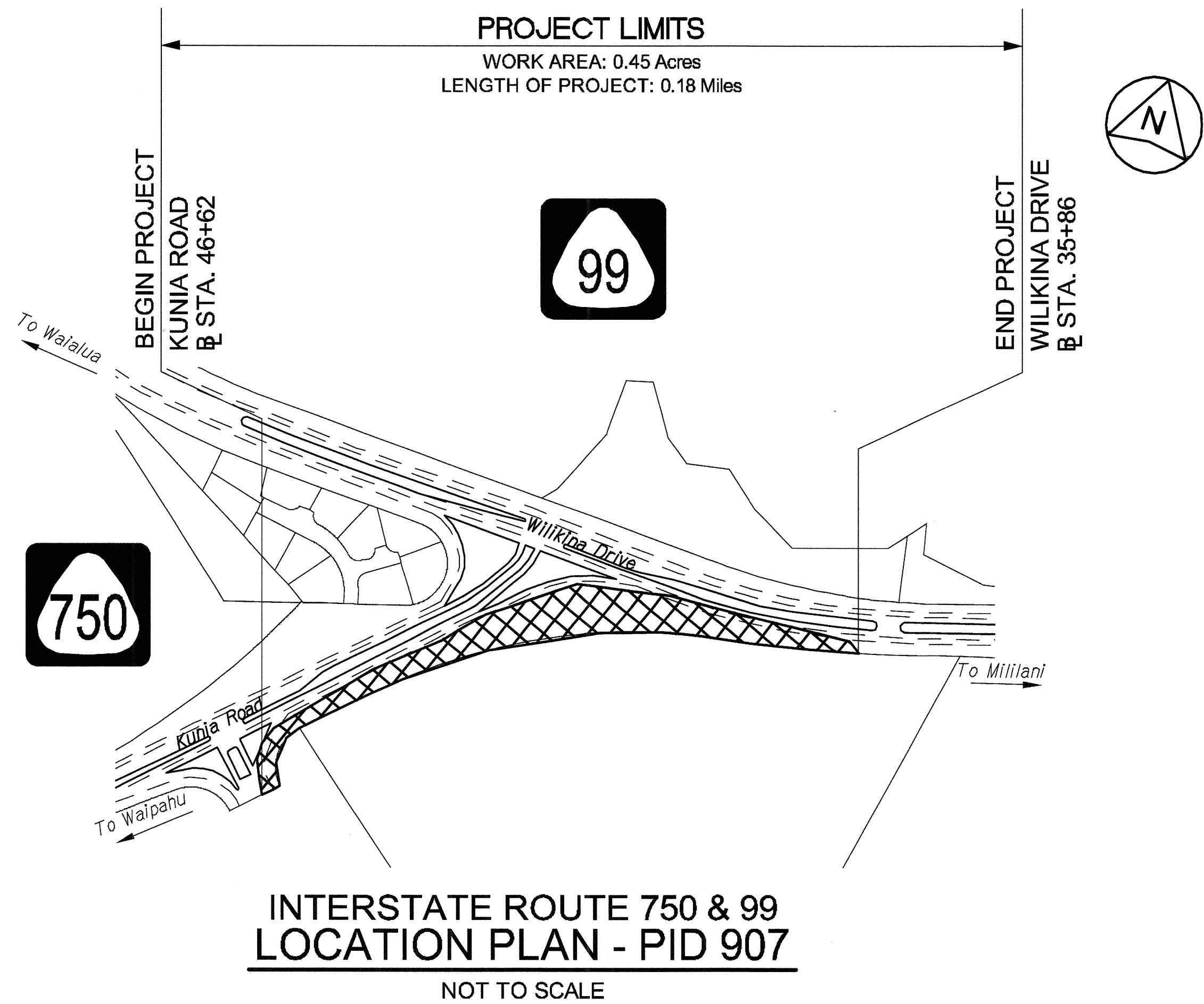
LOCATION PLANS

CENTRAL OAHU BEST MANAGEMENT PRACTICES
ERODED SLOPE REPAIRS, PHASE I
Project No. HWY-O-04-15M

Scale: None Date: May 2015


SHEET No. G-02 OF 3 SHEETS

FED. ROAD DIST. NO.	STATE	PROJ. NO.	FISCAL YEAR	SHEET NO.	TOTAL SHEETS
HAWAII	HAW.	HWY-O-04-15M	2015	4	46



ORIGINAL PLAN	SURVEY PLOTTED BY	DATE
NOTE BOOK	DESIGNED BY	
	QUANTITIES BY	
	CHECKED BY	

01 LOCATION PLANNING 4/29/2015 2:05:57 PM



STATE OF HAWAII
DEPARTMENT OF TRANSPORTATION
HIGHWAYS DIVISION

LOCATION PLANS

CENTRAL OAHU BEST MANAGEMENT PRACTICES
ERODED SLOPE REPAIRS, PHASE 1
Project No. HWY-O-04-15M
Scale: None Date: May 2015

SHEET No. G-03 OF 3 SHEETS