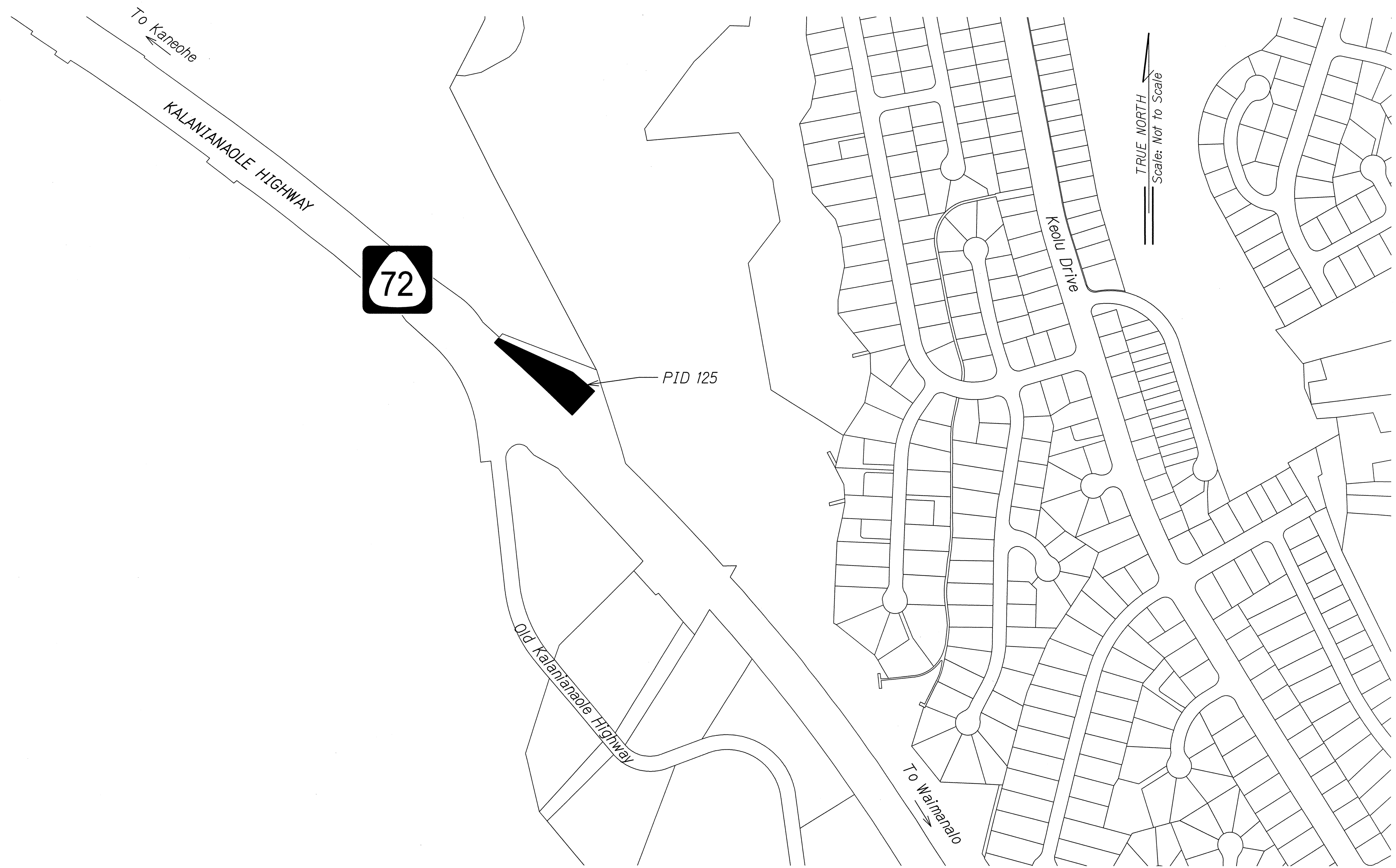


FED. ROAD DIST. NO.	STATE	PROJ. NO.	FISCAL YEAR	SHEET NO.	TOTAL SHEETS
HAWAII	HAW.	HWY-O-07-14M	2014	22	51



ORIGINAL PLAN	SURVEY PLOTTED BY	DATE
NOTE BOOK	DRAWN BY	
	DESIGNED BY	
	QUANTITIES BY	
	CHECKED BY	
	N.	

GENERAL SITE PLANING - 4/24/2013 5:02:50 AM

4/30/16
EXP. DATE

Jason H. Lau
This work was prepared by me or under my supervision.

STATE OF HAWAII
DEPARTMENT OF TRANSPORTATION
HIGHWAYS DIVISION

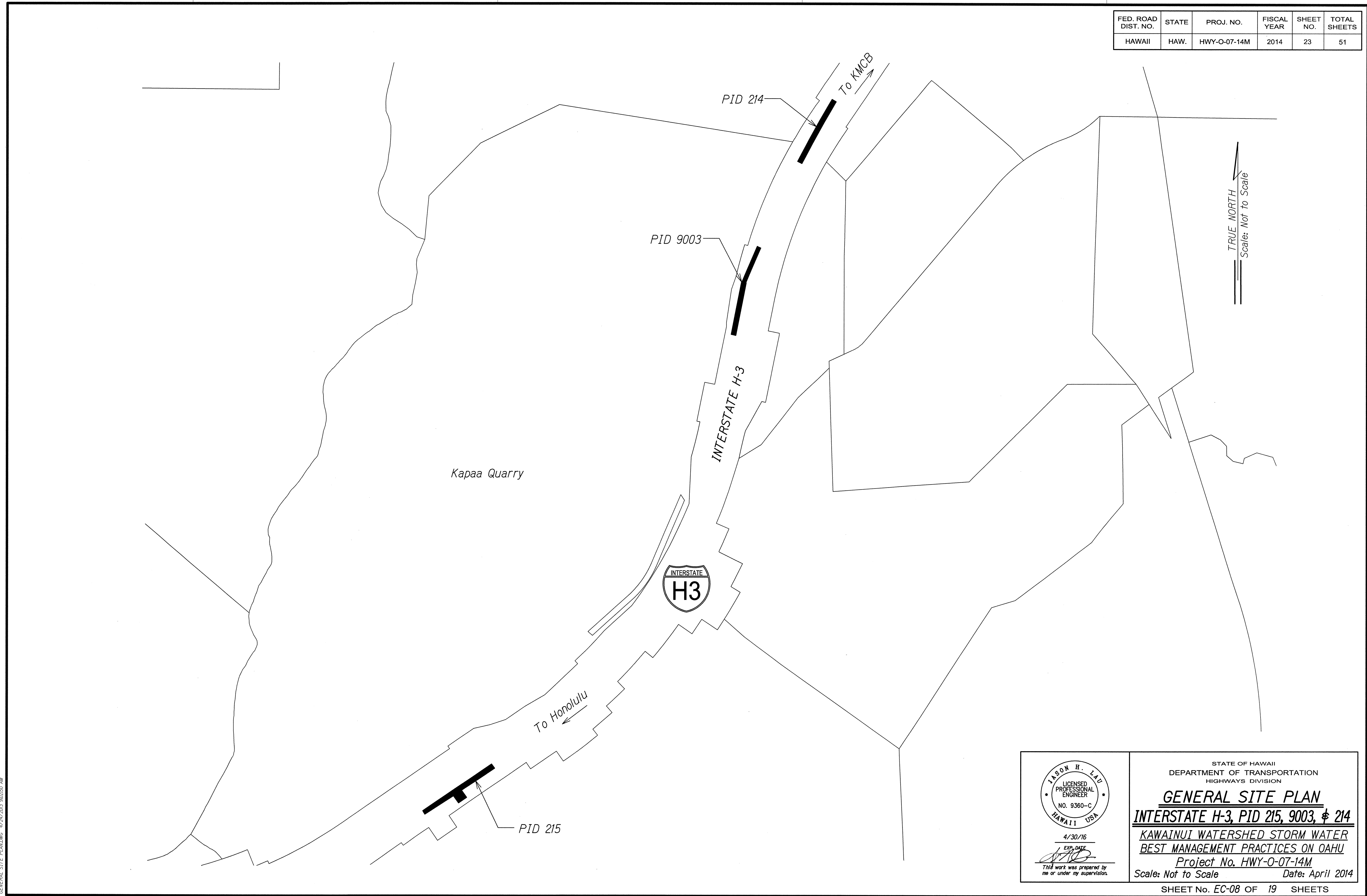
GENERAL SITE PLAN
KALANIANAʻOLE HWY, PID 125

KAWAINUI WATERSHED STORM WATER
BEST MANAGEMENT PRACTICES ON OAHU
Project No. HWY-O-07-14M

Scale: Not to Scale Date: April 2014

SHEET No. EC-07 OF 19 SHEETS

FED. ROAD DIST. NO.	STATE	PROJ. NO.	FISCAL YEAR	SHEET NO.	TOTAL SHEETS
HAWAII	HAW.	HWY-O-07-14M	2014	23	51



ORIGINAL	SURVEY PLOTTED BY	DATE
PLAN	DRAWN BY	
NOTE BOOK	TRACED BY	
	QUANTITIES BY	
	CHECKED BY	

GENERAL SITE PLAN NO. 4/24/2013 3:02:50 AM

IANSON H. LAU
LICENSED PROFESSIONAL ENGINEER
NO. 9360-C
HAWAII USA

4/30/16
EXP. DATE

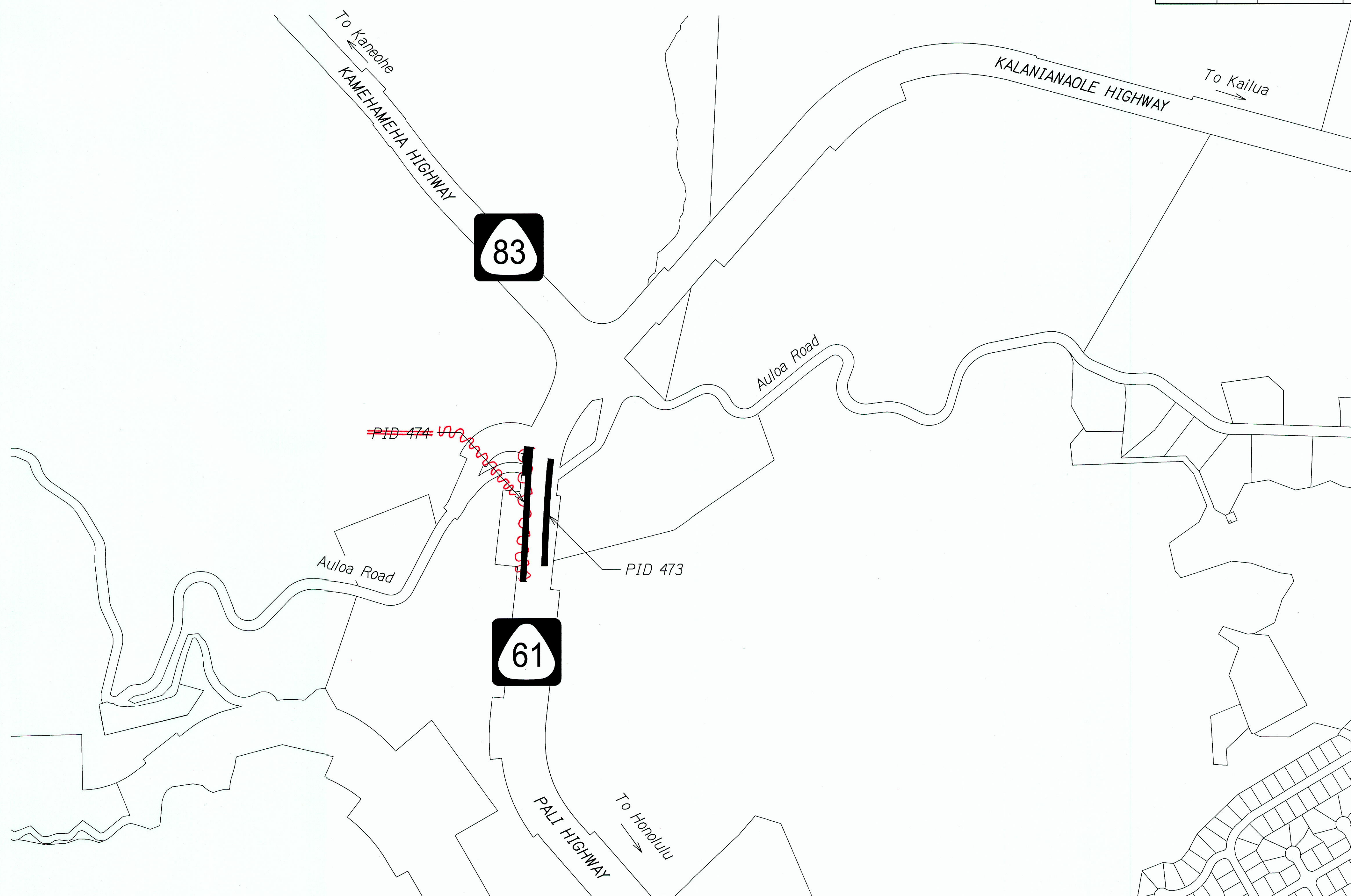
[Signature]
This work was prepared by me or under my supervision.

STATE OF HAWAII
DEPARTMENT OF TRANSPORTATION
HIGHWAYS DIVISION

GENERAL SITE PLAN
INTERSTATE H-3, PID 215, 9003, & 214

**KAWAINUI WATERSHED STORM WATER
BEST MANAGEMENT PRACTICES ON OAHU**
Project No. HWY-O-07-14M
Scale: Not to Scale Date: April 2014

FED. ROAD DIST. NO.	STATE	PROJ. NO.	FISCAL YEAR	SHEET NO.	TOTAL SHEETS
HAWAII	HAW.	HWY-O-07-14M	2014	24	51



TRUE NORTH
Scale: Not to Scale

ORIGINAL PLAN	SURVEY PLOTTED BY	DATE
NOTE BOOK	DRAWN BY	
	DESIGNED BY	
	QUANTITIES BY	
	CHECKED BY	

GENERAL SITE PLAN: 4/24/2013 2:02:50 PM

4/30/16
EXP. DATE

Jason H. Lau
This work was prepared by me or under my supervision.

STATE OF HAWAII
DEPARTMENT OF TRANSPORTATION
HIGHWAYS DIVISION

GENERAL SITE PLAN
PALI HWY, PID 473 & 474
KAWAINUI WATERSHED STORM WATER
BEST MANAGEMENT PRACTICES ON OAHU
Project No. HWY-O-07-14M
Date: April 2014

SHEET No. EC-09 OF 19 SHEETS

"AS-BUILT"