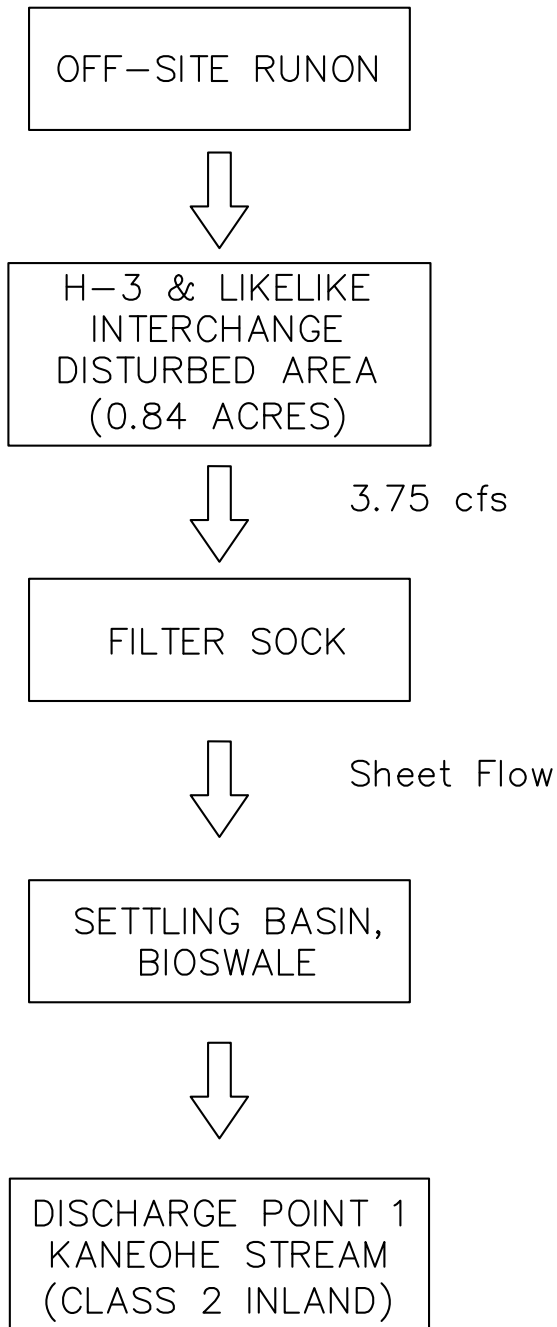


ATTACHMENT A-6

Flow Charts
(Item C.9 of Form C)

(This page intentionally left blank.)



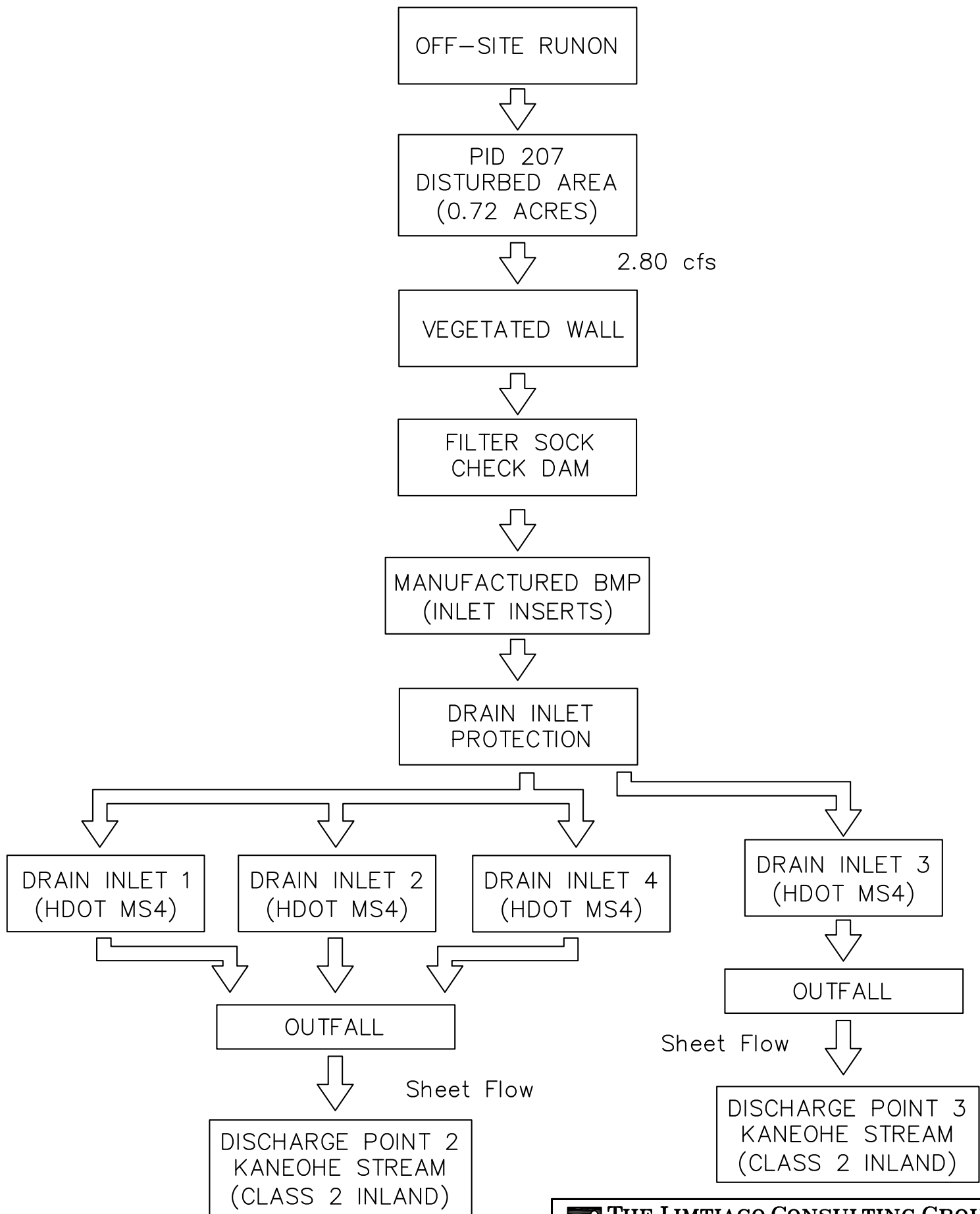
THE LIMTIACO CONSULTING GROUP
CIVIL ENGINEERING AND ENVIRONMENTAL ENGINEERING

H-3 & Likelike Flow Chart

KANEOHE WATERSHED STORM WATER
BEST MANAGEMENT PRACTICES ON OAHU

SCALE: NTS

DATE: MARCH 2013



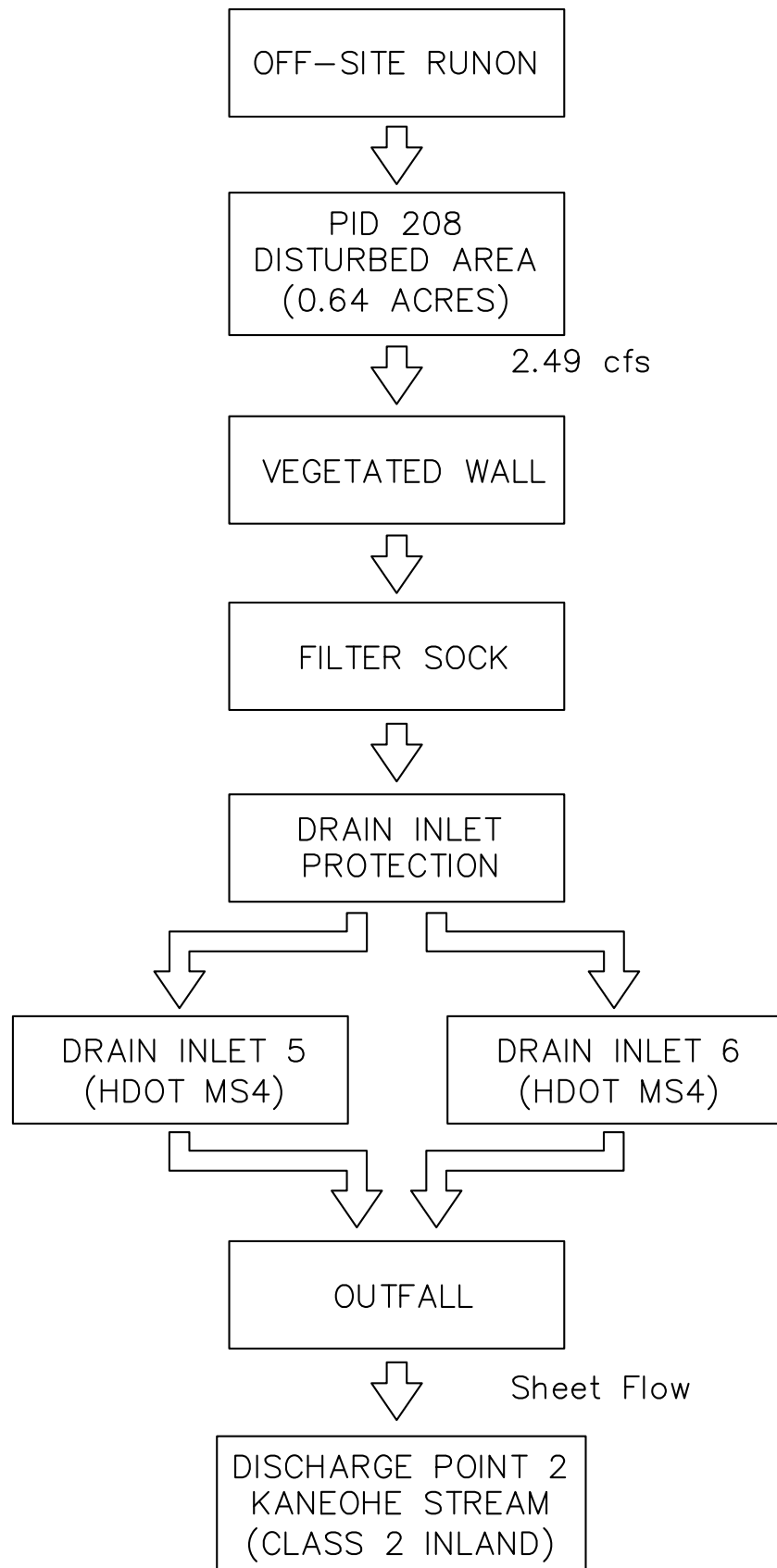
THE LIMTIACO CONSULTING GROUP
CIVIL ENGINEERING AND ENVIRONMENTAL ENGINEERING

PID 207 Flow Chart

KANEOHE WATERSHED STORM WATER
BEST MANAGEMENT PRACTICES ON OAHU

SCALE: NTS

DATE: MARCH 2013



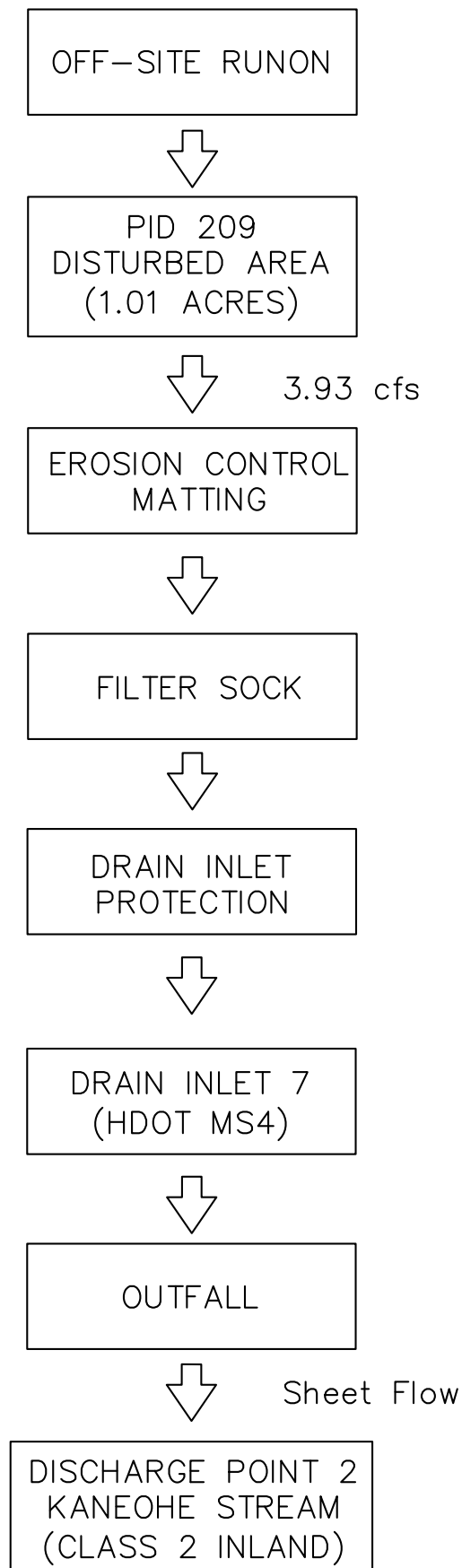
THE LIMTIACO CONSULTING GROUP
CIVIL ENGINEERING AND ENVIRONMENTAL ENGINEERING

PID 208 Flow Chart

KANEOHE WATERSHED STORM WATER
BEST MANAGEMENT PRACTICES ON OAHU

SCALE: NTS

DATE: MARCH 2013



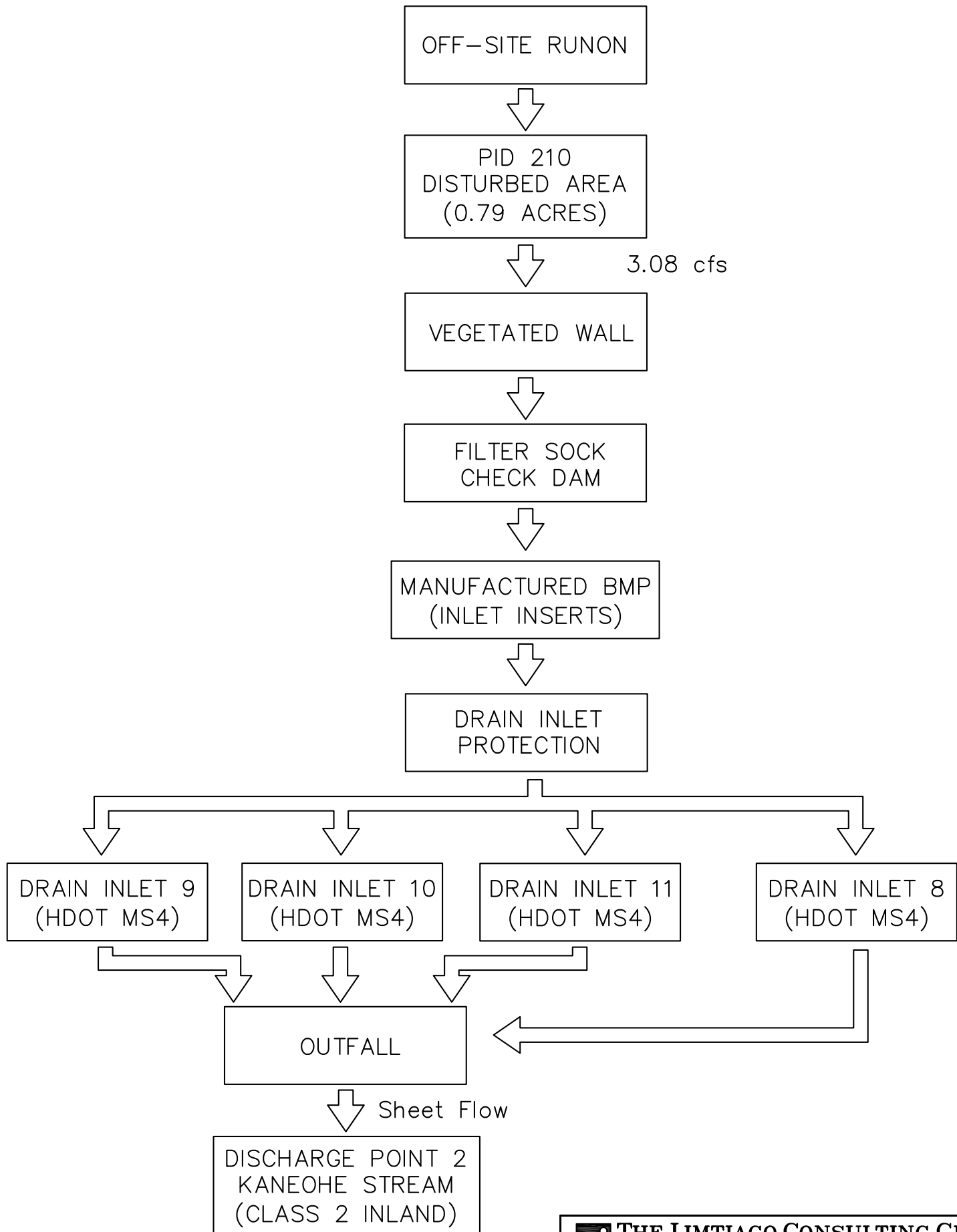
THE LIMTIACO CONSULTING GROUP
CIVIL ENGINEERING AND ENVIRONMENTAL ENGINEERING

PID 209 FLOW CHART

Kaneohe Watershed Storm Water
Best Management Practices on Oahu

SCALE: NTS

DATE: MARCH 2013



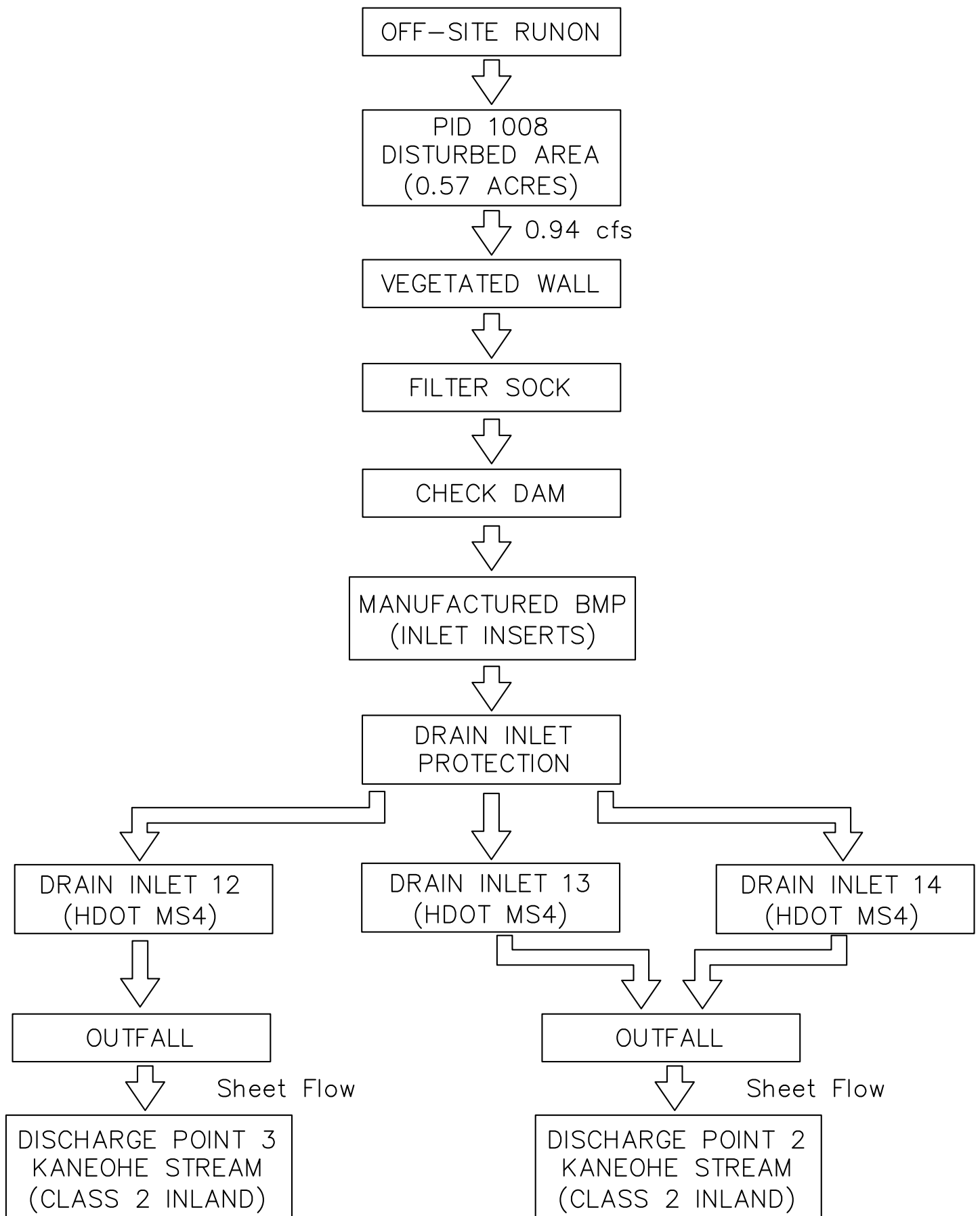
THE LIMTIACO CONSULTING GROUP
CIVIL ENGINEERING AND ENVIRONMENTAL ENGINEERING

PID 210 Flow Chart

KANEOHE WATERSHED STORM WATER
BEST MANAGEMENT PRACTICES ON OAHU

SCALE: NTS

DATE: MARCH 2013



THE LIMTIACO CONSULTING GROUP
CIVIL ENGINEERING AND ENVIRONMENTAL ENGINEERING

PID 1008 Flow Chart

KANEOHE WATERSHED STORM WATER
BEST MANAGEMENT PRACTICES ON OAHU

SCALE: NTS

DATE: MARCH 2013

(This page intentionally left blank.)