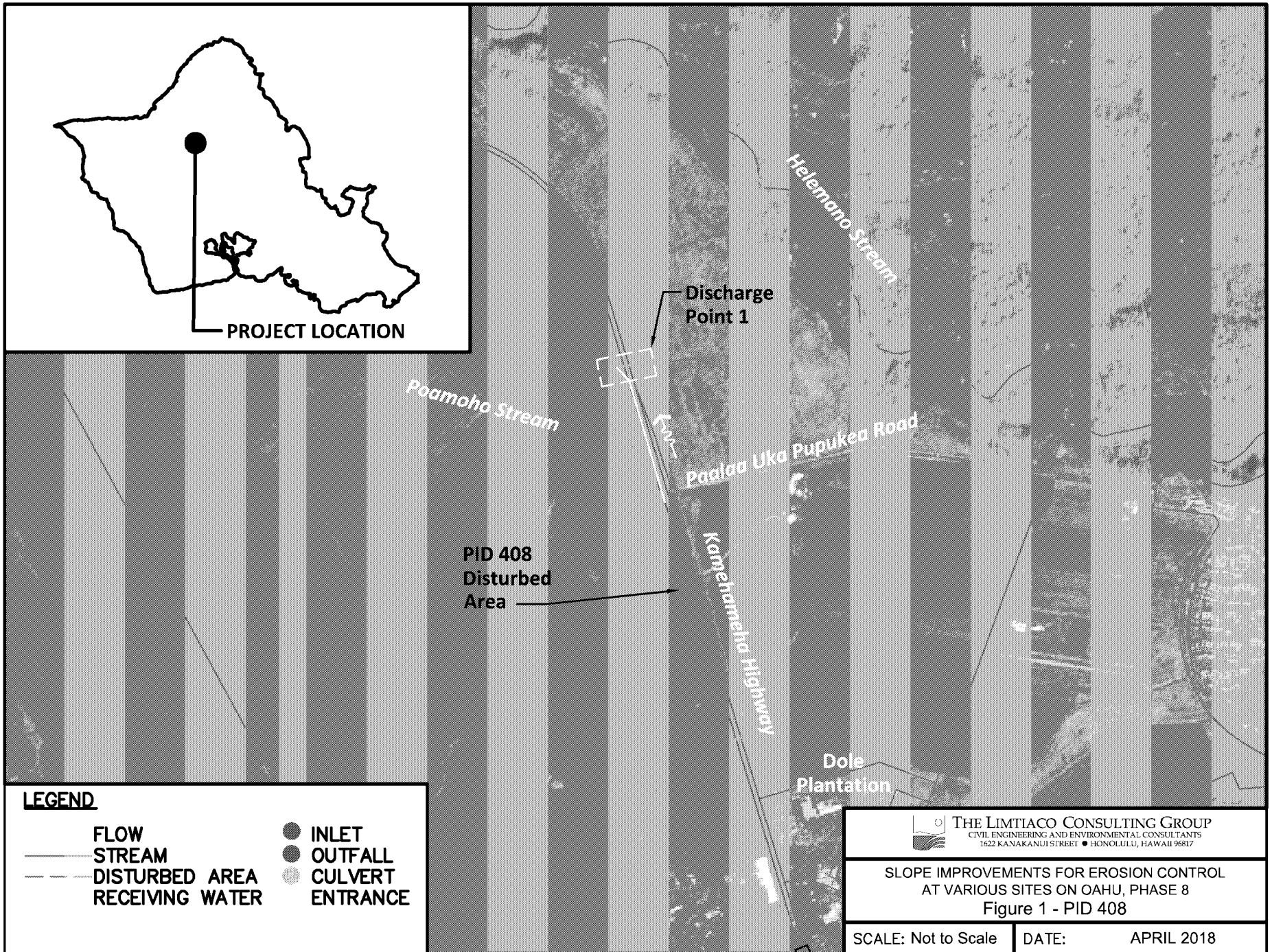
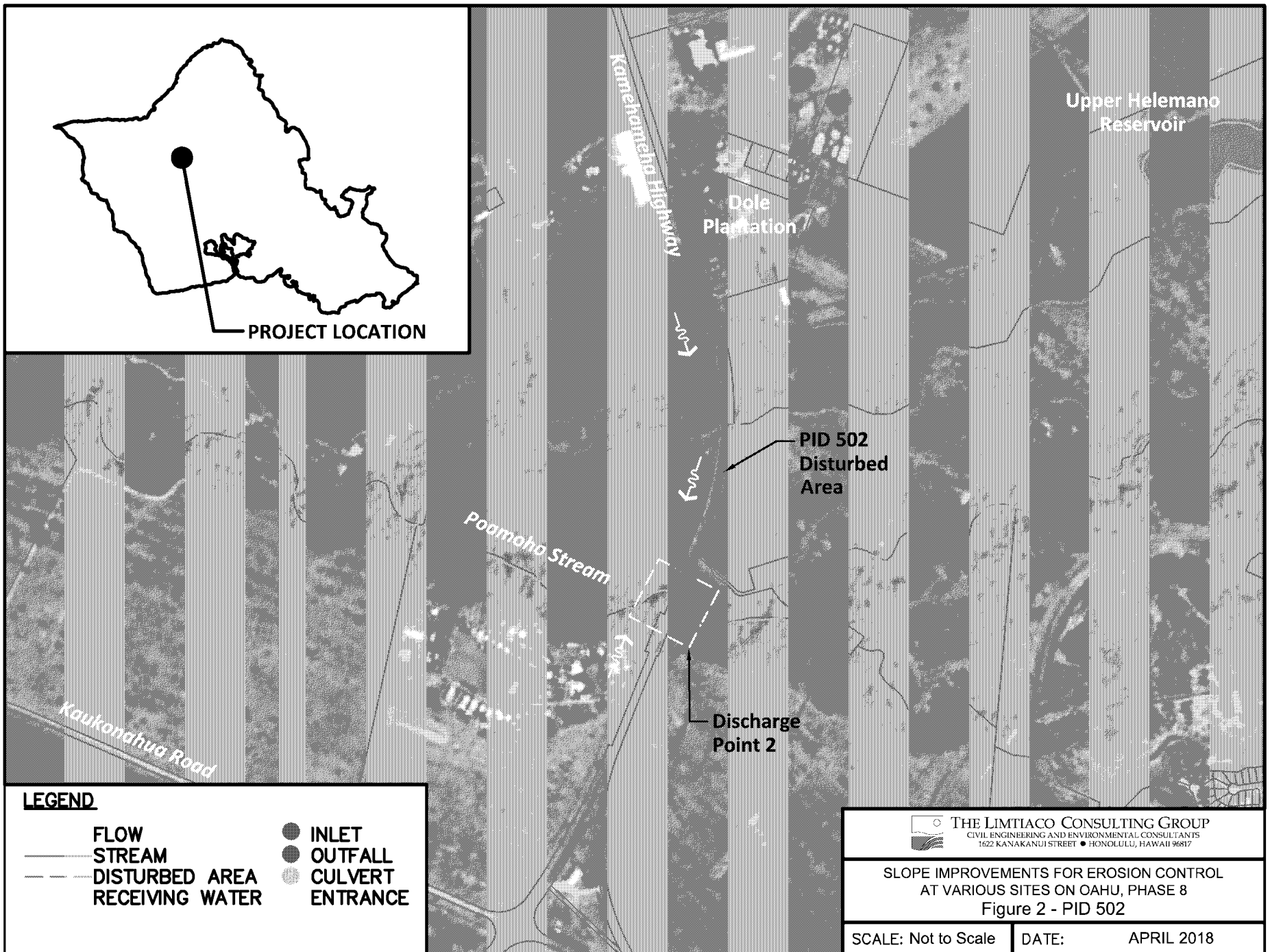


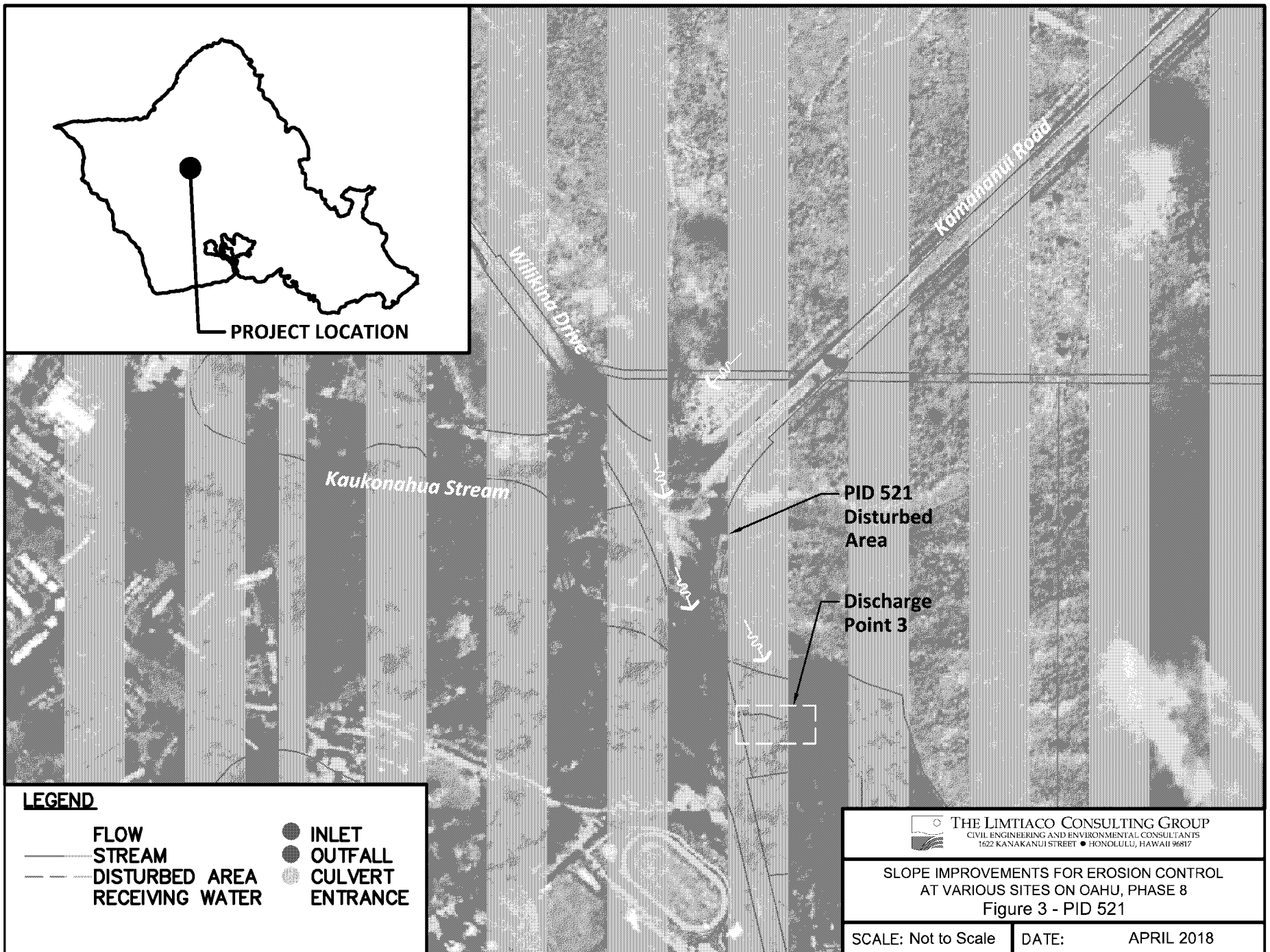
ATTACHMENT A-2

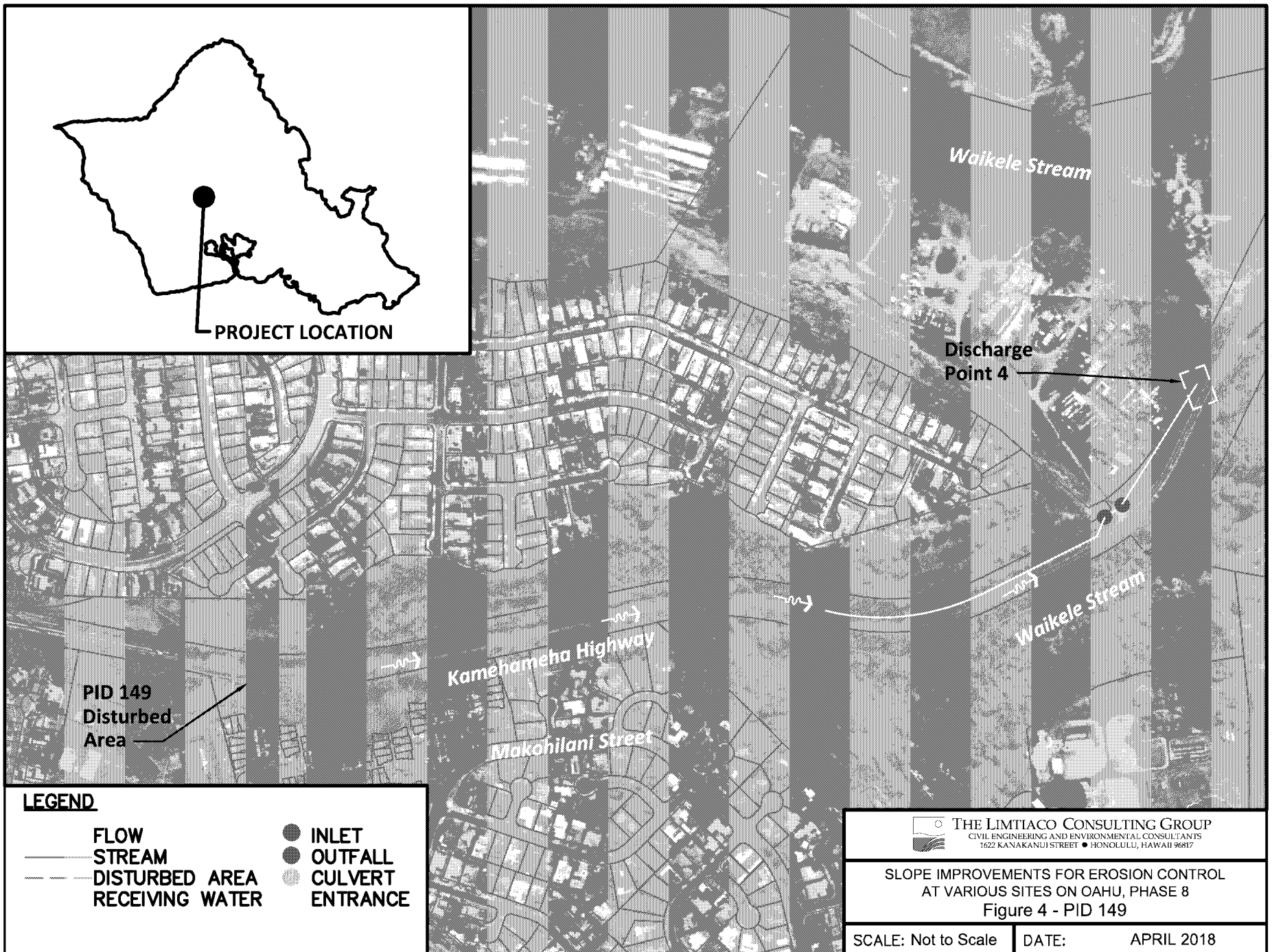
Property Boundary, Project Location, and State Waters Maps
(Section 7.2.6.1, 7.2.6.2, and 7.2.6.8 of SWPPP)

(This page intentionally left blank.)











PROJECT LOCATION

PID 89
Disturbed
Area

Discharge
Point 5

Pearl Harbor

Farrington Highway

Aiea Access Road

ALOHA STADIUM

LEGEND

- | | |
|---------------------|------------|
| — FLOW | ● INLET |
| — STREAM | ● OUTFALL |
| --- DISTURBED AREA | ● CULVERT |
| --- RECEIVING WATER | ● ENTRANCE |



THE LIMTIACO CONSULTING GROUP
CIVIL ENGINEERING AND ENVIRONMENTAL CONSULTANTS
1622 KANAKANUI STREET • HONOLULU, HAWAII 96817

SLOPE IMPROVEMENTS FOR EROSION CONTROL
AT VARIOUS SITES ON OAHU, PHASE 8
Figure 5 - PID 89

SCALE: Not to Scale

DATE:

APRIL 2018



PROJECT LOCATION

Discharge
Point 5

Pearl Harbor

PID 92
Disturbed
Area

ALOHA STADIUM

Farrington Highway

Alia Access Road

LEGEND

- | | |
|---------------------|------------|
| — FLOW | ● INLET |
| — STREAM | ● OUTFALL |
| --- DISTURBED AREA | ● CULVERT |
| --- RECEIVING WATER | ● ENTRANCE |

THE LIMTIACO CONSULTING GROUP
CIVIL ENGINEERING AND ENVIRONMENTAL CONSULTANTS
1622 KANAKANUI STREET • HONOLULU, HAWAII 96817

SLOPE IMPROVEMENTS FOR EROSION CONTROL
AT VARIOUS SITES ON OAHU, PHASE 8
Figure 6 - PID 92

SCALE: Not to Scale

DATE:

APRIL 2018

