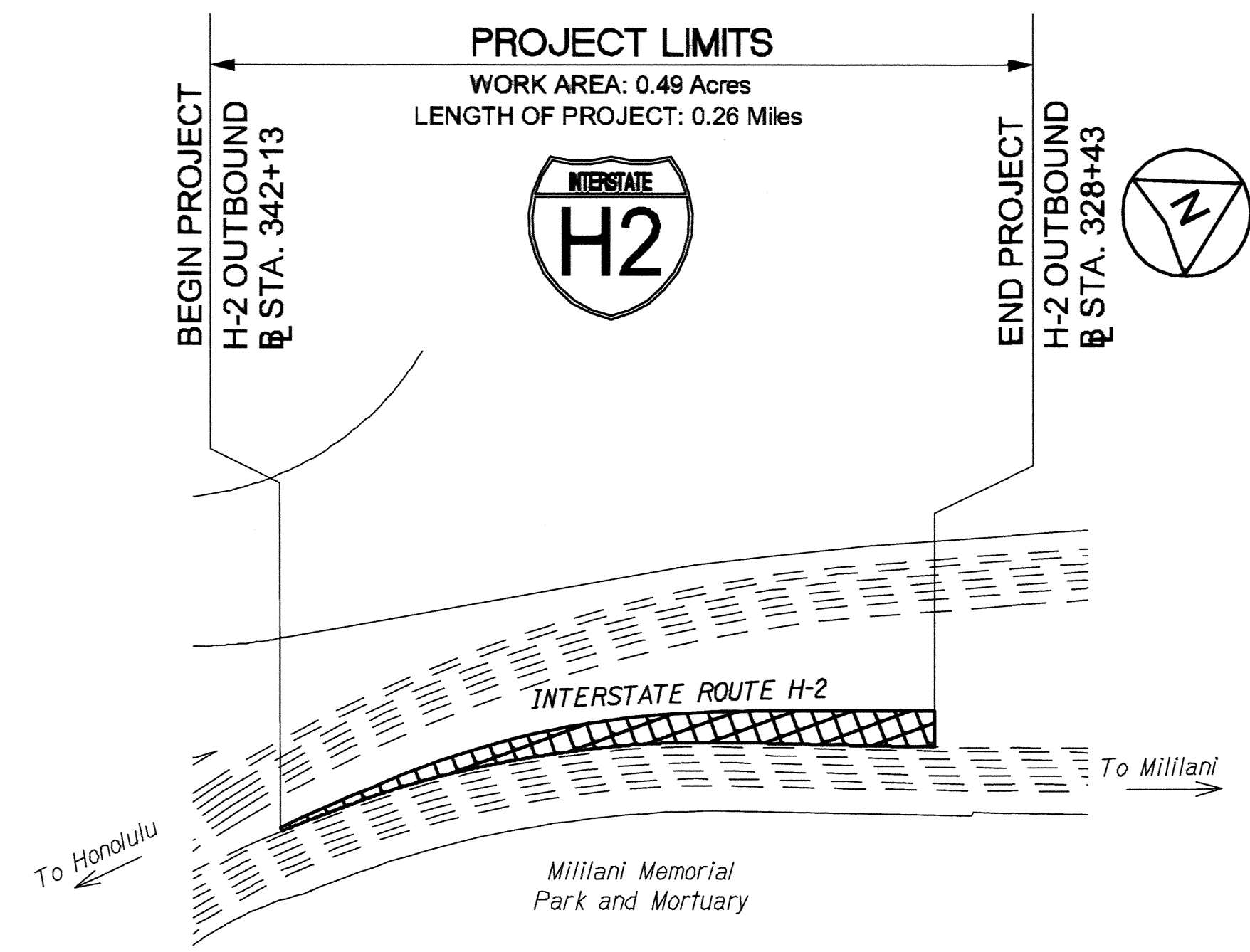
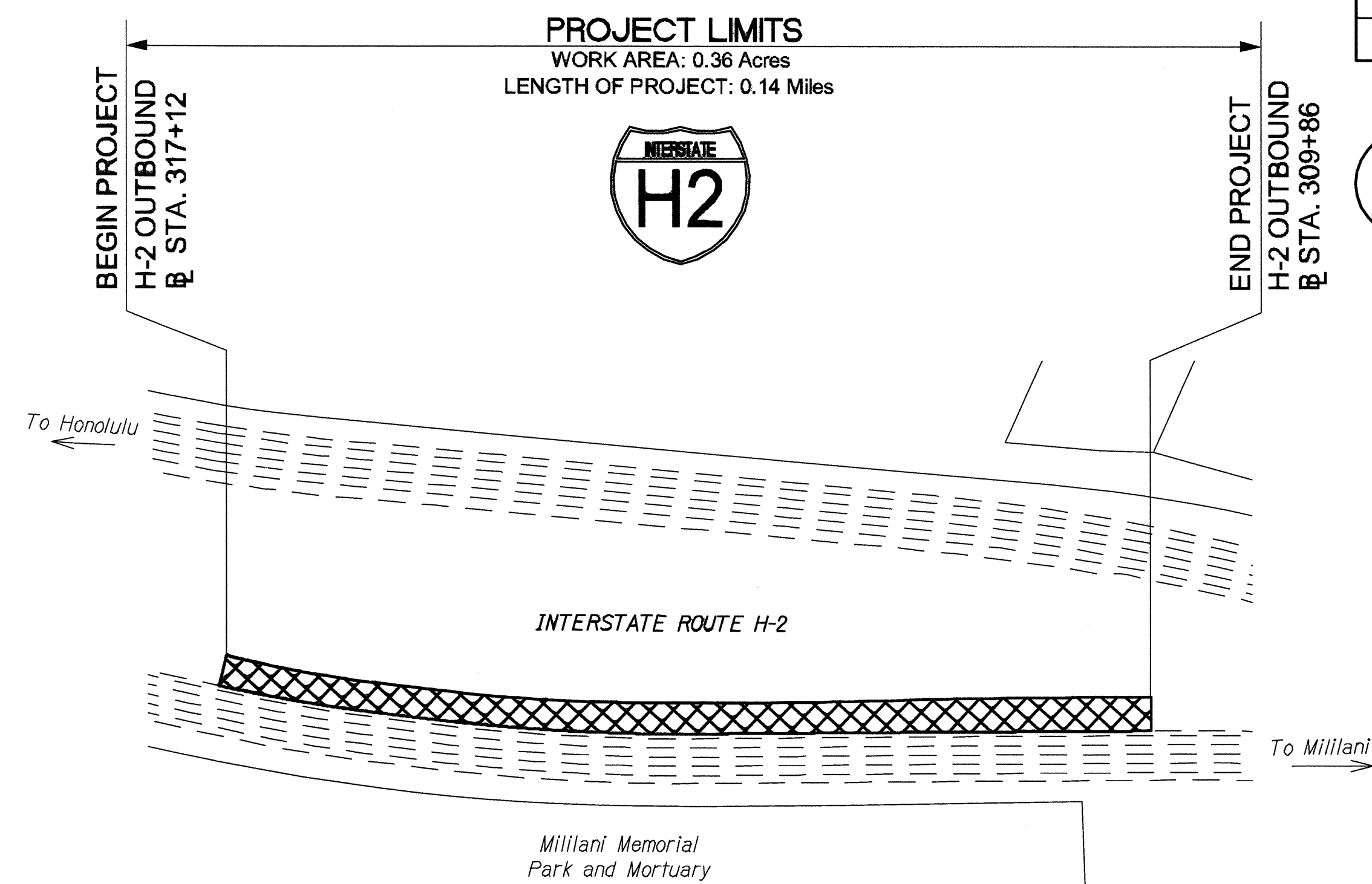


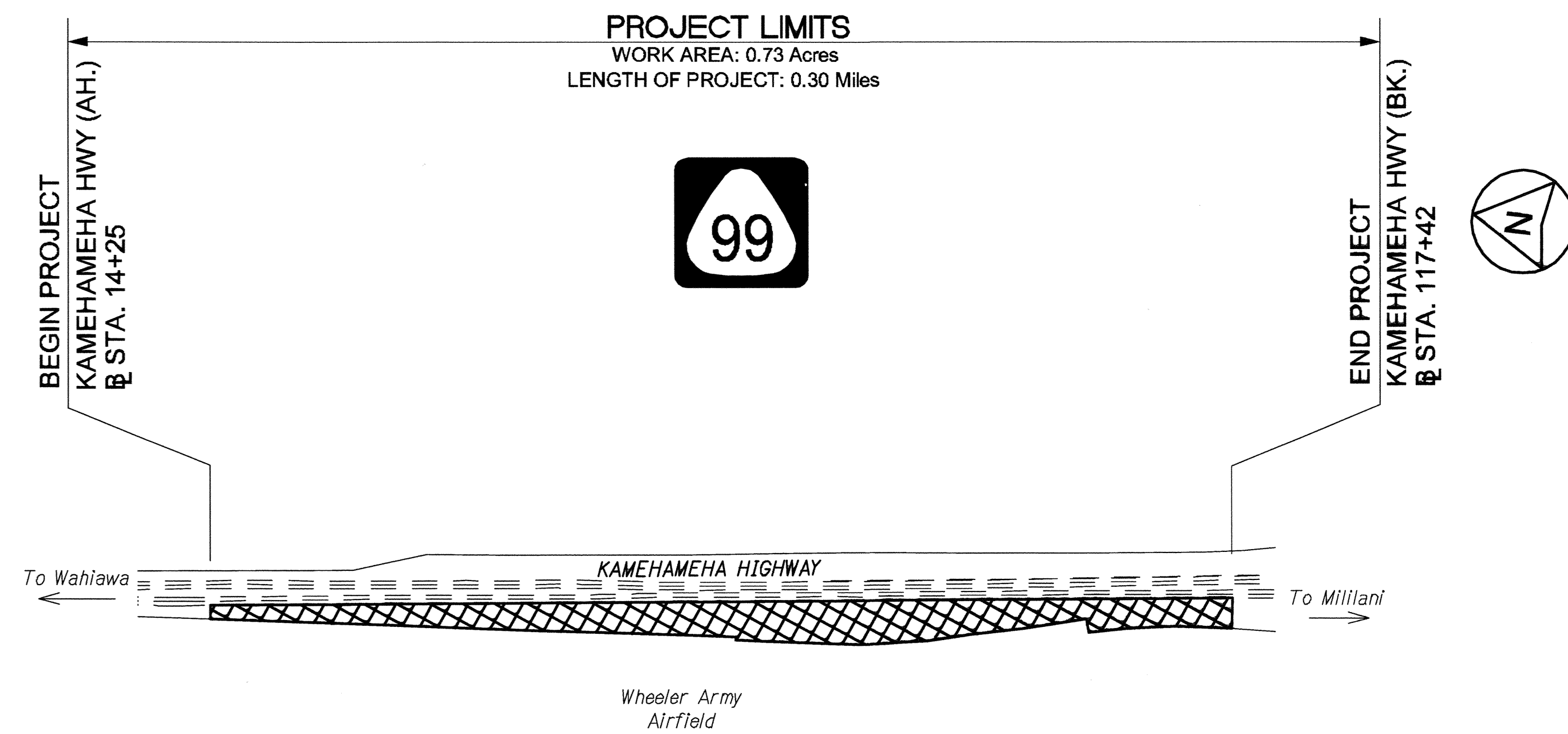
FED. ROAD DIST. NO.	STATE	PROJ. NO.	FISCAL YEAR	SHEET NO.	TOTAL SHEETS
HAWAII	HAW.	HWY-O-04-16	2016	12	60



**INTERSTATE ROUTE H-2
LOCATION PLAN - PID 518**
NOT TO SCALE



**INTERSTATE ROUTE H-2
LOCATION PLAN - PID 519**
NOT TO SCALE



**KAMEHAMEHA HIGHWAY
LOCATION PLAN - PID 510**
NOT TO SCALE

ORIGINAL PLAN	DATE
DESIGNED BY	
TRACED BY	
NOTED BY	
QUANTITIES BY	
CHECKED BY	

03 LOCATION PLANNING 3/16/2016 2:36:40 PM

4/30/16
EXP. DATE
Jason H. Liao
This work was prepared by me or under my supervision.

STATE OF HAWAII
DEPARTMENT OF TRANSPORTATION
HIGHWAYS DIVISION

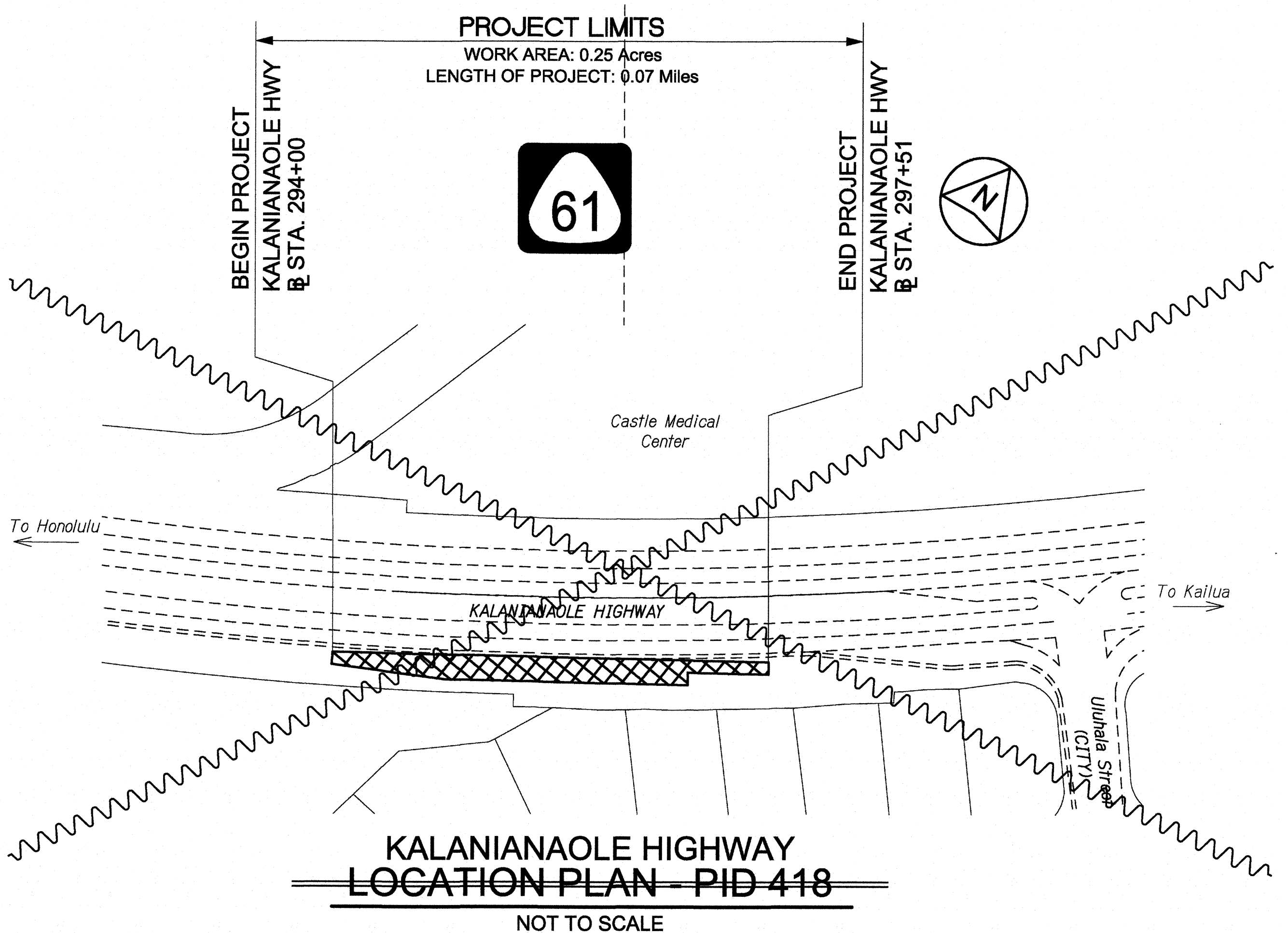
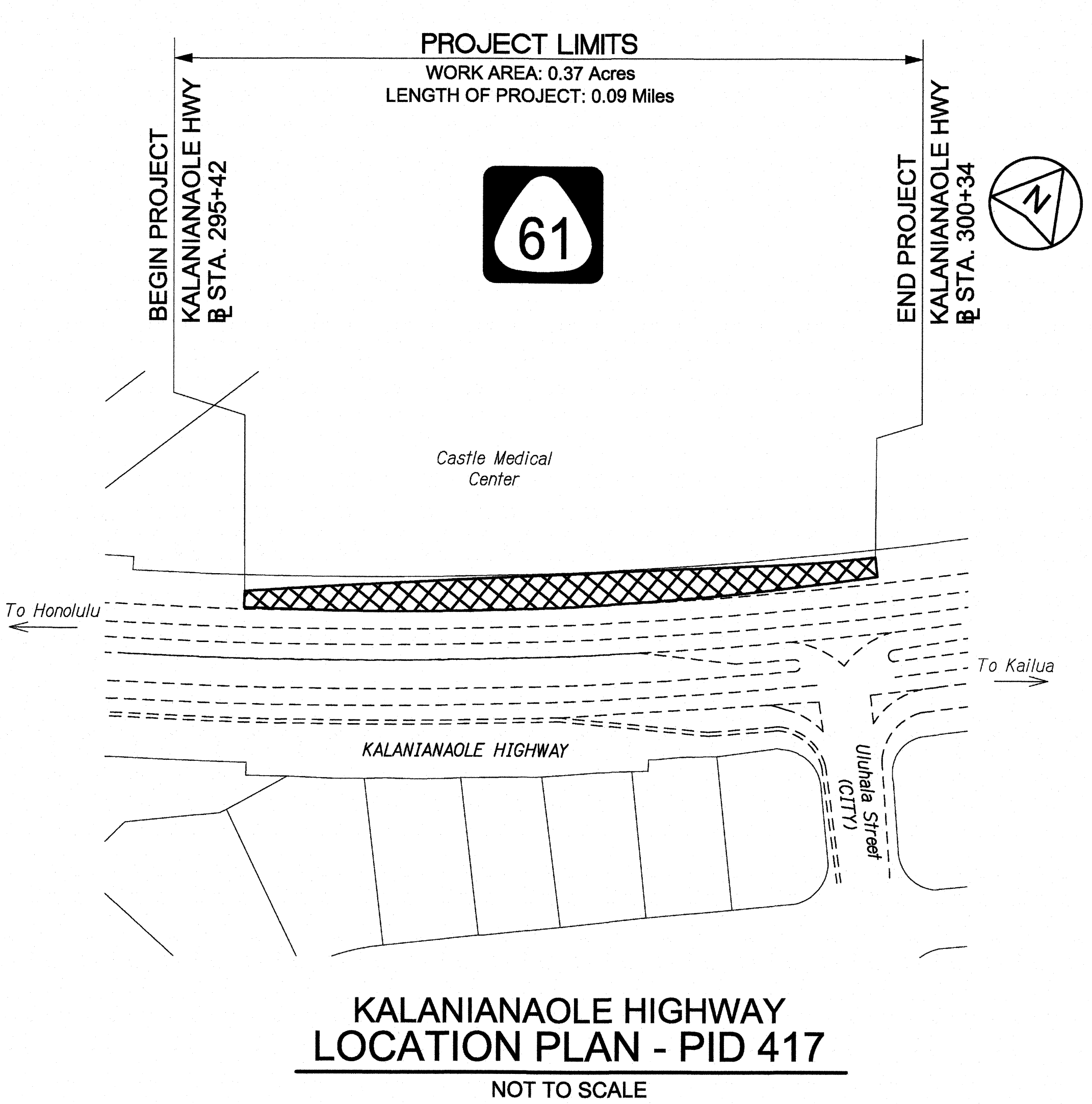
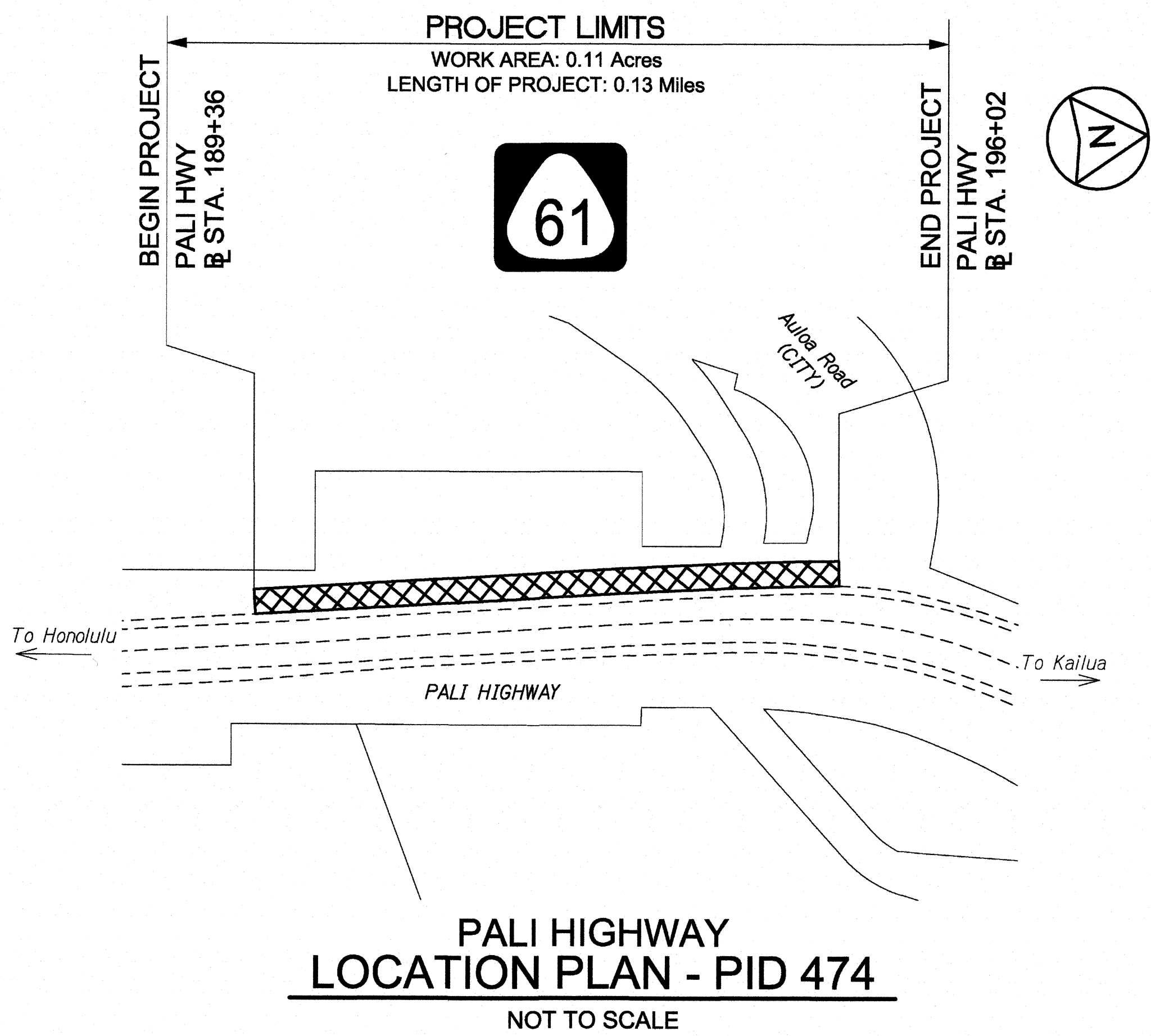
LOCATION PLANS

**SLOPE IMPROVEMENTS FOR EROSION CONTROL
AT VARIOUS SITES ON OAHU, PHASE 7**

Project No. HWY-O-04-16

Scale: None Date: April 2016

FED. ROAD DIST. NO.	STATE	PROJ. NO.	FISCAL YEAR	SHEET NO.	TOTAL SHEETS
HAWAII	HAW.	HWY-O-04-16	2016	13	60



LEGEND FOR AS-BUILT POSTINGS	
	Squiggly line for as-built deletion
	Double line for as-built deletion
	Text for as-built posting

STATE OF HAWAII
DEPARTMENT OF TRANSPORTATION
HIGHWAYS DIVISION

LOCATION PLANS

SLOPE IMPROVEMENTS FOR EROSION CONTROL
AT VARIOUS SITES ON OAHU, PHASE 7
Project No. HWY-O-04-16

Scale: None Date: April 2016

ORIGINAL PLAN	SURVEY PLOTTED BY	DATE
NOTE BOOK	DRAWN BY	
	CHECKED BY	
	QUANTITIES BY	

03 LOCATION PLANS 1/14/2016 15:28 AM