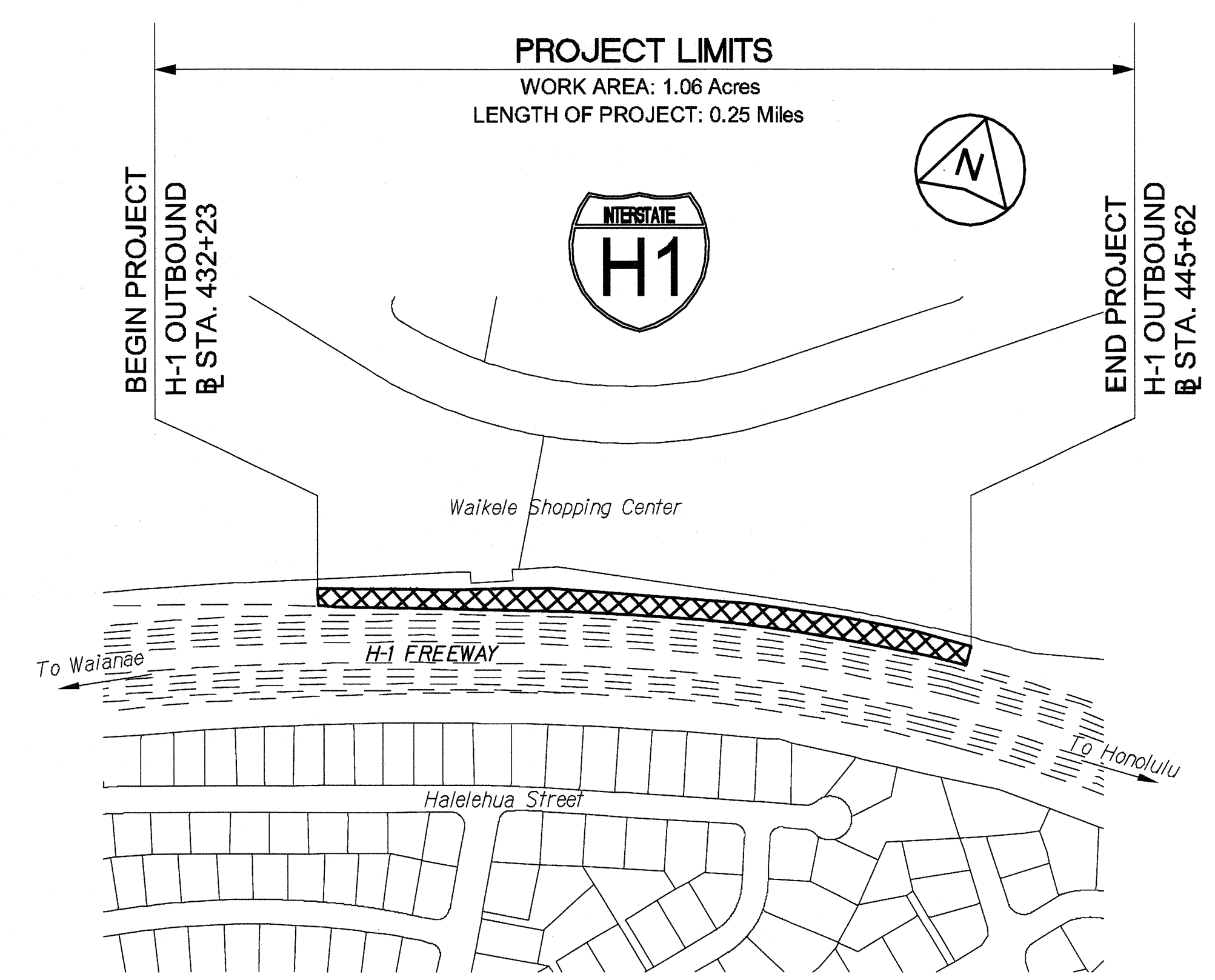
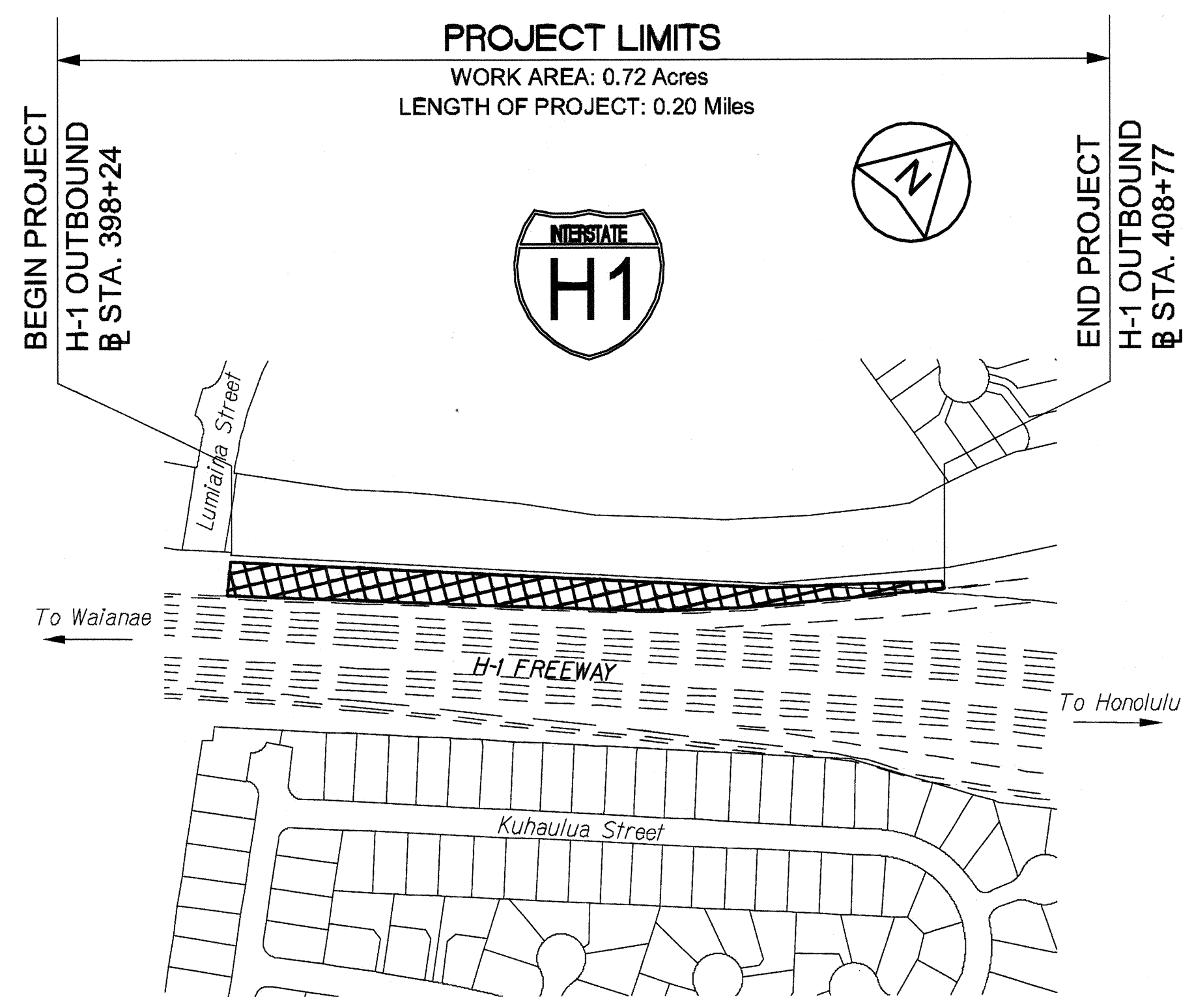


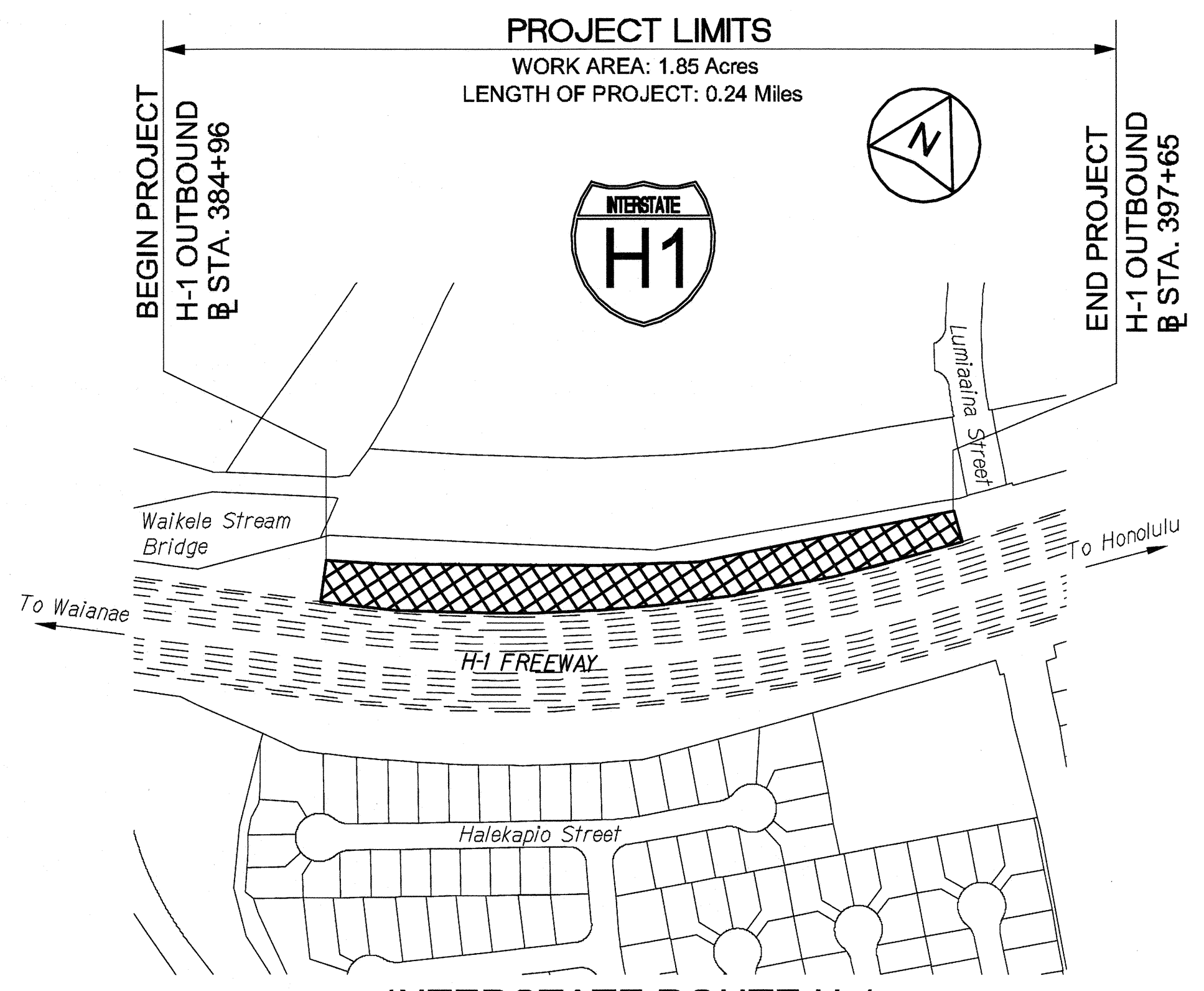
FED. ROAD DIST. NO.	STATE	PROJ. NO.	FISCAL YEAR	SHEET NO.	TOTAL SHEETS
HAWAII	HAW.	HWY-O-05-14	2016	3	43



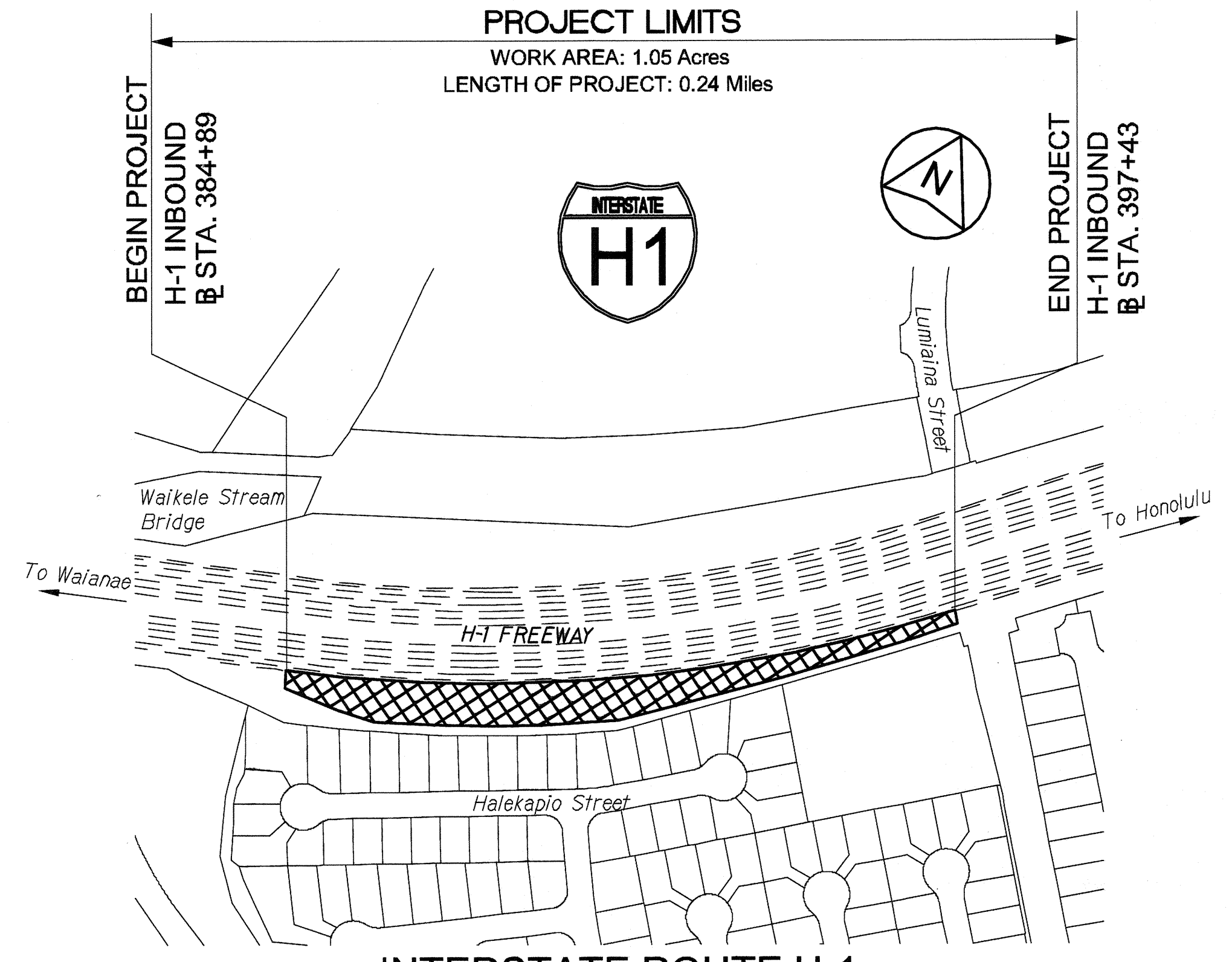
**INTERSTATE ROUTE H-1  
LOCATION PLAN - PID 56**  
NOT TO SCALE



**INTERSTATE ROUTE H-1  
LOCATION PLAN - PID 47**  
NOT TO SCALE




**INTERSTATE ROUTE H-1  
LOCATION PLAN - PID 48**  
NOT TO SCALE



**INTERSTATE ROUTE H-1  
LOCATION PLAN - PID 109**  
NOT TO SCALE

DATE:	
DESIGNED BY:	
DRAWN BY:	
CHECKED BY:	
DATE:	
DESIGNED BY:	
DRAWN BY:	
CHECKED BY:	

01 LOCATION PLANS 05/29/2015 2:46:33 PM



STATE OF HAWAII  
DEPARTMENT OF TRANSPORTATION  
HIGHWAYS DIVISION

**LOCATION PLANS**

SLOPE IMPROVEMENTS FOR EROSION CONTROL  
AT VARIOUS SITES ON OAHU, PHASE 6

Project No. HWY-O-05-14  
Date: September 2015

Scale: None

SHEET No. G-02 OF 2 SHEETS