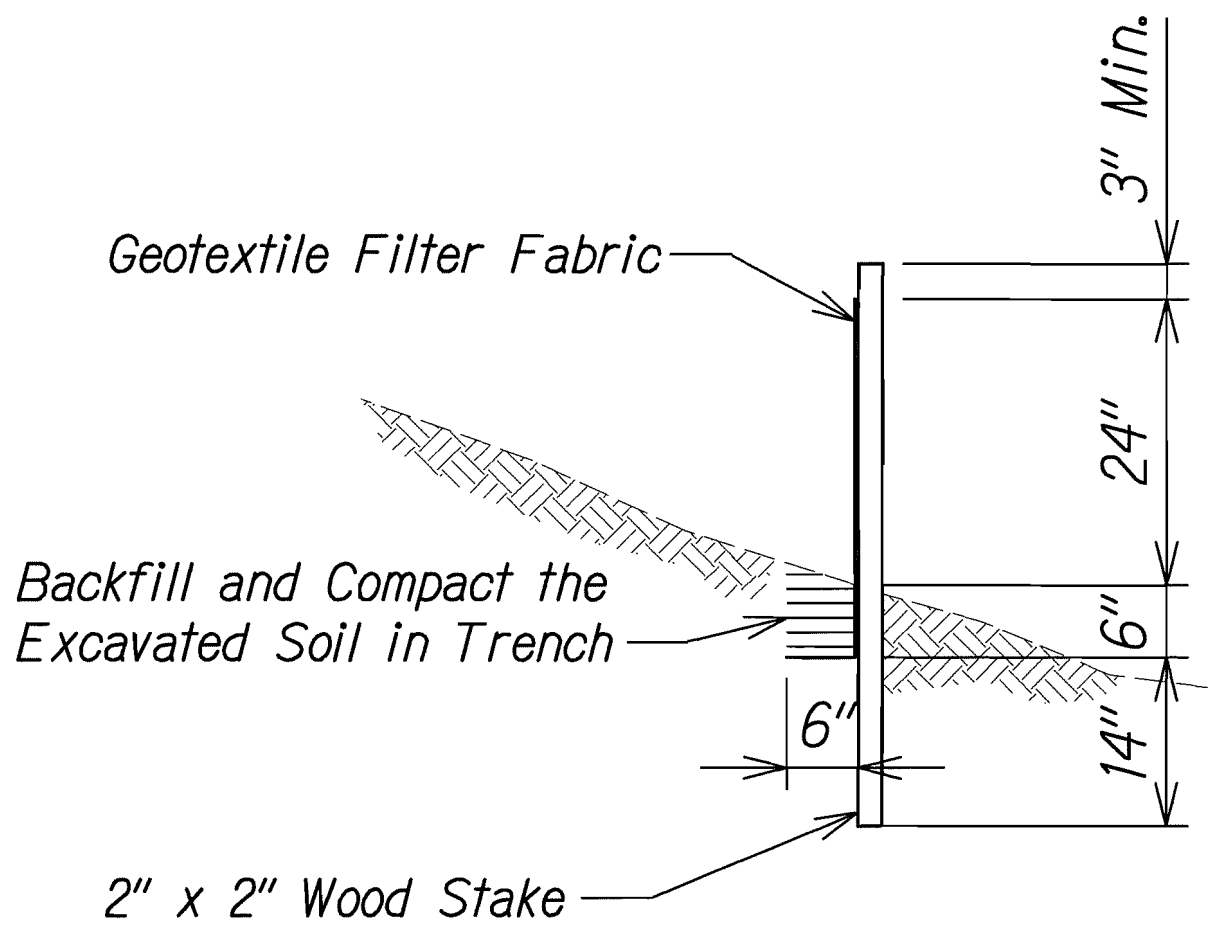
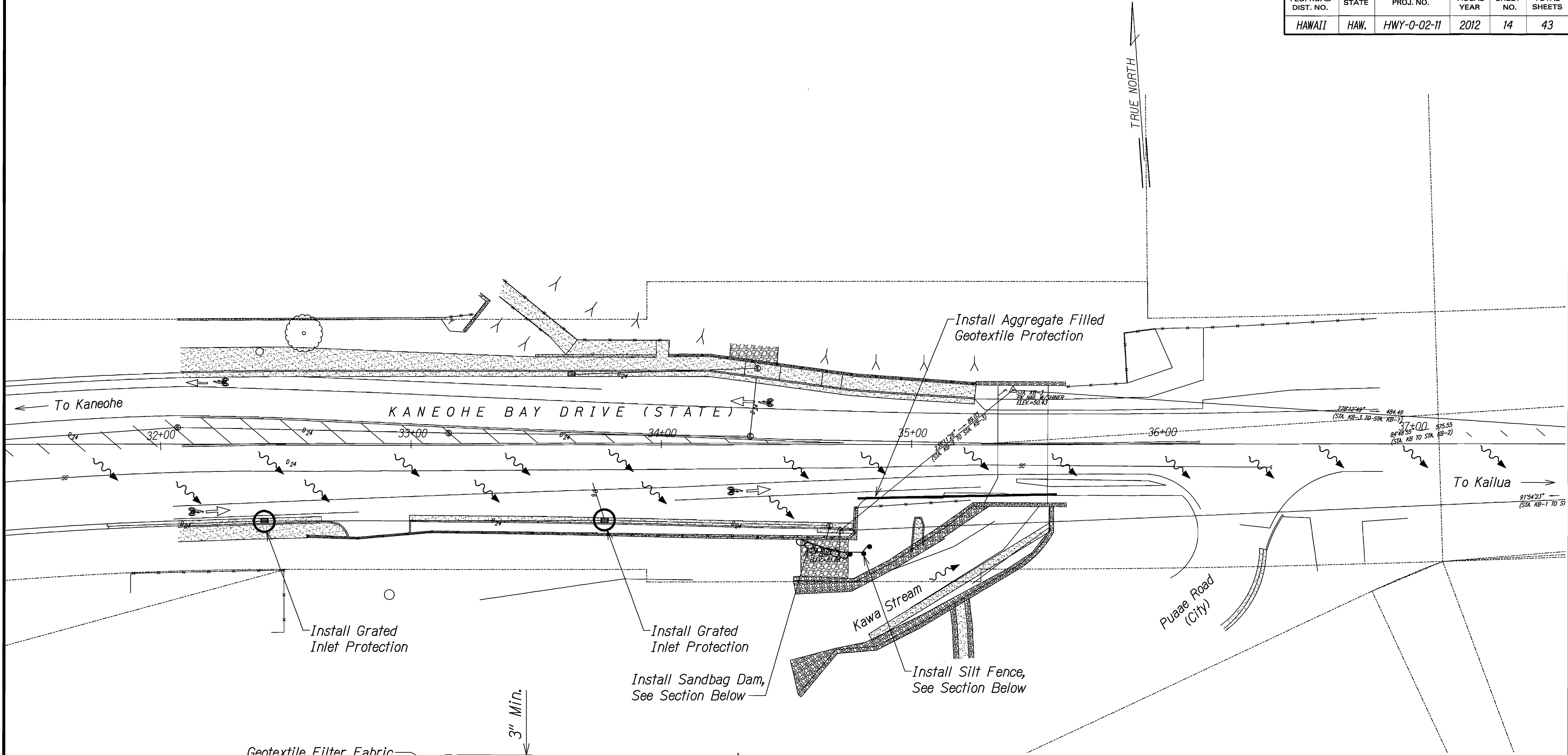
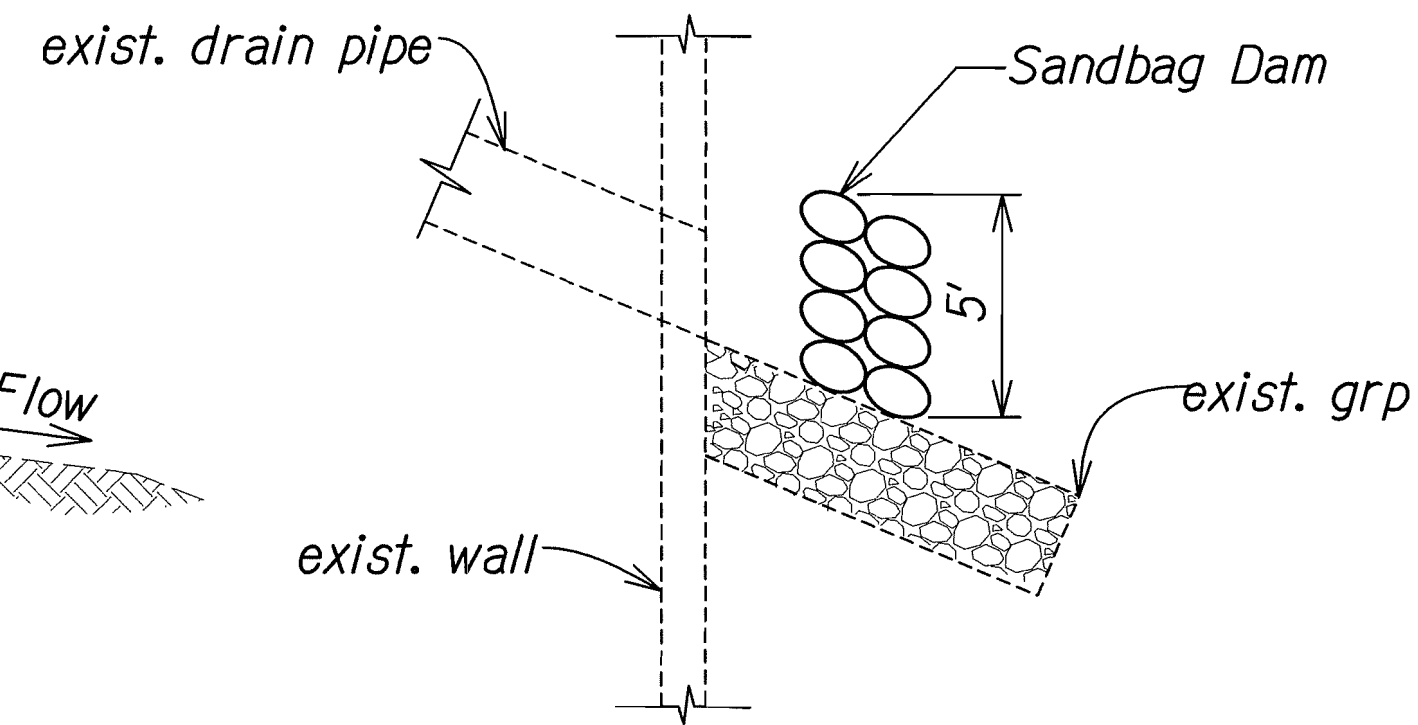


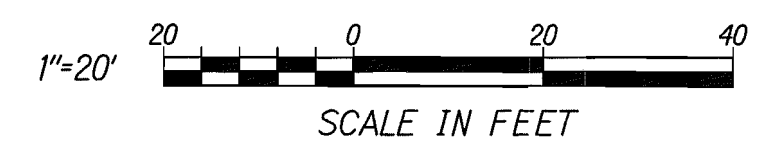
FED. ROAD DIST. NO.	STATE	PROJ. NO.	FISCAL YEAR	SHEET NO.	TOTAL SHEETS
HAWAII	HAW.	HWY-0-02-11	2012	14	43



SILT FENCE SECTION
Scale: NTS



SANDBAG DAM SECTION
Scale: NTS



THIS WORK WAS PREPARED BY ME OR UNDER MY SUPERVISION.

Signature: *Gerald D. Anderson* 04/30/14
EXPIRATION DATE OF THE LICENSE

STATE OF HAWAII
DEPARTMENT OF TRANSPORTATION
HIGHWAYS DIVISION

EROSION CONTROL PLAN
KANEOHE BAY DRIVE
MISCELLANEOUS PERMANENT BEST
MANAGEMENT PRACTICES ON OAHU
PROJECT NO. HWY-0-02-11

Scale: 1"=20' Date: May, 2012

SHEET No. C-2 OF 23 SHEETS

SURVEY PLOTTED BY	DATE
DRAWN BY	
CHECKED BY	
NOTE BOOK	
QUANTITIES BY	
CHECKED BY	
No.	

T:\16523A-Permanent BMP\CP\Sheets\ECF\KBD_BMP.dgn