

A-1 Location

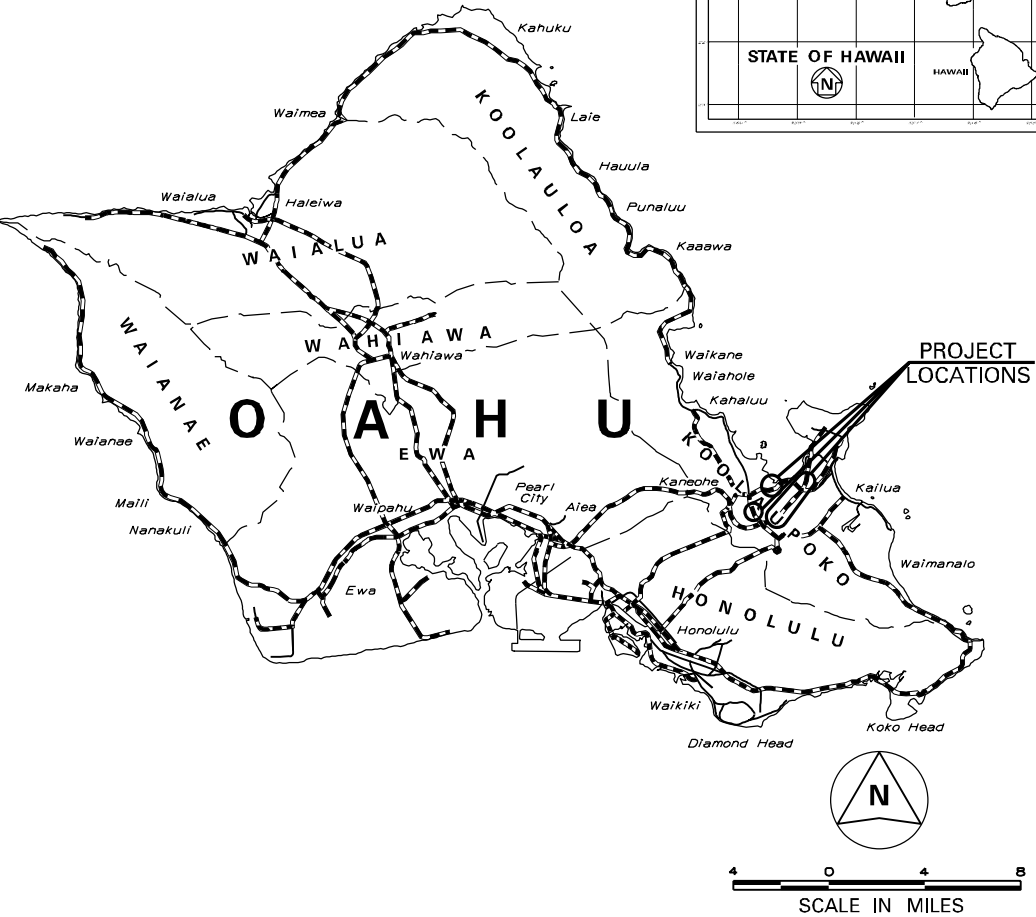
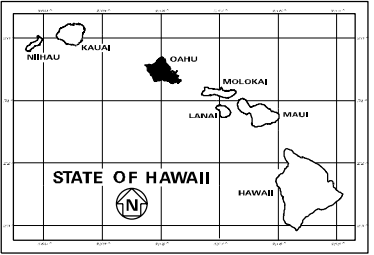
INDEX TO DRAWINGS	
SHEET NO.	DESCRIPTION
1	TITLE SHEET
2	STANDARD PLANS SUMMARY
3	GENERAL NOTES, LEGEND, AND ABBREVIATIONS
4	GRADING NOTES
5 – 8	UTILITY NOTES
9 – 11	WATER POLLUTION AND EROSION CONTROL NOTES
12	BEST MANAGEMENT PRACTICE NOTES AND DETAILS
13	EROSION CONTROL PLAN – KAMEHAMEHA HIGHWAY
14	EROSION CONTROL PLAN – KANEOHE BAY DRIVE
15 – 16	BIOSWALE TYPICAL SECTION
17 –21	BIOSWALE PLANS – INTERSTATE ROUTE H-3
22 – 29	BIOSWALE PROFILES – INTERSTATE ROUTE H-3
30	BIOSWALE PLAN AND PROFILE – KAMEHAMEHA HIGHWAY
31	KAHEOHE BAY DRIVE BMP RETROFIT PLAN
32	KAHEOHE BAY DRIVE BMP RETROFIT SECTIONS
33	KAHEOHE BAY DRIVE BMP RETROFIT DETAILS
34 – 35	BIOSWALE DETAILS
36	FREEWAY WORK ZONE SIGNING PLAN, NOTES & DETAILS
37	LOW SPEED UNDIVIDED HIGHWAY WORK ZONE SIGNING PLAN, NOTES & DETAILS
38 – 39	TRAFFIC CONTROL PLANS INTERSTATE ROUTE H-3
40 – 42	TRAFFIC CONTROL PLANS – KAMEHAMEHA HIGHWAY
43	TRAFFIC CONTROL PLANS – KANEOHE BAY DRIVE

STATE OF HAWAII
DEPARTMENT OF TRANSPORTATION
HIGHWAYS DIVISION
HONOLULU, HAWAII

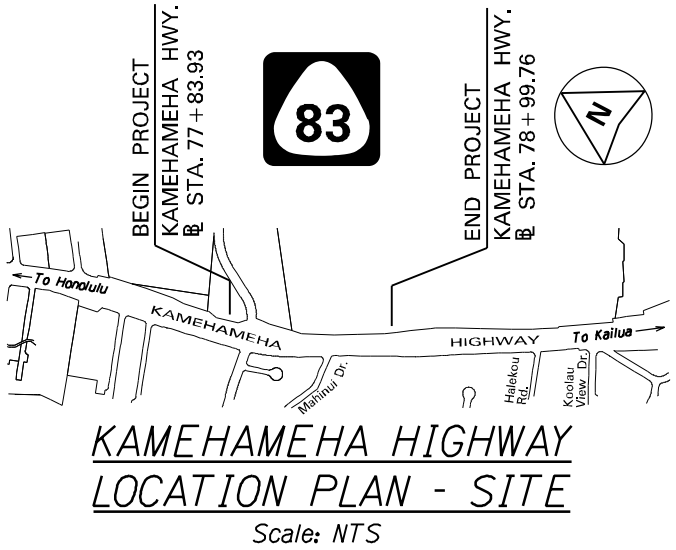
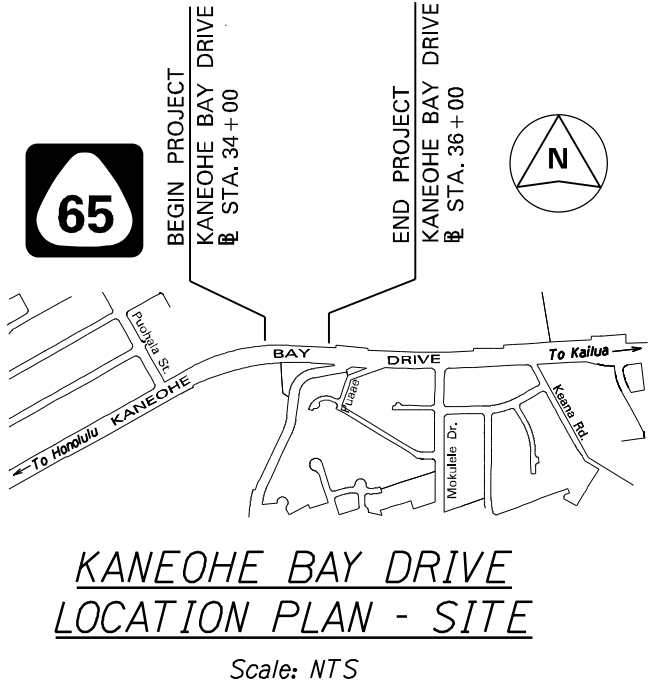
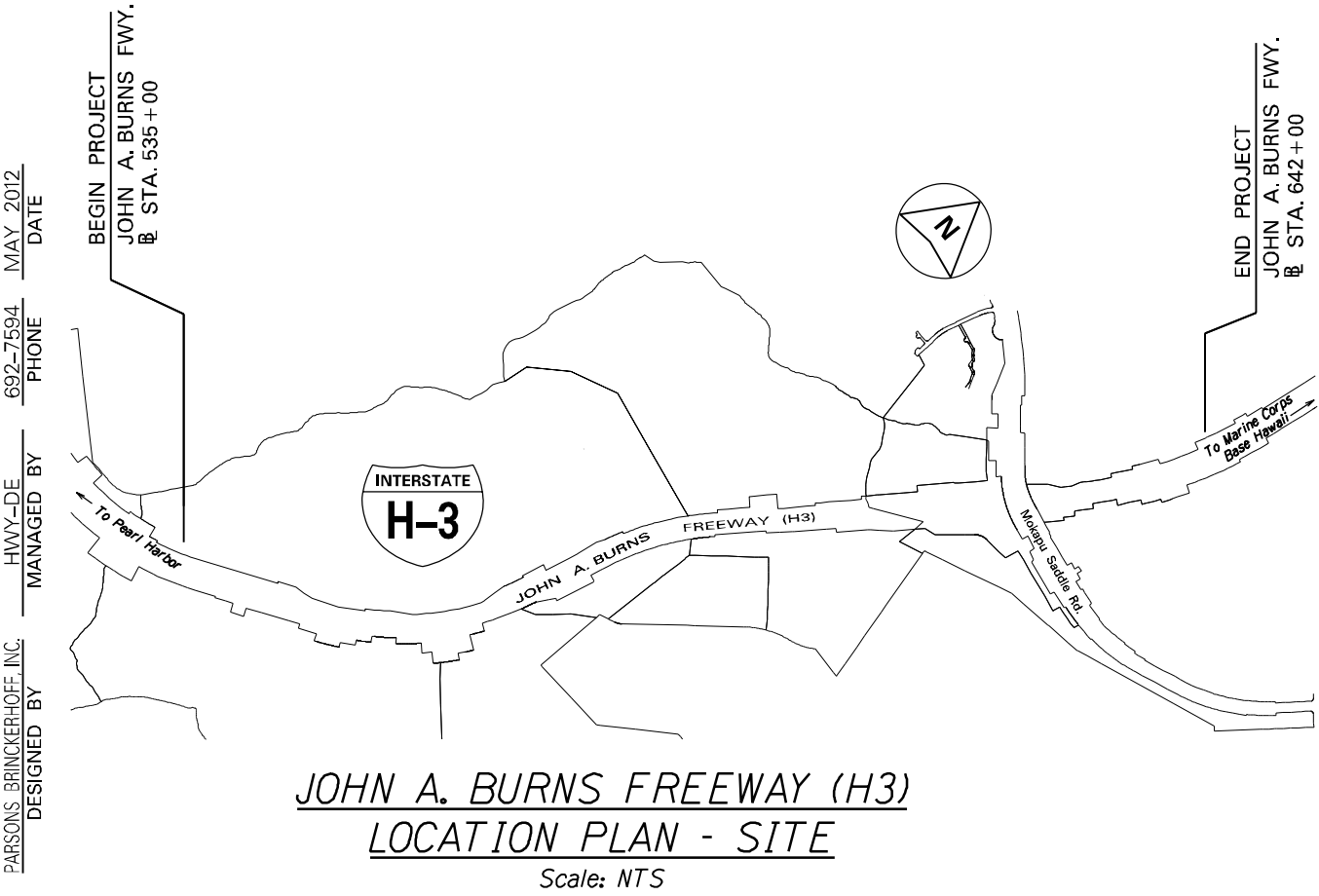
PLANS FOR
MISCELLANEOUS PERMANENT
BEST MANAGEMENT PRACTICES
ON OAHU
PROJECT NO. HWY-O-02-11R

DISTRICT OF KOOLAUPOKO
ISLAND OF OAHU

FED. ROAD DIST. NO.	STATE	PROJ. NO.	FISCAL YEAR	SHEET NO.	TOTAL SHEETS
HAWAII	HAW.	HWY-O-02-11R	2014	1	43



ORIGINAL PLAN	DATE
DRAWN BY	
CHECKED BY	
NOTED BY	
QUANTITIES BY	
CHECKED BY	



DEPARTMENT OF TRANSPORTATION STATE OF HAWAII	
APPROVED:	
DIRECTOR OF TRANSPORTATION	DATE