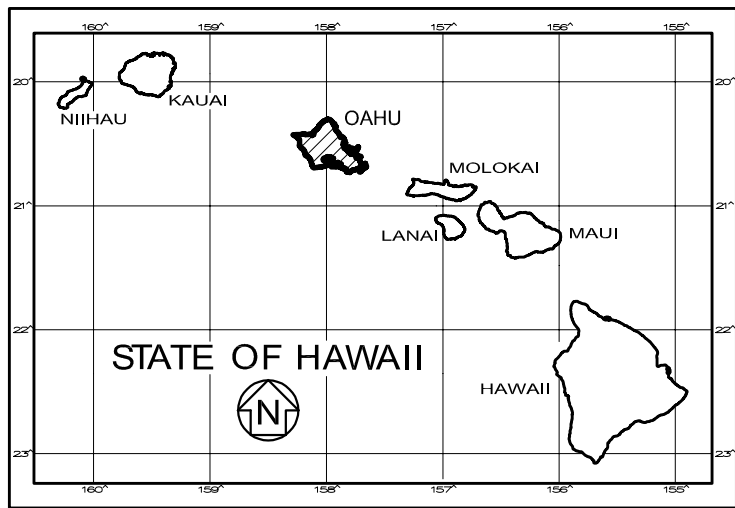





INDEX TO DRAWINGS	
SHEET NO.	DESCRIPTION
1	TITLE SHEET
2	STANDARD PLANS SUMMARY
3	LOCATION PLANS
4	GENERAL NOTES
5	CONSTRUCTION NOTES, LEGEND, AND ABBREVIATIONS
6-8	WATER POLLUTION AND EROSION CONTROL NOTES
9	WATER POLLUTION AND EROSION CONTROL DETAILS
10-12	UTILITY NOTES
13-36	EROSION CONTROL PLANS AND DETAILS
37-48	LANDSCAPING PLANS, DETAILS, AND NOTES
49-51	TRAFFIC CONTROL NOTES AND LEGEND
52-58	TRAFFIC CONTROL PLANS

STATE OF HAWAII  
DEPARTMENT OF TRANSPORTATION  
HIGHWAYS DIVISION  
HONOLULU, HAWAII

(N.I.C.)

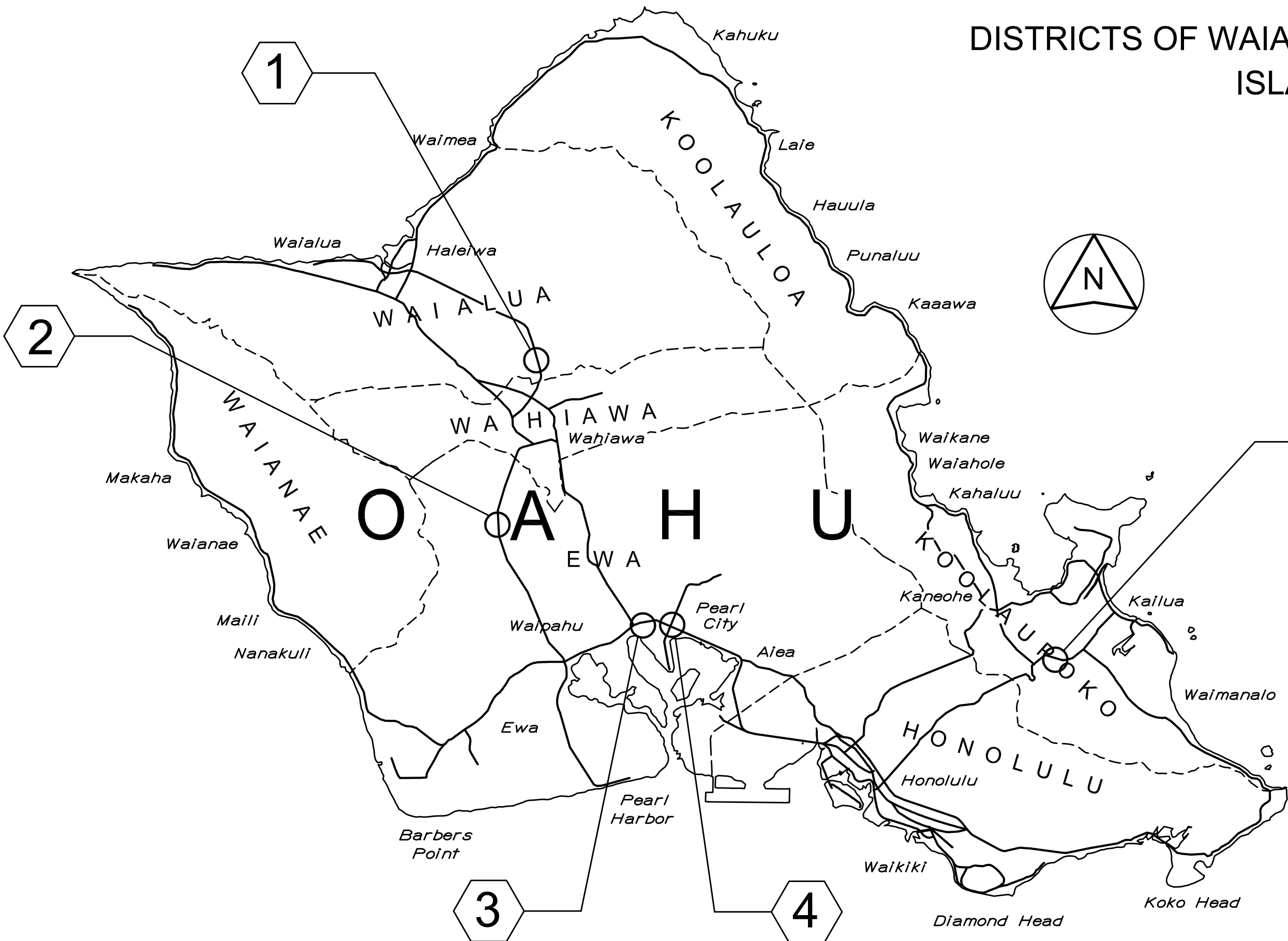


PLANS FOR  
MISCELLANEOUS PERMANENT BEST  
MANAGEMENT PRACTICES  
PHASE 3

VARIOUS LOCATIONS ON OAHU

PROJECT NO. HWY-O-02-20

DISTRICTS OF WAIALUA, EWA, ~~AND KOOLAUPOKO~~ (N.I.C.)  
ISLAND OF OAHU



~~5~~ (N.I.C.)

(N.I.C.)

PROJECT SITES

- 1 LOCATION PLAN - PID 496  
KAMEHAMEHA HWY  
BEGIN MILEPOST: 4.97  
END MILEPOST: 5.04
- 2 LOCATION PLAN - PID 21  
KUNIA ROAD  
BEGIN MILEPOST: 5.14  
END MILEPOST: 5.27
- 3 LOCATION PLAN - PID 246  
INTERSTATE ROUTE H-1  
BEGIN MILEPOST: 8.77  
END MILEPOST: 8.81
- 4 LOCATION PLAN - PID 973  
FARRINGTON HIGHWAY  
BEGIN MILEPOST: 17.86  
END MILEPOST: 17.92
- ~~5 LOCATION PLAN - PID 223  
KALANIANA'OLE HWY  
BEGIN MILEPOST: 8.47  
END MILEPOST: 8.53~~

APRIL 2022 DATE  
692-7614 PHONE  
HWY-DE MANAGED BY  
LMTIACO CONSULTING GROUP DESIGNED BY

DEPARTMENT OF TRANSPORTATION  
STATE OF HAWAII  
APPROVED:  
FOR DIR. OF TRANSPORTATION DATE