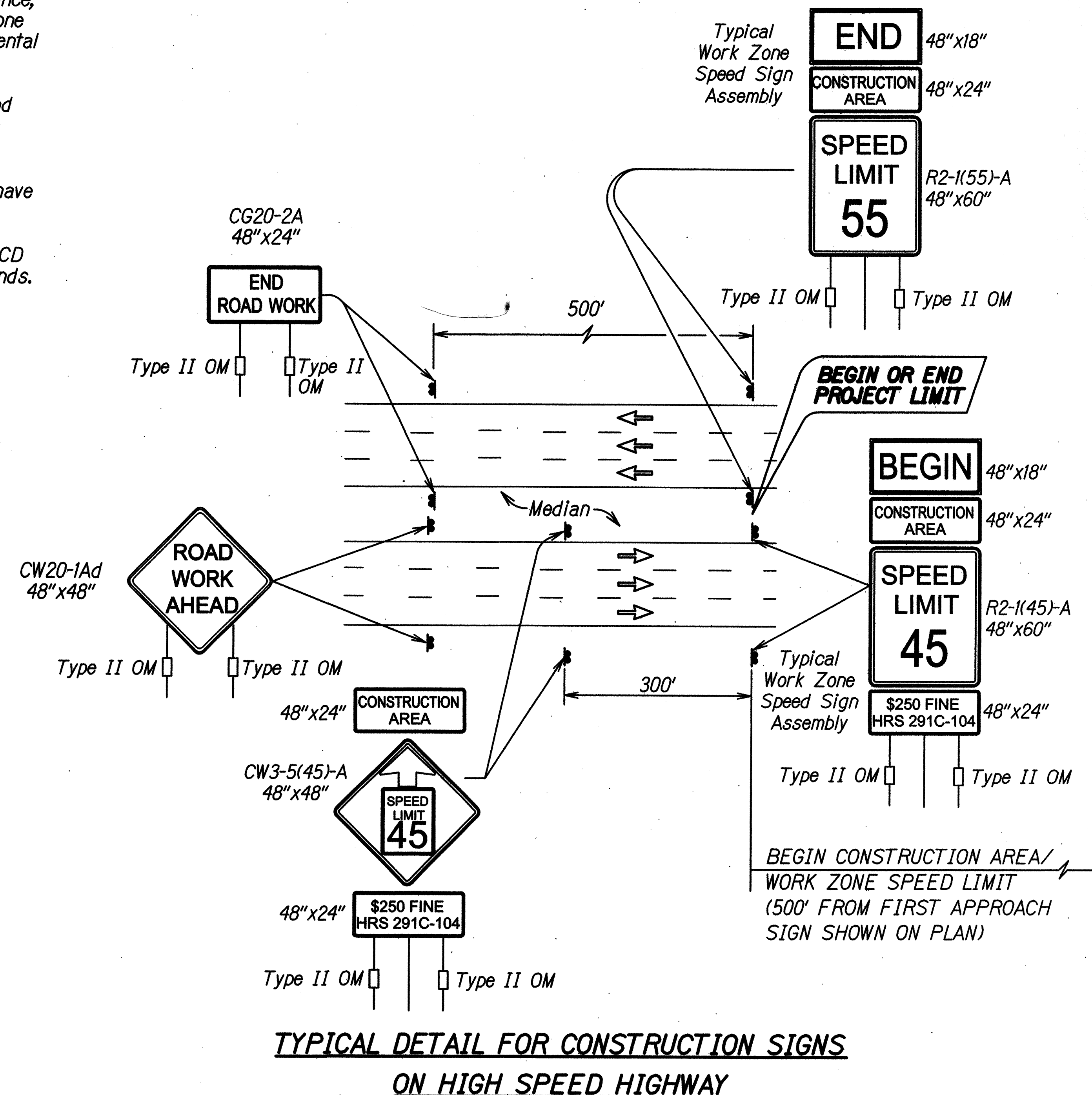
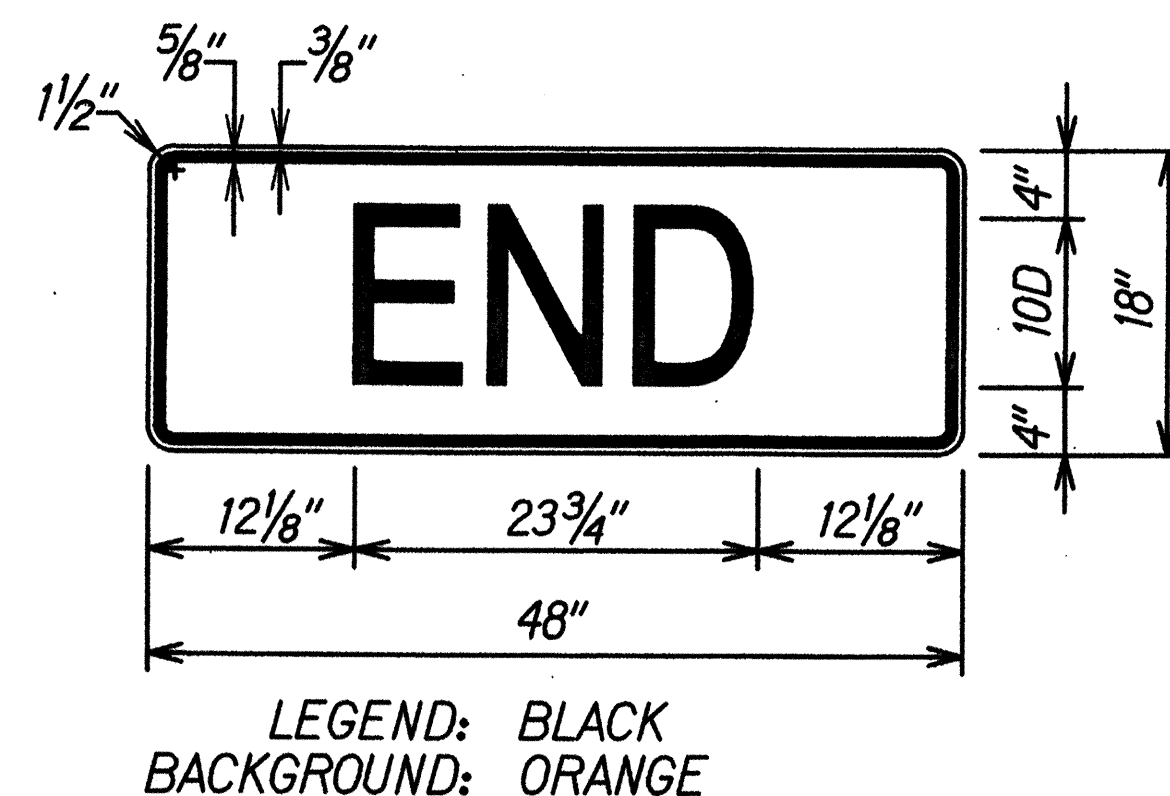
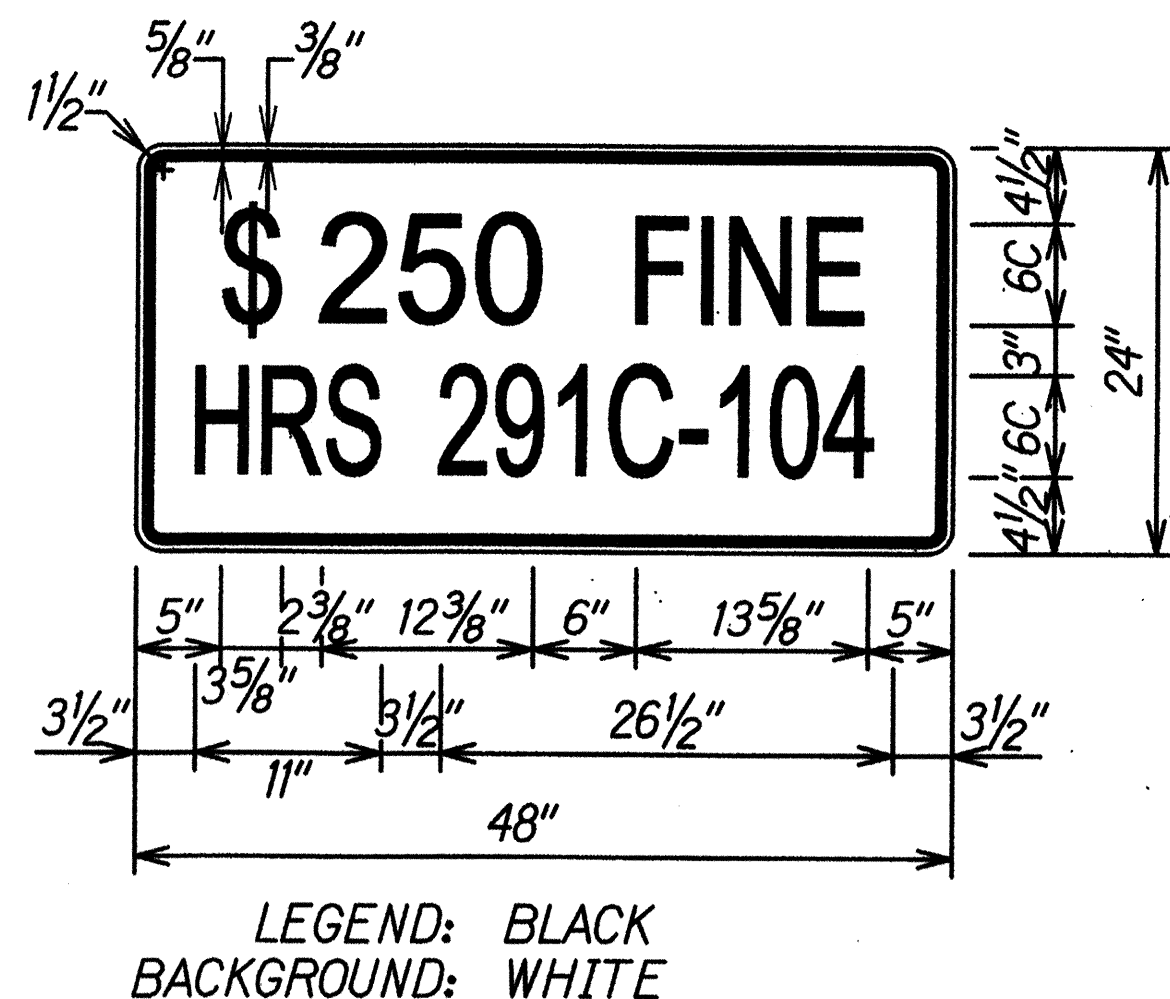
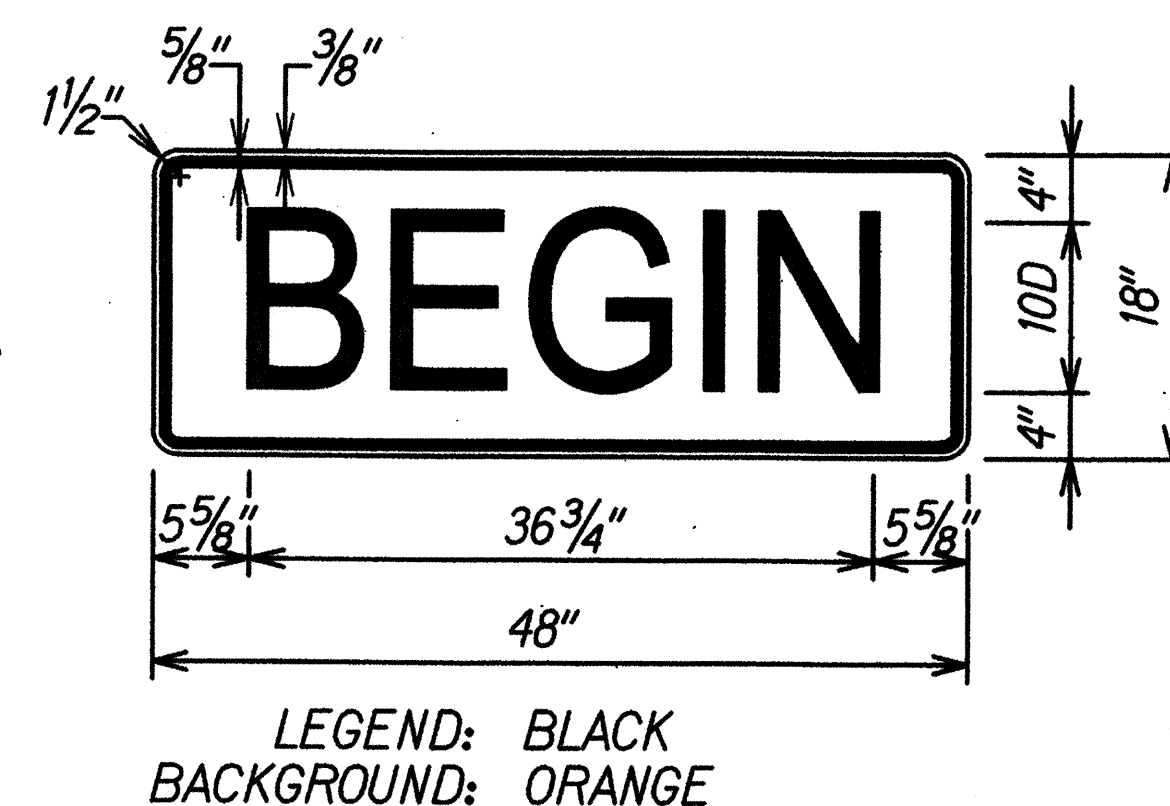
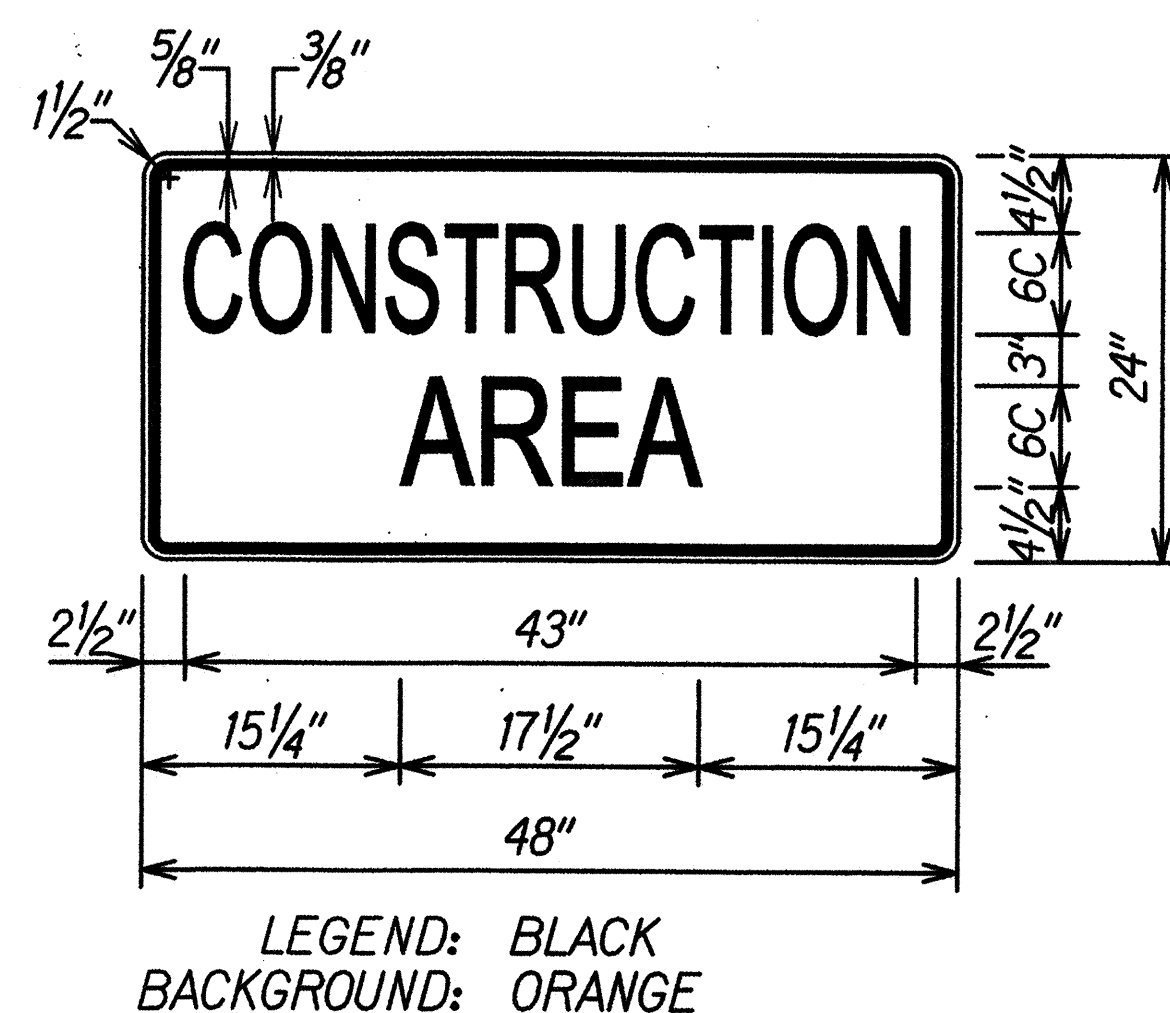


FED. ROAD DIST. NO.	STATE	PROJ. NO.	FISCAL YEAR	SHEET NO.	TOTAL SHEETS
HAWAII	HAW.	HWY-O-01-15	2016	30	52

Work Zone Note:

1. All existing regulatory speed limit signs within the work zone/project limits shall be covered and work zone speed limit sign assemblies (R2-1(45)-A and R2-5(45)-A with "CONSTRUCTION AREA" and "\$250 FINE HRS 291C-104" Supplemental Signs) shall be displayed during lane closure hours.
2. Upon removal of the lane closure, all work zone speed limit signs shall be covered and existing speed limit signs within the work zone/project limits shall be restored.
3. Construction signs shall be installed on both the approaching and trailing ends of each work zone.
4. Each construction sign and work zone speed limit assembly shall have a minimum of two (2) Type II OM. Installation of each Type II OM shall be considered incidental to Item No. 645.0100-Traffic Control.
5. All work zone speed sign assembly shall be mounted on three (3) 4.00 lbs./ft. galvanized flanged channel sign posts with a sign clearance height of five (5) feet. Sign stiffeners as specified by Standard Plan Sheet TE-02 shall be installed as needed or as directed by the Engineer.
6. The daily covering and uncovering of existing regulatory speed limit signs along with the installation, maintenance, removal and daily covering and uncovering of work zone speed limit sign assemblies shall be considered incidental to Item No. 645.0100 - Traffic Control.
7. All work zone signs shall have the project number and Contractor's name on the back of the sign in 1/2" high letters, black paint.
8. All traffic cones, delineators, and barrels, etc. shall have retroreflective bands.
9. All cones shall be retroreflective as required by MUTCD and be a min. of 28" high & weigh a minimum 10 pounds.



ORIGINAL PLAN	SURVEY PLOTTED BY	DATE
NOTE BOOK	DRAWN BY	
	DESIGNED BY	
	CHECKED BY	
	QUANTITIES BY	
	NO.	

4/30/18
EXP DATE

STATE OF HAWAII
DEPARTMENT OF TRANSPORTATION
HIGHWAYS DIVISION

FREWAY WORK ZONE SIGNING

PLAN, NOTES, & DETAILS

MISCELLANEOUS PERMANENT

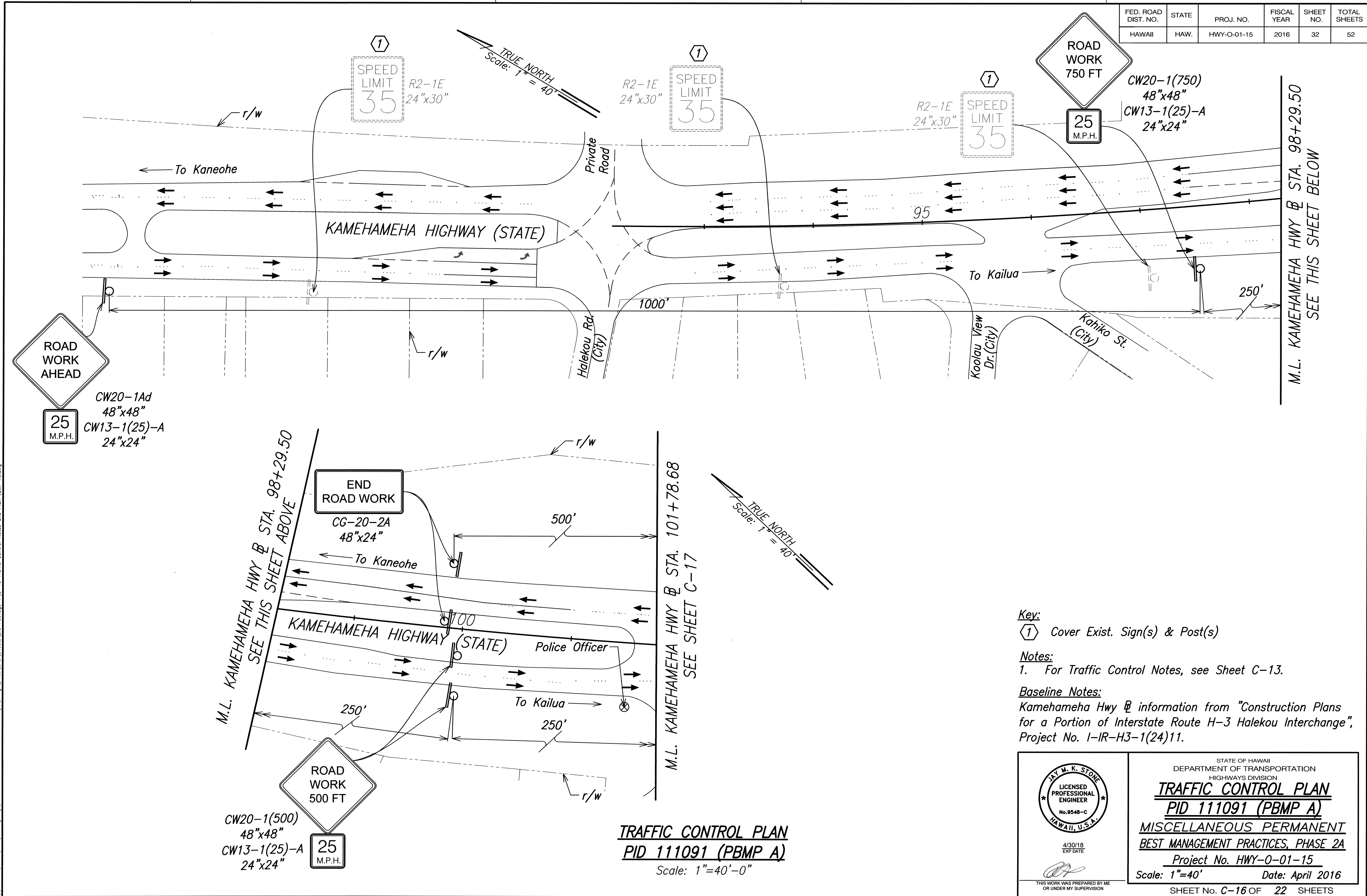
BEST MANAGEMENT PRACTICES, PHASE 2A

Project No. HWY-0-01-15

Scale: None Date: April 2016

THIS WORK WAS PREPARED BY ME OR UNDER MY SUPERVISION

FED. ROAD DIST. NO.	STATE	PROJ. NO.	FISCAL YEAR	SHEET NO.	TOTAL SHEETS
HAWAII	HAW.	HWY-O-01-15	2016	32	52



ORIGINAL PLAN	SURVEY PLOTTED BY	DATE
NOTE BOOK	DRAWN BY	
	DESIGNED BY	
	CHECKED BY	

Key:
 ① Cover Exist. Sign(s) & Post(s)

Notes:
 1. For Traffic Control Notes, see Sheet C-13.

Baseline Notes:
 Kamehameha Hwy @ information from "Construction Plans for a Portion of Interstate Route H-3 Halekou Interchange", Project No. I-IR-H3-1(24)11.

STATE OF HAWAII
 DEPARTMENT OF TRANSPORTATION
 HIGHWAYS DIVISION

TRAFFIC CONTROL PLAN
PID 111091 (PBMP A)
 MISCELLANEOUS PERMANENT
 BEST MANAGEMENT PRACTICES, PHASE 2A
 Project No. HWY-O-01-15
 Scale: 1"=40' Date: April 2016

4/30/18
 EXP DATE

THIS WORK WAS PREPARED BY ME
 OR UNDER MY SUPERVISION

STATE OF HAWAII
 DEPARTMENT OF TRANSPORTATION
 HIGHWAYS DIVISION

TRAFFIC CONTROL PLAN
PID 111091 (PBMP A)
 MISCELLANEOUS PERMANENT
 BEST MANAGEMENT PRACTICES, PHASE 2A
 Project No. HWY-O-01-15
 Scale: 1"=40' Date: April 2016

STATE OF HAWAII
 DEPARTMENT OF TRANSPORTATION
 HIGHWAYS DIVISION

TRAFFIC CONTROL PLAN
PID 111091 (PBMP A)
 MISCELLANEOUS PERMANENT
 BEST MANAGEMENT PRACTICES, PHASE 2A
 Project No. HWY-O-01-15
 Scale: 1"=40' Date: April 2016

SHEET No. C-16 OF 22 SHEETS