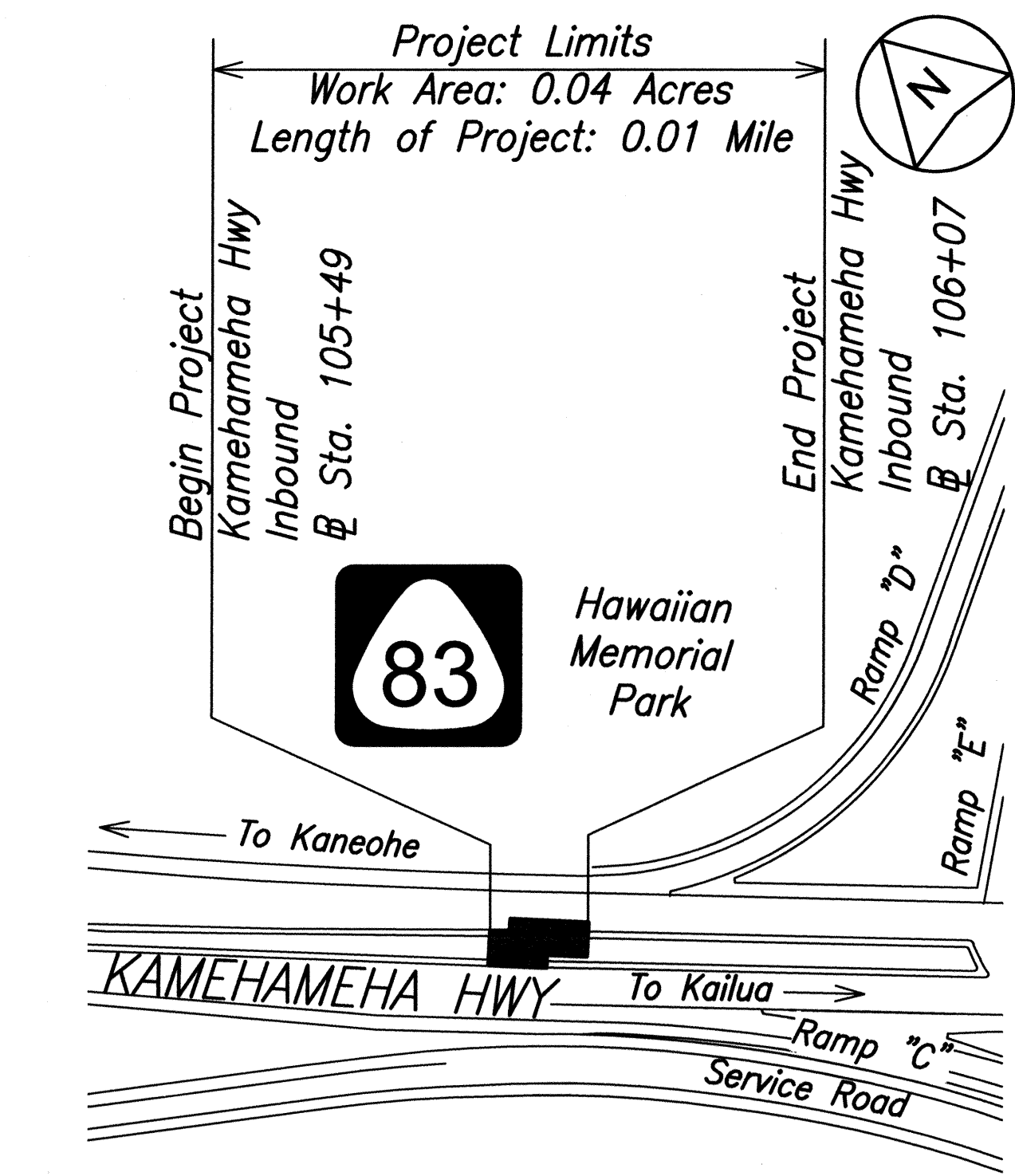
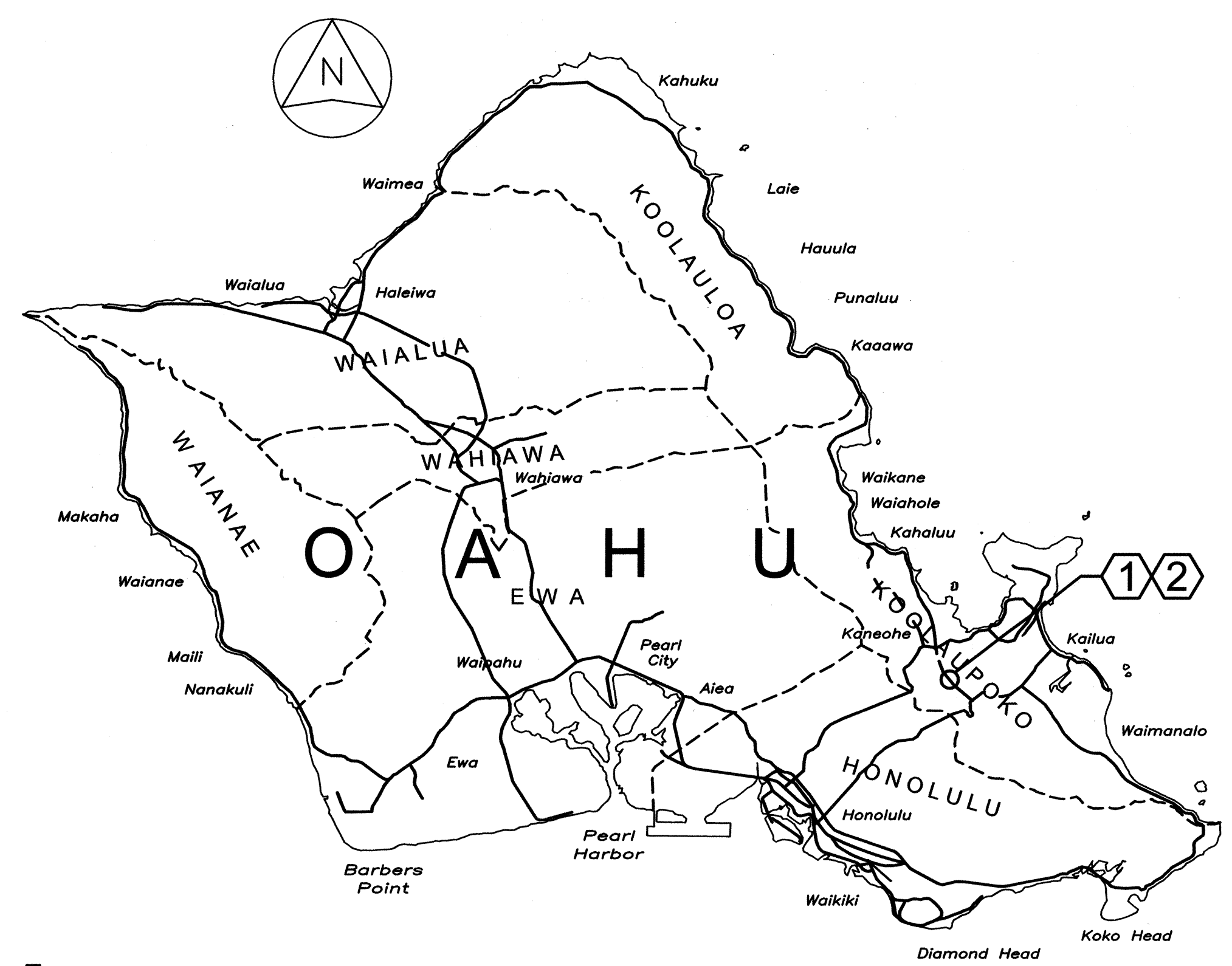
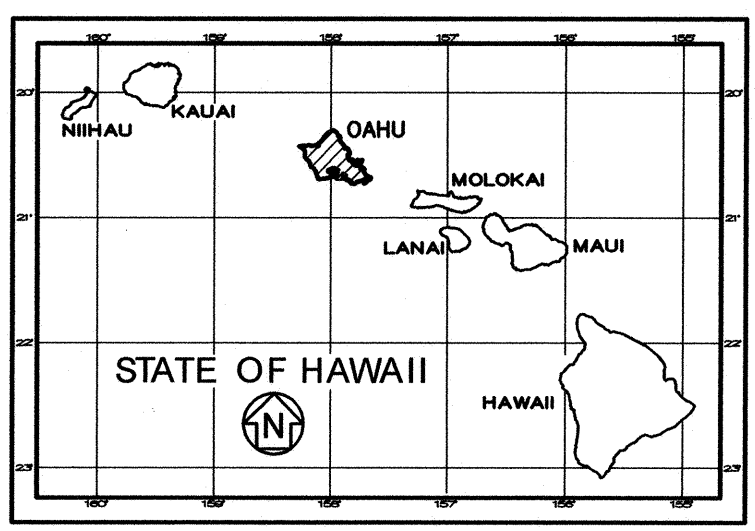


INDEX TO DRAWINGS	
SHEET NO.	DESCRIPTION
1	TITLE SHEET
2	STANDARD PLANS SUMMARY
3-13	CONSTRUCTION NOTES, LEGEND, ABBREVIATIONS
14-17	BORING LOGS
18	TEMPORARY EROSION CONTROL DETAILS
19-24	TEMPORARY EROSION CONTROL, DEMOLITION, PERMANENT BMP SITE PLANS, PROFILES
25-26	PERMANENT BMP DETAILS
27-29	MISCELLANEOUS DETAILS
30-32	TRAFFIC CONTROL NOTES, LEGEND, DETAILS
33-39	TRAFFIC CONTROL PLANS
40-42	LANDSCAPE NOTES, LEGEND, ABBREVIATIONS, PLANS, DETAILS
43-53	STRUCTURAL NOTES, PLANS, SECTIONS, DETAILS

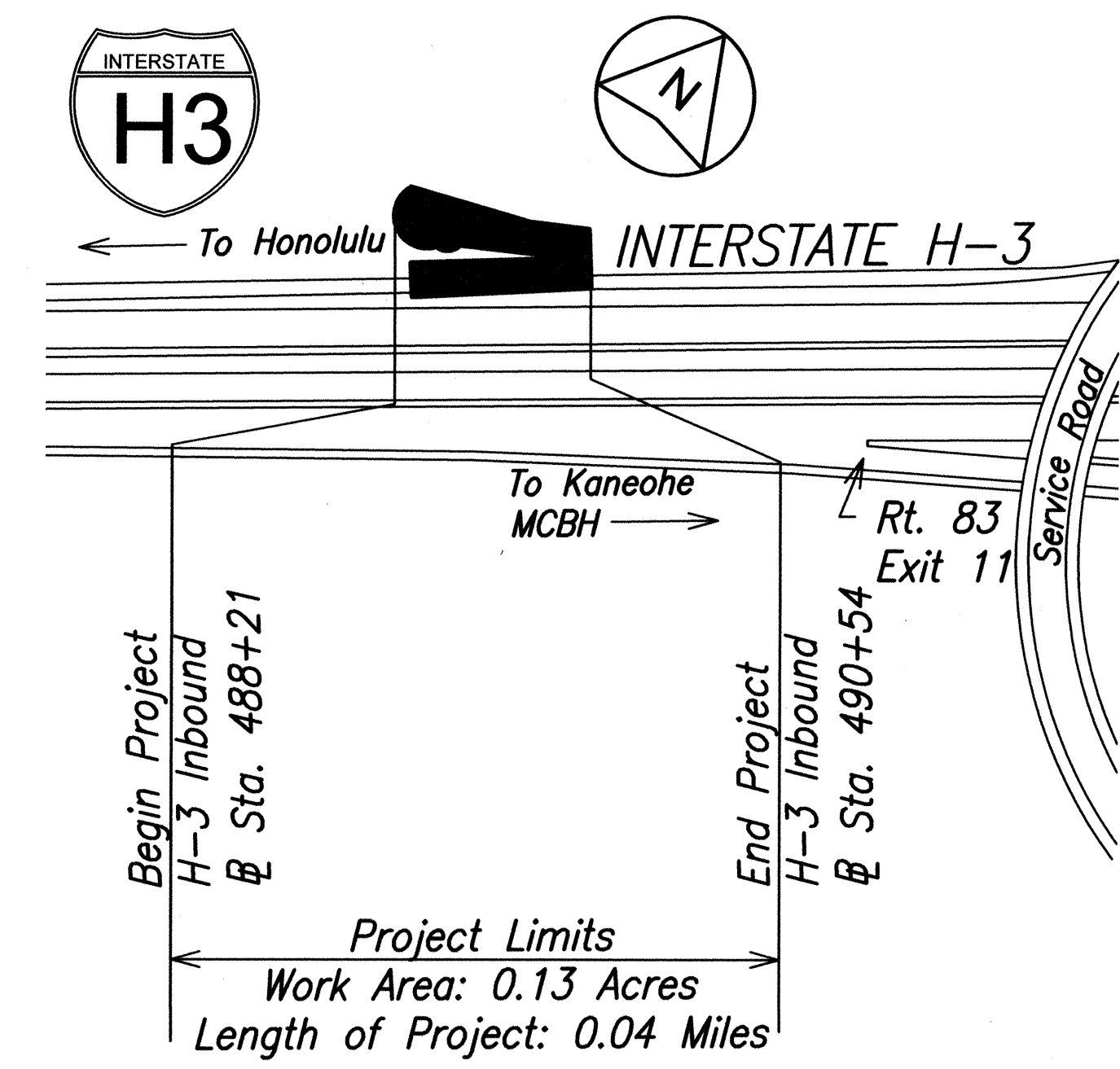
STATE OF HAWAII
DEPARTMENT OF TRANSPORTATION
HIGHWAYS DIVISION
HONOLULU, HAWAII

PLANS FOR
**MISCELLANEOUS PERMANENT
BEST MANAGEMENT PRACTICES**
PHASE 2A
PROJECT NO. HWY-O-01-15
DISTRICT OF KOOLAUPOKO
ISLAND OF OAHU

FED. ROAD DIST. NO.	STATE	PROJ. NO.	FISCAL YEAR	SHEET NO.	TOTAL SHEETS
HAWAII	HAW.	HWY-O-01-15	2016	1	52



① KAMEHAMEHA HIGHWAY 83
LOCATION PLAN-PID 111091 (PBMP A)
Not to Scale



② INTERSTATE ROUTE H-3
LOCATION PLAN-PID 106997 (PBMP B)
Not to Scale

DEPARTMENT OF TRANSPORTATION STATE OF HAWAII	
APPROVED:	DATE
<i>[Signature]</i>	4-15-16
for DIR. OF TRANSPORTATION	

DESIGNED BY
Belt Collins Hawaii LLC
MANAGED BY
HWY-DE
PHONE
692-8429
DATE
APRIL 2016