

INDEX TO DRAWINGS	
SHEET NO.	DESCRIPTION
1	TITLE SHEET
2	STANDARD PLANS SUMMARY
3	GENERAL NOTES AND LEGEND
4 - 5	WATER POLLUTION AND EROSION CONTROL NOTES
6 - 9	LANDSCAPE PLANS
10 - 11	LANDSCAPE DETAILS

STATE OF HAWAII

DEPARTMENT OF TRANSPORTATION

HIGHWAYS DIVISION

HONOLULU, HAWAII

"AS-BUILT"

PLANS FOR

KAILUA RD., CASTLE HOSPITAL TO KAWAINUI BRIDGE

& KALANIANA'OLE HWY., KAILUA RD. TO ULUPUNI ST.

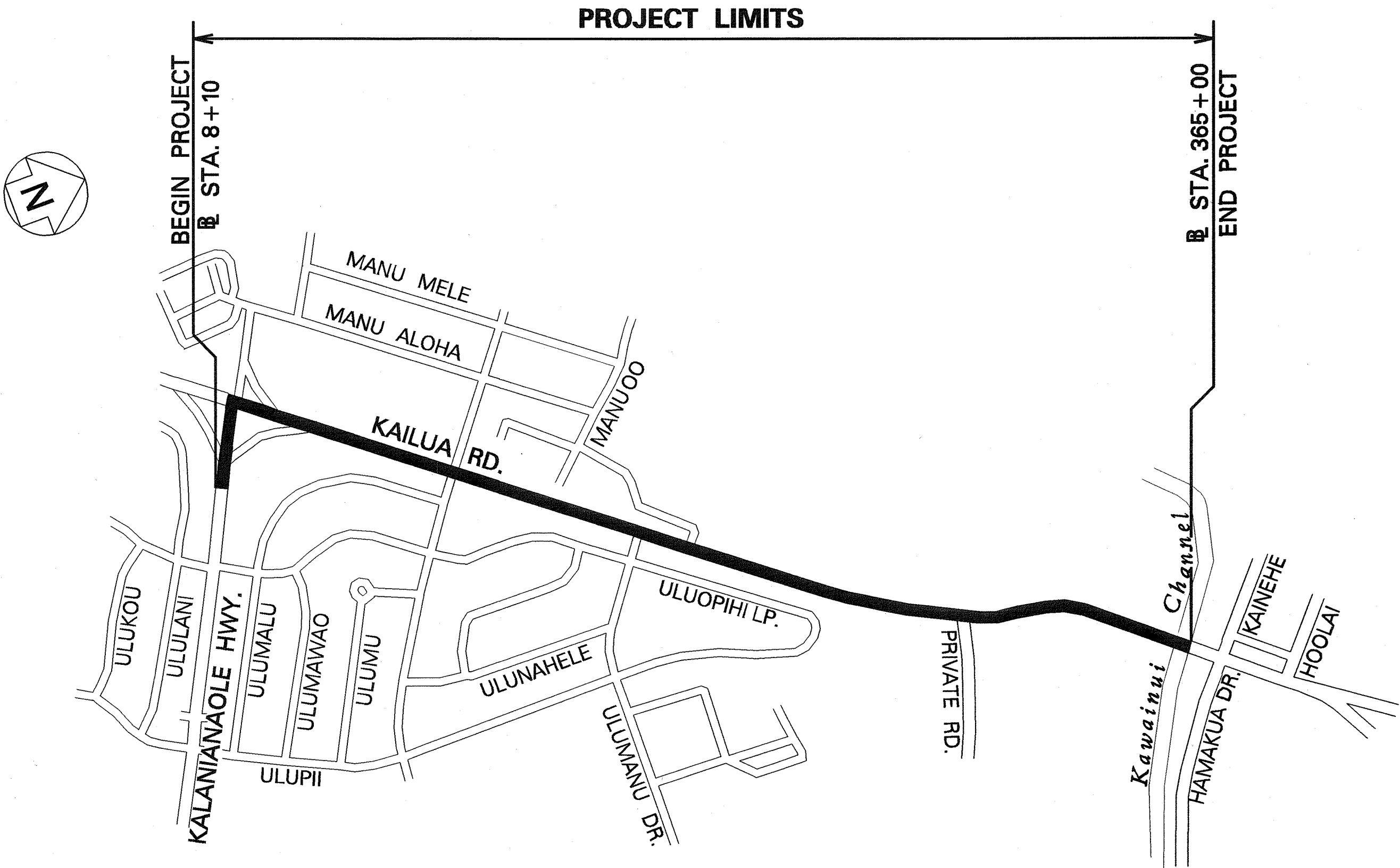
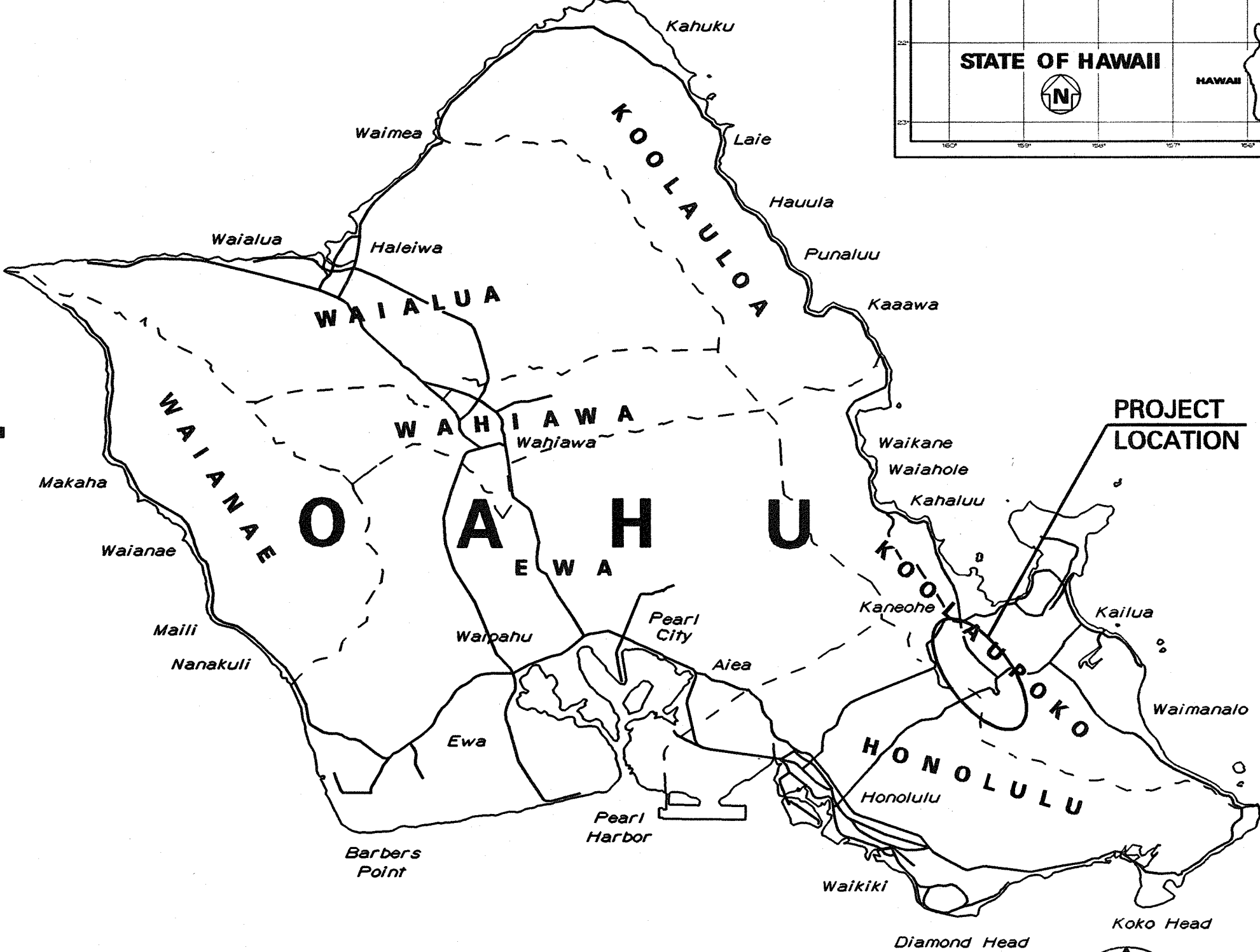
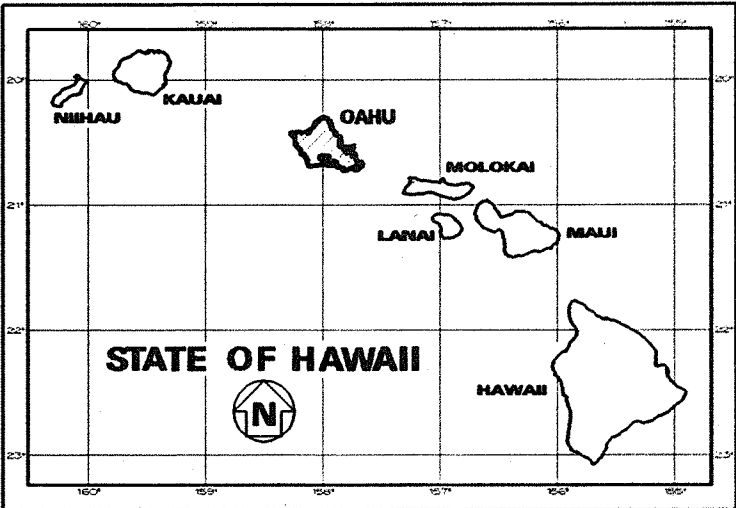

MEDIAN EROSION CONTROL

PROJECT NO. HWY-O-03-09M

DISTRICT OF KOOLAUPOKO

ISLAND OF OAHU

FED. ROAD DIST. NO.	STATE	PROJ. NO.	FISCAL YEAR	SHEET NO.	TOTAL SHEETS
HAWAII	HAW.	HWY-O-03-09M	2009	1	11



ROUTE 72 MILE POST 0.00 TO MILE POST 0.15  
 ROUTE 61 MILE POST 9.40 TO MILE POST 10.60

CHANGES MADE DURING CONSTRUCTION HAVE BEEN INCORPORATED ON THESE PLANS EXCEPT CHANGES IN THE ORIGINAL THEORETICAL QUANTITIES. FOR ACTUAL QUANTITIES, REFER TO PROJECT LEDGER AND/OR COMPUTATION BOOK.

*[Signature]* 5/13/12  
 RESIDENT ENGINEER DATE

DEPARTMENT OF TRANSPORTATION  
 STATE OF HAWAII

APPROVED:  
*[Signature]* 5.22.09  
 DIR. OF TRANSPORTATION DATE

DESIGNED BY  
 HWY-DL  
 MANAGED BY  
 HWY-DL  
 927-3503  
 PHONE  
 APRIL, 2009  
 DATE

LAYOUT PLAN

GROSS LENGTH OF PROJECT.....1.35 MILES  
 NET LENGTH OF PROJECT.....1.35 MILES

1 0 1 2 3  
 SCALE IN HUNDRED FEET