

FED. ROAD DIST. NO.	STATE	PROJ. NO.	FISCAL YEAR	SHEET NO.	TOTAL SHEETS
HAWAII	HAW.	HWY-0-03-05M	2007	1	36

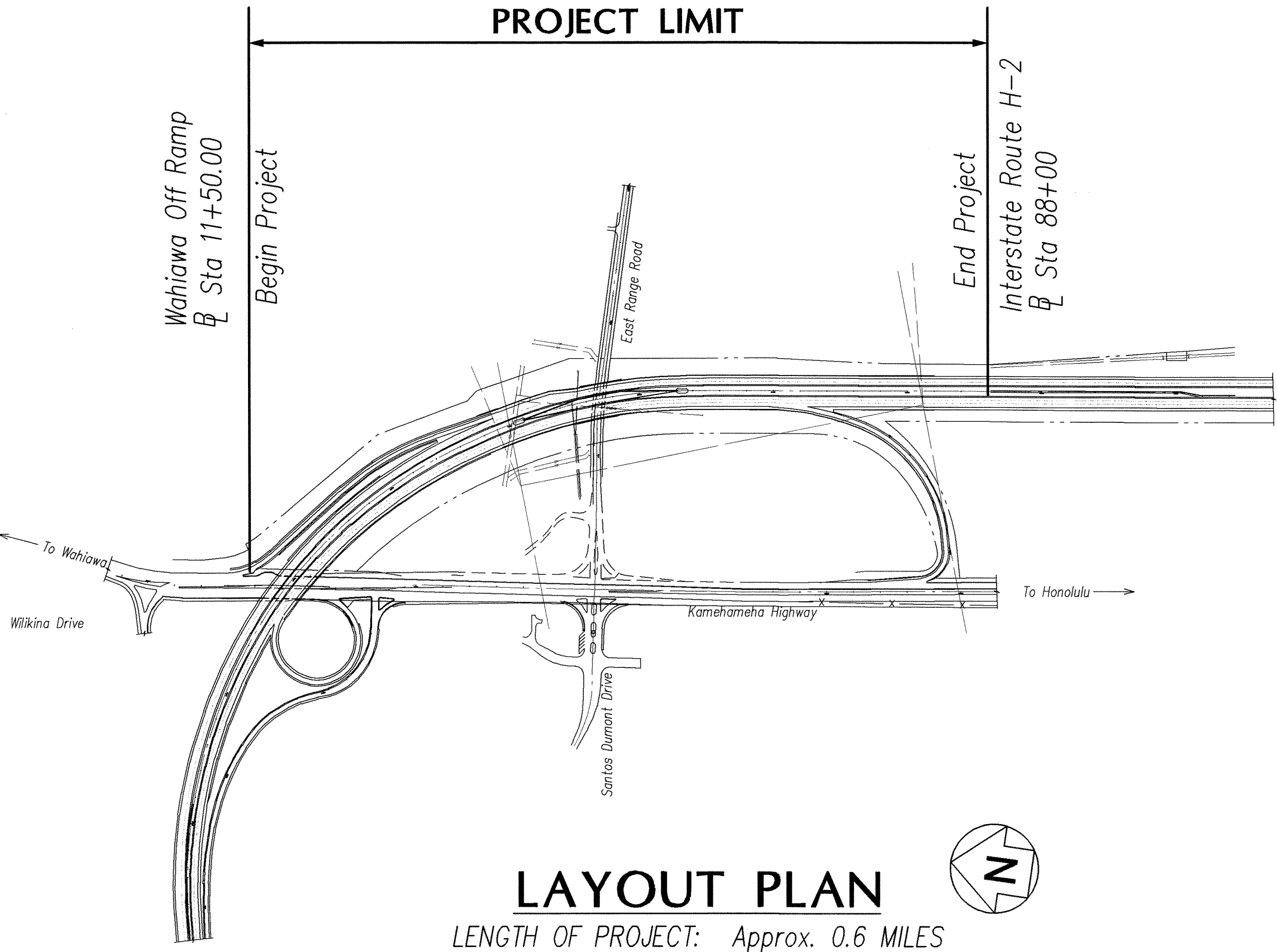
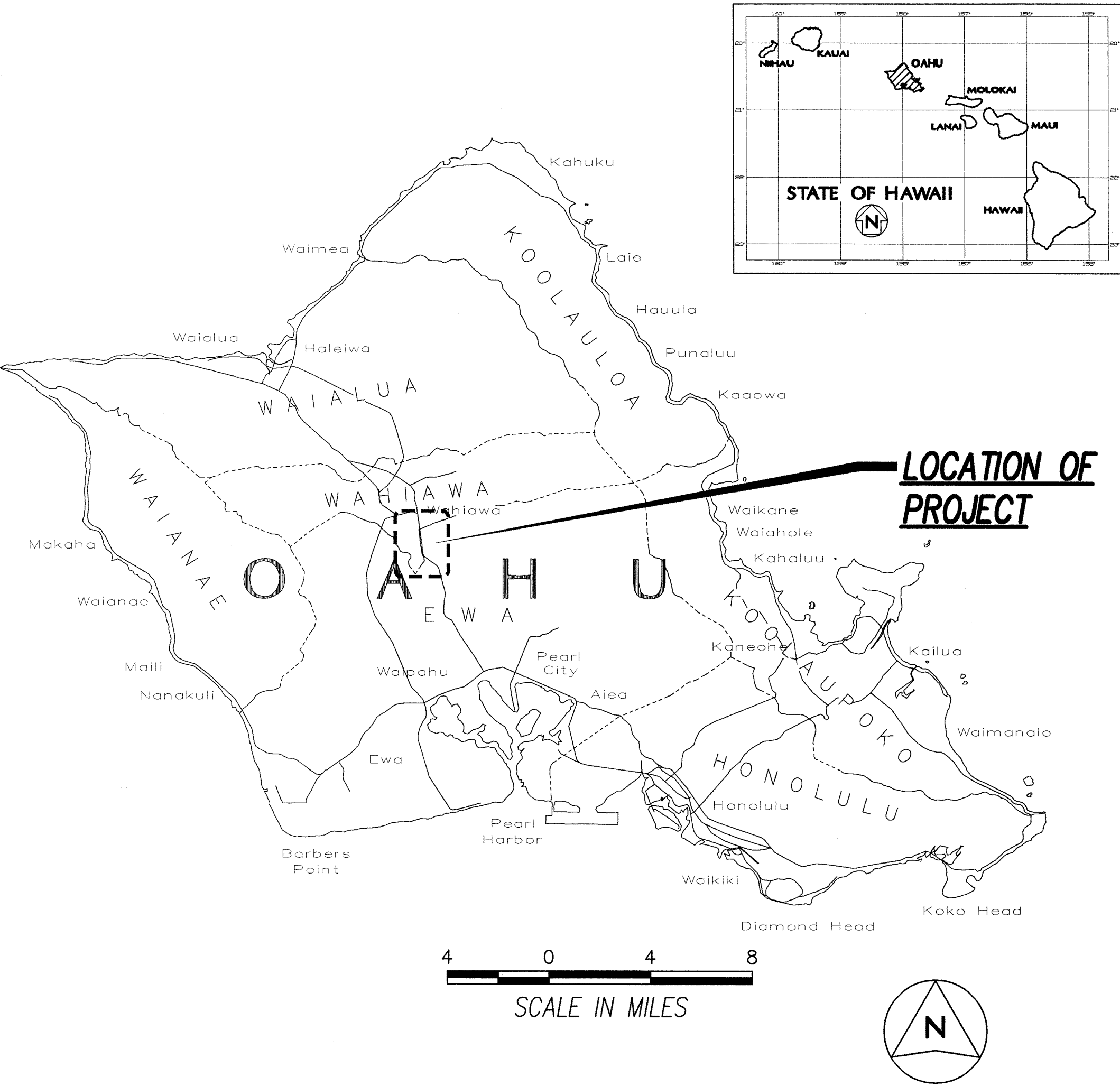
INDEX TO DRAWINGS	
SHEET NO.	DESCRIPTION
1	TITLE SHEET
2	ELECTRICAL SYMBOLS
3	CONSTRUCTION NOTES
4	OVERALL ELECTRICAL SITE PLAN
5-12	HIGHWAY LIGHTING DEMOLITION PLANS
13-20	HIGHWAY LIGHTING NEW WORK PLANS
21	ENLARGED ELECTRICAL PLANS
22	DUCT SECTION DETAILS
23	TYPICAL ENLARGED PLAN FOR WIRING TO HIGHWAY LIGHTS
24	TYPICAL ELEVATIONS FOR WIRING TO HIGHWAY LIGHTS
25	LOW LEVEL HIGHWAY LIGHT FIXTURE DETAILS
26	BARRIER MOUNTED LOW LEVEL HIGHWAY LIGHT FIXTURE DETAILS
27-29	HIGHWAY LIGHTING WIRING DIAGRAMS
30-36	HIGHWAY ILLUMINATION CALCULATION POINTS PLANS

STATE OF HAWAII
DEPARTMENT OF TRANSPORTATION
HIGHWAYS DIVISION
HONOLULU, HAWAII

PLANS FOR
H-2 RAIL LIGHTING REPLACEMENT
VICINITY OF WAHIAWA OFF RAMP

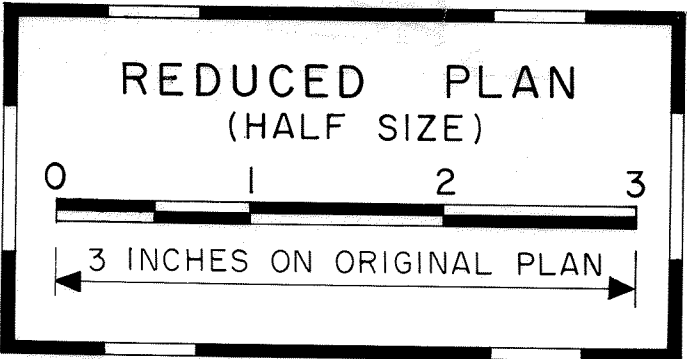
PROJECT NO. HWY-O-03-05M

DISTRICT OF WAHIAWA
ISLAND OF OAHU



LAYOUT PLAN

LENGTH OF PROJECT: Approx. 0.6 MILES



DEPARTMENT OF TRANSPORTATION
STATE OF HAWAII

APPROVED: *[Signature]* 6-4-07
DIR. OF TRANSPORTATION DATE

ORIGINAL PLAN	SURVEY PLOTTED BY	DATE
NOTE BOOK	DRAWN BY	
No.	CHECKED BY	
	QUANTITIES BY	
	CHECKED BY	

LAST SAVE: 06/03/07 @ 08:54:08 PM, FILED: C:\PROJECTS\HWY-O-03-05M\PROJECTS\HWY-O-03-05M\INTERCHANGE

DESIGNED BY: Ronald N. S. Ho & Assoc., Inc. HWY-TD 692-7679 PHONE June 2007 DATE