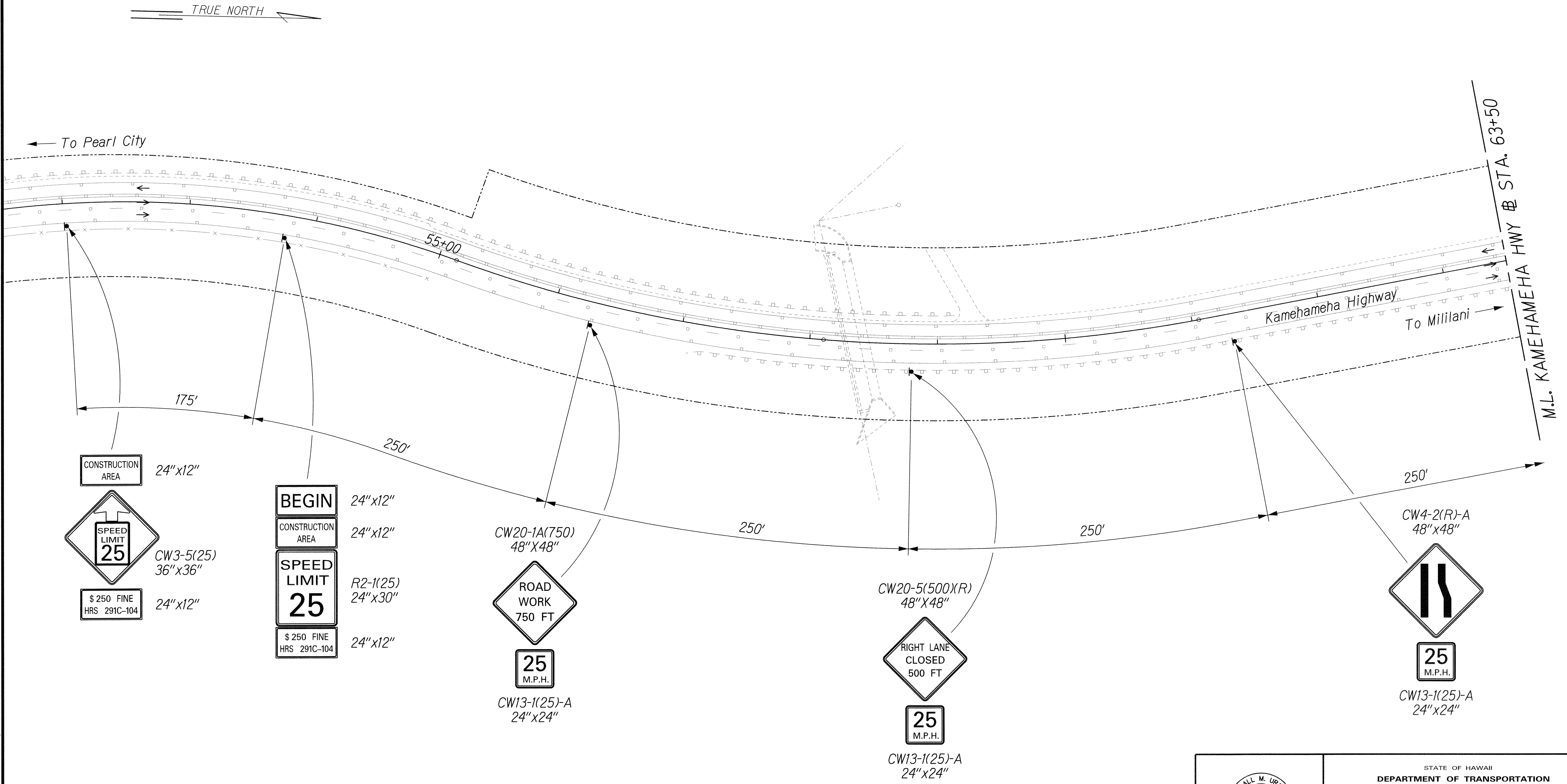
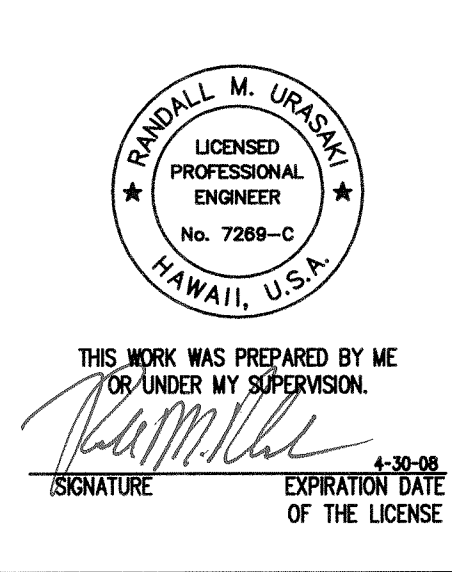
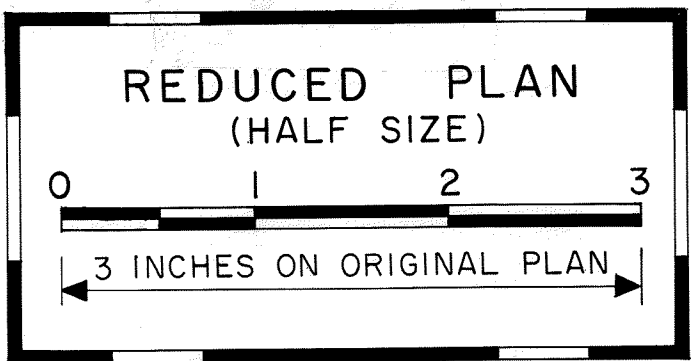


FED. ROAD DIST. NO.	STATE	PROJ. NO.	FISCAL YEAR	SHEET NO.	TOTAL SHEETS
HAWAII	HAW.	HWY-0-04-07M	2007	53	57



ORIGINAL PLAN	SURVEY PLOTTED BY	DATE
NOTE BOOK	DRAWN BY	
	DESIGNED BY	
	CHECKED BY	

J:\SSMWP - PSE2 10 SITES\TSP\SITEB-1.dgn



STATE OF HAWAII
DEPARTMENT OF TRANSPORTATION
HIGHWAYS DIVISION

TRAFFIC CONTROL PLAN
KAMEHAMEHA HWY - SITE #7
SLOPE MAINTENANCE FOR EROSION CONTROL
AT VARIOUS SITES ON OAHU, PHASE 2
Project No. HWY-0-04-07M
Scale: 1"=40' Date: April 2007

SHEET No. TC-21 OF 25 SHEETS

FED. ROAD DIST. NO.	STATE	PROJ. NO.	FISCAL YEAR	SHEET NO.	TOTAL SHEETS
HAWAII	HAW.	HWY-0-04-07M	2007	54	57

END

CONSTRUCTION AREA

SPEED LIMIT 35

24"x12"

24"x12"

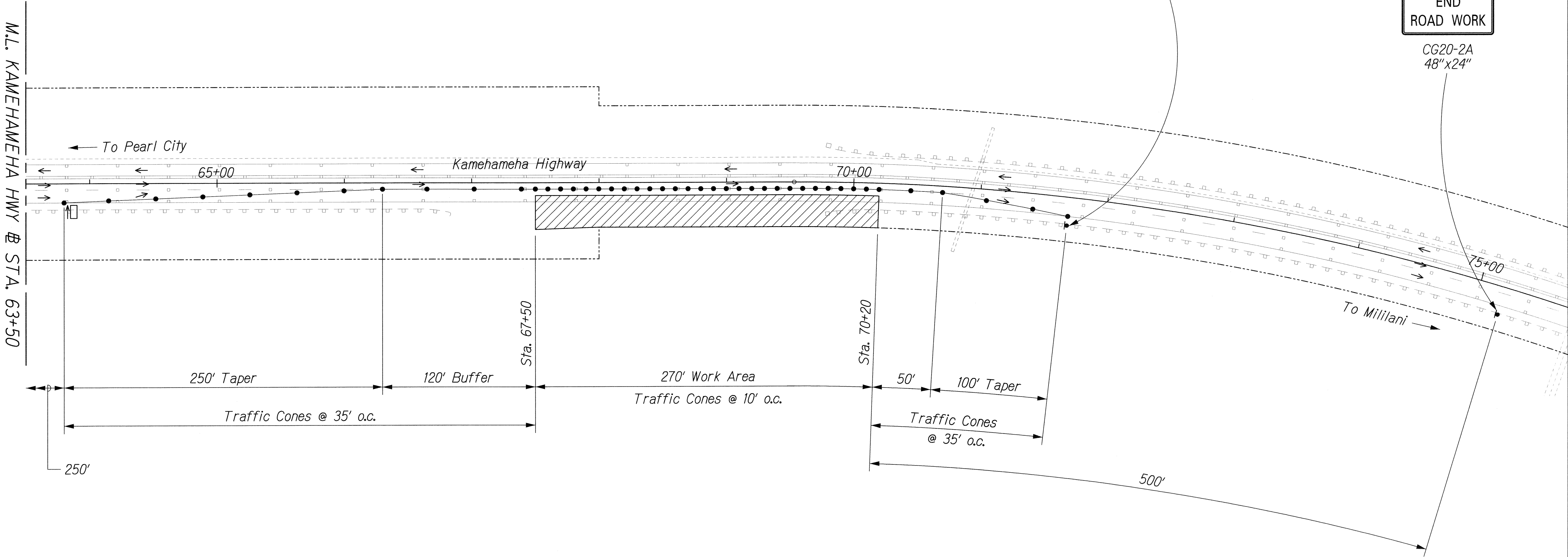

R2-1(35)

24"x30"

END ROAD WORK

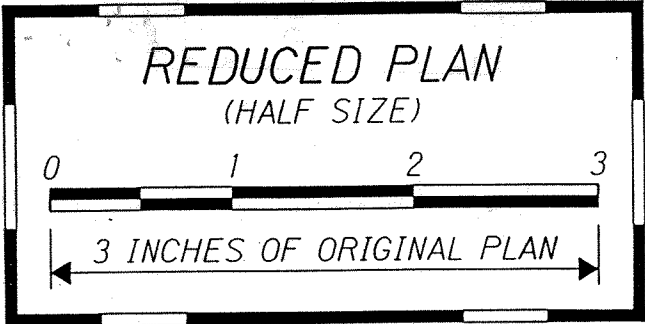
CG20-2A

48"x24"



ORIGINAL PLAN	SURVEY PLOTTED BY	DATE
PLAN	DRAWN BY	
NOTE BOOK	TRACED BY	
	CHECKED BY	
	QUANTITIES BY	
	CHECKED BY	

J:\SSMWP - PSE2 10 SITES\TOP\SITE8-2.dgn



THIS WORK WAS PREPARED BY ME OR UNDER MY SUPERVISION.

SIGNATURE

EXPIRATION DATE OF THE LICENSE

STATE OF HAWAII

DEPARTMENT OF TRANSPORTATION

HIGHWAYS DIVISION

TRAFFIC CONTROL PLAN

KAMEHAMEHA HWY - SITE #7

SLOPE MAINTENANCE FOR EROSION CONTROL AT VARIOUS SITES ON OAHU, PHASE 2

Project No. HWY-0-04-07M

Scale: 1"=40'

Date: April 2007

SHEET No. TC-22 OF 25 SHEETS